Appendix F

Phase I Environmental Site Assessment

November 1, 2019
Kleinfelder Project No. 20181442.001A

Costco Wholesale
9 Corporate Park, Suite 230
Irvine, California 92606

Attention: Ms. Jenifer Murillo
Director of Real Estate Development

SUBJECT: Phase I Environmental Site Assessment
Proposed Costco Wholesale Warehouse and Fuel Facility
Northeast of I-215 and Clinton Keith Road
Murrieta, California
CW#: 17-0237

Dear Ms. Murillo:

Enclosed is the Phase I Environmental Site Assessment (ESA) report for the above-referenced property. We trust the information presented in this report meets your needs at this time.

An executive summary is provided. However, we recommend that the report be read in its entirety for a comprehensive understanding of the items contained therein.

We appreciate the opportunity to provide these services to Costco Wholesale. If you have questions regarding this report or if we can be of further service, please do not hesitate to contact Paolo Dizon at 949.727.4466 or Andy Franks, Kleinfelder's Client Account Manager for Costco, at 480.650.4905.

Sincerely,

KLEINFELDER

Paolo Dizon
Project Manager

Copyright 2019 Kleinfelder

PHASE I ENVIRONMENTAL
SITE ASSESSMENT
PROPOSED COSTCO WHOLESALE WAREHOUSE
AND FUEL FACILITY
NORTHEAST OF I-215 AND CLINTON KETH ROAD
MURRIETA, CALIFORNIA
CW#:17-0237
KLEINFELDER PROJECT NO. 20181442.001A

NOVEMBER 1, 2019

Copyright 2019 Kleinfelder
All Rights Reserved

ONLY THE CLIENT OR ITS DESIGNATED REPRESENTATIVES MAY USE THIS DOCUMENT AND ONLY FOR THE SPECIFIC PROJECT FOR WHICH THIS REPORT WAS PREPARED.

Copyright 2019 Kleinfelder

A Report Prepared for:

Costco Wholesale
9 Corporate, Suite 230
Irvine, California 92606

PHASE I ENVIRONMENTAL
PROPOSED COSTCO WHOLESALE WAREHOUSE AND FUEL FACILITY
NORTHEAST OF I-215 AND CLINTON KETH ROAD
MURRIETA, CALIFORNIA
CW#:17-0237

Tiam Novin
Staff Professional I

Lizanne Simmons, PG
Senior Principal Geologist

KLEINFELDER
24411 Ridge Route Drive, Suite 225
Laguna Hills, California 92653
Phone: 949.727.4466
Fax: 949.727.9242

November 1, 2019
Kleinfelder Project No. 20181442.001A

Copyright 2019 Kleinfelder

TABLE OF CONTENTS

Section **Page**

1 **EXECUTIVE SUMMARY** **1**

2 **INTRODUCTION** **2**
- 2.1 PURPOSE 2
- 2.2 DETAILED SCOPE OF SERVICES 3
- 2.3 ADDITIONAL SERVICES 4
- 2.4 SIGNIFICANT ASSUMPTIONS 5
- 2.5 LIMITATIONS AND EXCEPTIONS 5
- 2.6 SPECIAL TERMS AND CONDITIONS 6

3 **SITE DESCRIPTION** **7**
- 3.1 LOCATION AND LEGAL DESCRIPTION 7
- 3.2 CURRENT / PROPOSED USE OF THE PROPERTY 7
- 3.3 DESCRIPTION OF STRUCTURES / IMPROVEMENTS 8
- 3.4 CURRENT USES OF ADJOINING PROPERTIES 8

4 **RECORDS REVIEW** **10**
- 4.1 STANDARD ENVIRONMENTAL RECORD SOURCES 10
- 4.2 RESULTS OF DATABASE SEARCH 11
  - 4.2.1 Site Listings 12
  - 4.2.2 Off-Site Listings 12
  - 4.2.3 Orphan List 12
- 4.3 OTHER RECORDS REVIEWED / AGENCIES CONTACTED 12
  - 4.3.1 South Coast Air Quality Management District 13
  - 4.3.2 City of Murrieta Building, Planning and Fire Departments 13
  - 4.3.3 Riverside County Environmental Health Department (CUPA) 13
  - 4.3.4 State Water Resources Control Board, GeoTracker™ / Santa Ana Regional Water Quality Control Board 13
  - 4.3.5 State Division of Oil and Gas 14
  - 4.3.6 State Fire Marshal, Pipeline Safety Office 14
- 4.4 PHYSICAL SETTING SOURCE(S) 14
- 4.5 USER PROVIDED INFORMATION 16
- 4.6 TITLE RECORDS 17
- 4.7 ENVIRONMENTAL LIENS AND USAGE LIMITATIONS 17
- 4.8 VALUE REDUCTION 17
- 4.9 OTHER INFORMATION / DOCUMENTS PROVIDED 17

5 **SITE HISTORY** **18**
- 5.1 SANBORN FIRE INSURANCE MAPS 18
- 5.2 AERIAL PHOTOGRAPHS 18
- 5.3 CITY DIRECTORIES 20
- 5.4 HISTORICAL TOPOGRAPHIC MAP REVIEW 20
- 5.5 BUILDING/PLANNING DEPARTMENT 21
- 5.6 PREVIOUS ASSESSMENTS 21

6 **SITE RECONNAISSANCE** **22**
- 6.1 METHODOLOGY AND LIMITING CONDITIONS 22

Copyright 2019 Kleinfelder

TABLE OF CONTENTS (Continued)

Section **Page**

6.2 GENERAL SITE SETTING 22
6.3 SITE OBSERVATIONS 22
6.4 RESULTS OF SITE RECONNAISSANCE 25

7 **INTERVIEWS 27**
7.1 INTERVIEW WITH CLIENT/OTHERS 27
7.2 INTERVIEW WITH OWNER/MANAGER 27
7.3 INTERVIEW WITH OCCUPANT(S) 27
7.4 INTERVIEWS WITH LOCAL GOVERNMENT OFFICIALS 28

8 **EVALUATION 29**
8.1 BACKGROUND 29
8.2 FINDINGS AND OPINIONS 29
8.3 DEVIATIONS AND ADDITIONAL SERVICES 30
8.4 CONCLUSIONS AND RECOMMENDATIONS 30
8.5 DATA GAPS 30

9 **REFERENCES 31**

TABLES
3-1 Location and Legal Description
3-2 Current and Proposed Uses
3-3 Structures and Improvements
3-4 Adjoining Properties
4-1 Physical Setting
4-2 Regional Geology and Hydrogeology
4-3 Owner and Occupant Information
5-1 Historical Information Sources
5-2 Historical Aerial Photographs Reviewed
5-3 Historical Topographic Maps Reviewed
6-1 Site Observations

FIGURES
1 Site Location Map
2 Site Vicinity Map
3-5 Site Photographs

APPENDICES
A Statement of Qualifications
B Regulatory Agency Database Report
C User-Provided and Regulatory Agency Documentation
D Historical Research Documentation

Copyright 2019 Kleinfelder

1 EXECUTIVE SUMMARY

This report documents a Phase I Environmental Site Assessment (ESA) performed by Kleinfelder, Inc. (Kleinfelder) for Costco Wholesale Corporation (Costco / Client), of a vacant property consisting of Riverside County Assessor Assessor's Parcel Numbers (APNs) 392-290-025, 392-290-026, 392-290-028, 392-290-029, and a portion of APN 392-290-051 (the Site). The combined area of these parcels is approximately 26.03 acres, 16.45 acres of which will be developed with the Costco Warehouse, fuel facility, and parking lot. The western portion of the Site consists of land with no associated APN (see Figure 2). The Site is located northeast of Interstate 215 (I-215) and Clinton Keith Road in the City of Murrieta, Riverside County, California (see Figure 1).

This report was prepared using the ASTM International (ASTM) Designation E 1527-13, *Standard Practice for Environmental Site Assessments: Phase I Environmental Site Assessment Process* (the "Standard Practice"), the All Appropriate Inquiry (AAI) section of the Small Business Liability Relief and Revitalization Act (the Federal Brownfields Law), and Costco's Development Requirements, Version 2018, revised October 26, 2018. The Phase I ESA findings include the following:

- Portions of the Site (the lowlands surrounding hills) were historically used for agricultural purposes since at least 1901. No structures have historically been located on the Site.
- North County Sand & Gravel, Inc. has been conducting mining operations at the Site since 2004.
- No off-Site facilities are considered likely to have affected soil, soil vapor or groundwater beneath the Site.

This assessment has revealed no evidence of recognized environmental conditions (RECs), historical RECs (HRECs) or controlled RECs (CRECs) associated with the Site.

This report is subject to the limitations in Section 2.5. Deviations are discussed in Chapter 8 of this report.

Copyright 2019 Kleinfelder

2 INTRODUCTION

This report is a summary of work performed using the guidelines set forth in the Standard Practice, and also as set forth in Costco's Development Requirements, Version 2018, revised October 26, 2018. This report also generally conforms to the Standard Practice's suggested table of contents. Minor format modifications have been made to the Standard Practice's suggested table of contents to assist in better reading and understanding the report findings.

2.1 PURPOSE

The purpose of this Phase I ESA is to identify, to the extent feasible pursuant to the scope of services defined in our Proposal No. 20181442.001A/LH19C100602, dated September 4, 2019, the Standard Practice and limitations discussed in this report, RECs, and other environmental issues related to the Site.

As defined in the Standard Practice, a REC is:

> *"The presence or likely presence of any hazardous substances or petroleum products in, on or at a property: (1) due to a release to the environment; (2) under conditions indicative of a release to the environment; or (3) under conditions that pose a material threat of a future release to the environment. De minimis conditions are not recognized environmental conditions."*

As defined in the Standard Practice, a de minimis condition is:

> *"A condition that generally does not present a threat to human health or the environment and that generally would not be the subject of an enforcement action if brought to the attention of appropriate governmental agencies."*

The 2013 Standard Practice also introduced the designation of CREC. As defined in the Standard Practice, a CREC is:

> *"… a recognized environmental condition resulting from a past release of hazardous substances or petroleum products that has been addressed to the satisfaction of the applicable regulatory authority (for example, as evidenced by the issuance of a no further action letter or equivalent, or meeting risk-based criteria established by regulatory authority), with hazardous substances or petroleum products allowed to remain in place subject to the*

Copyright 2019 Kleinfelder

implementation of required controls (for example, property use restrictions, activity and use limitations, institutional controls, or engineering controls)."

The 2013 Standard Practice defines an HREC as:

"…a past release of any hazardous substances or petroleum products that has occurred in connection with the property and has been addressed to the satisfaction of the applicable regulatory authority or meeting unrestricted use criteria established by a regulatory authority, without subjecting the property to environmental controls."

The final decision regarding whether a past release is an HREC rests with the environmental professional (EP), and will be influenced by the current impact (if any) of the past release to the Site.

This report describes Kleinfelder's assessment methodology and documents its findings, subject to the limitations presented in Section 2.5 of this report.

2.2 DETAILED SCOPE OF SERVICES

The following sections describe Kleinfelder's work scope:

- Section 2, **Introduction**, includes a discussion of the purpose/reason for performing the Phase I ESA, additional services requested by the Client (e.g., an evaluation of business environmental risk factors associated with the Site), significant assumptions (e.g., property boundaries if not marked in the field), limitations, exceptions, special terms and conditions (e.g., contractual), and user reliance parameters.
- Section 3, **Site Description**, is a compilation of information concerning the Site location, legal description (if provided by the Client), current and proposed use of the Site, a description of structures and improvements on the Site at the time of Kleinfelder's assessment, and adjoining property use.
- Section 4, **Records Review**, is a compilation of Kleinfelder's review of several databases available from Federal, State, and local regulatory agencies regarding hazardous substance use, storage, or disposal at the Site; and for off-Site facilities within the search distances specified by the Standard Practice. Records provided by the Client are summarized, and copies of relevant documents are included in the appendices of this report. Physical setting sources (including topography and soil and groundwater

Copyright 2019 Kleinfelder

conditions) and typical Client-provided information (e.g., title records, environmental liens, specialized knowledge, valuation reduction for environmental issues, and owner, property manager, and occupant information) are also summarized. Other interviews with people knowledgeable about the Site (including the Client) are included in Section 7.

- Section 5, **History of the Site**, summarizes the history of the Site and adjoining properties. This Site history is based on various sources, which may include a review of historical aerial photographs, Sanborn Fire Insurance Maps, city or suburban directories, historical topographic maps, building department records, and results of previous Site assessments (if any and reasonably ascertainable).
- Section 6, **Site Reconnaissance**, describes Kleinfelder's observations during the Site reconnaissance. The methodology used and limiting conditions are also described.
- Section 7, **Interviews**, is a summary of telephone and personal interviews performed with "Key Site Managers" that may include the Site owner/manager, occupants/tenants, local government officials, and the Client. Additional interview sources may be contacted if Key Site Managers were not available prior to production of this report, and may include adjoining landowners and people with historical knowledge of the area.
- Section 8, **Evaluation**, is a presentation of findings and opinions regarding the information provided in Sections 3 through 7, and presents the conclusions regarding the presence of RECs connected with the Site, and Kleinfelder's recommendations.
- Section 9, **References**, is a summary listing of the resources used to compile this report.

A statement of qualifications of the signatories of this report is provided in Appendix A of this report, and pertinent documentation regarding the Site is included in Appendices B through D.

2.3 ADDITIONAL SERVICES

Kleinfelder's scope of services as part of this Phase I ESA did not include Standard Practice non-scope evaluations of cultural, historic, and archaeological resources; environmental regulatory compliance; wetlands and surface water; and threatened, endangered, and other protected species that may be required for a Phase I ESA pursuant to Costco's Development Requirements publication (revised October 26, 2018). In addition, the Phase I ESA did not include an assessment for ACMs, radon, LBP, lead in drinking water, molds and mildews, indoor air quality, industrial hygiene, health and safety, and other Standard Practice non-scope considerations not described herein. No additional services were provided by Kleinfelder for this Phase I ESA.

Copyright 2019 Kleinfelder

2.4 SIGNIFICANT ASSUMPTIONS

Kleinfelder does not guarantee the accuracy of information supplied by its sources, but reserves the right to rely on the information in forming a professional opinion regarding the potential for contamination at the Site. It is assumed the Client provided Kleinfelder all applicable and available environmental records and specialized knowledge in its possession regarding the Site. Kleinfelder has not made other significant assumptions during the performance of this Phase I ESA.

2.5 LIMITATIONS AND EXCEPTIONS

Phase I ESAs are non-comprehensive by nature and may not identify all environmental problems, and will not eliminate all risk. This report is a qualitative assessment. Kleinfelder offers a range of investigative and engineering services to suit the needs of its clients, including more quantitative investigations. Although risk can never be eliminated, more detailed and extensive investigations yield more information, which may help the Client understand and better manage risks. Since such detailed services involve greater expense, Kleinfelder asks its clients to participate in identifying the level of service that will provide them with an acceptable level of risk. Please contact the signatories of this report if you would like to discuss this issue of risk further.

Kleinfelder performed this Phase I ESA consistent with the guidelines set forth in the Standard Practice; Costco's Development Requirements, Version 2018 (revised October 26, 2018); and the proposed scope of services subsequently approved by Costco. No other warranty, either express or implied, is made. Environmental issues not specifically addressed in this report were beyond the scope of Kleinfelder's services and not included in the evaluation.

This report may be used only by Costco and only for the purposes stated within a reasonable time from its issuance, but in no event later than one year from the date of the report. Land or facility use, on- and off-Site conditions, regulations, or other factors may change over time, and additional work may be required with the passage of time. Since Site activities and regulations beyond Kleinfelder's control may change at any time after the completion of this report, the observations, findings, and opinions provided herein are considered valid only as of the date of the Site visit. Pursuant to Section 4.6 of the Standard Practice, this report should not be relied upon after 180 days from the date of its oldest component. Any party other than the Client who wishes to use this report shall notify Kleinfelder of such intended use. Based on the intended use of the report, Kleinfelder may require that additional work be performed and that an updated report be issued. Non-compliance with any of these requirements by the Client or anyone else will release

Copyright 2019 Kleinfelder

Kleinfelder from any liability resulting from the use of this report by any unauthorized party, but only to the extent of any such non-compliance by the Client.

The Phase I ESA has been conducted in accordance with and conforms to the Costco Wholesale Development Requirements Document and the latest edition of ASTM E 1527. This assessment has been prepared for the sole use of Costco Wholesale Corporation. Its contents should not be relied upon by other parties without the express written consent of Costco Wholesale Corporation.

2.6 SPECIAL TERMS AND CONDITIONS

No special terms and conditions were agreed to by the Client and Kleinfelder.

Copyright 2019 Kleinfelder

3 SITE DESCRIPTION

The Site description is presented in this section and describes the condition of the Site at the time of the Phase I ESA. The Site location is shown on Figure 1. Tables 3-1 through 3-4 summarize the physical characteristics of the Site and adjoining properties.

3.1 LOCATION AND LEGAL DESCRIPTION

The information presented in Table 3-1 denotes the physical location and legal description of the Site. This information was obtained from review of various maps (such as topographic maps and tax assessor maps), aerial photographs, public records at City and/or County offices, interviews, and/or information provided by the Client.

TABLE 3-1

Location and Legal Description

PARAMETER	INFORMATION/COMMENTS
LOCATION	The Site is located northeast of I-215 and Clinton Keith Road in the City of Murrieta, Riverside County, California (see Figure 1).
LEGAL DESCRIPTION	The legal descriptions of the Site parcels are presented in the *EDR Environmental Lien and AUL Search* report (EDR, 2019a) provided in Appendix C.
ASSESSOR'S PARCEL NUMBER	The Site is comprised of Riverside County APNs 392-290-025, 392-290-026, 392-290-028, 392-290-029, a portion of APN 392-290-051 and land not associated with an APN.
ADDRESS(ES)	35998 Antelope Road, Murrieta, California (North County Sand & Gravel, Inc., address listed in the South Coast Air Quality Management District's website).
SECTION, TOWNSHIP, AND RANGE	Section 35 of Township 6 South and Range 3 West of the San Bernardino Baseline and Meridian.

3.2 CURRENT / PROPOSED USE OF THE PROPERTY

Current and proposed Site uses are described in Table 3-2. Land use in the general vicinity appeared to be residential and commercial at the time of Kleinfelder's assessment.

Copyright 2019 Kleinfelder

TABLE 3-2

Current and Proposed Uses

PARAMETER	GENERAL OBSERVATIONS
CURRENT USE	Gravel and sand mining.
PROPOSED USE	Commercial, including Costco Warehouse, fuel facility and parking lot.

3.3 DESCRIPTION OF STRUCTURES / IMPROVEMENTS

Structures and/or improvements observed on the Site at the time of Kleinfelder's reconnaissance are described in Table 3-3.

TABLE 3-3

Structures and Improvements

PARAMETER	GENERAL OBSERVATIONS
STRUCTURES	No structures are present on the Site.
IMPROVEMENTS	Storm water infrastructure, utility infrastructure, and fencing.

3.4 CURRENT USES OF ADJOINING PROPERTIES

Kleinfelder performed a brief drive-by survey of the properties immediately adjoining to the Site on September 16, 2019. A summary of the observations regarding the surrounding properties is presented in Table 3-4 and shown on Figure 2, Site Vicinity Map.

TABLE 3-4

Adjoining Properties

DIRECTION	LAND USE DESCRIPTION
NORTH	Undeveloped land.
EAST	Residential properties.
SOUTH	Gravel and sand mining, Clinton Keith Road, and Vista Murrieta High School.
WEST	Antelope Road, vacant land, and I-215. A cellular monopole is located on the west side of Antelope Road.

Hazardous materials and petroleum products were not observed to be stored on adjoining Site properties. No other environmental conditions were apparent on the adjoining properties at the

Copyright 2019 Kleinfelder

time of Kleinfelder's site reconnaissance. Based on our observations, the adjoining properties are not likely to adversely affect the Site.

Copyright 2019 Kleinfelder

4 RECORDS REVIEW

4.1 STANDARD ENVIRONMENTAL RECORD SOURCES

The purpose of the records review is to obtain and review records that would help to evaluate RECs in connection with the Site and bordering properties. Federal, State, and local regulatory agencies publish databases or "lists" of businesses and properties that handle hazardous materials or hazardous waste, or are the known location of a release of hazardous substances to soil and/or groundwater. These databases are available for review and/or purchase at the regulatory agencies, or the information may be obtained through a commercial database service. Kleinfelder contracted a commercial database service, EDR, of Shelton, Connecticut, to perform the government database search for listings within the appropriate Standard Practice minimum search distance of the Site, and the distances set forth in Costco's Development Requirements, Version 2018, revised October 26, 2018. Kleinfelder provided EDR with a Site map to incorporate the search distances from the Site boundary. Included in the EDR Radius Map™ Report with GeoCheck® (EDR, 2019b) is a listing of specific databases outlined by the Standard Practice. A listing of the search distances, databases evaluated, dates the databases were last updated, and types of information contained in each database are included in the regulatory database search report provided in Appendix B of this report.

EDR utilizes a geographical information system to plot the locations of reported spills, leaks, incidents, etc. Kleinfelder reviews this information to help establish if the Site or nearby properties are listed in the databases and lists. Each of the listings was reviewed by Kleinfelder to assess whether the corresponding property details included in EDR's report revealed a potential environmental impact to the Site. Many listings in the report were concluded not to have the potential to impact the Site based on the following, or a combination thereof:

- The listed property is located at a distance where the facility is unlikely to impact the Site based on Kleinfelder's evaluation of the relevant data in EDR's report and knowledge of the Site vicinity.
- The listed property is located in a down-gradient or cross-gradient direction from the Site, based on the anticipated direction of groundwater flow at the property being evaluated, and is located at a distance such that it is unlikely to impact the Site. Note that groundwater flow direction, based on review of available information, may vary in the immediate Site vicinity to the southeast. Judgements as to down- or cross-gradient direction are best made if groundwater flow direction information is available for a specific property.

Copyright 2019 Kleinfelder

- The listed property is identified in the underground storage tank (UST) or Resource Conservation and Recovery Act (RCRA) Small Quantity Generator (SQG) databases and does not immediately adjoin the Site. The property is furthermore not listed in other databases that report a release of a hazardous substance or petroleum product and/or is not listed as having environmental violations. The listing of a facility in these databases alone is not indicative of an unauthorized release.
- The listing for the facility suggested a short-term release occurred (e.g., from incidental traffic accidents or involving limited quantities of chemicals from illegal drug labs found at residences), with associated response actions completed.
- The quantity of the hazardous substances or petroleum product released from an off-Site, non-adjoining facility was not judged to have resulted in contamination above the most stringent criteria requiring regulatory action. Therefore, no impact to the Site is anticipated.
- The listed property record indicates that the property was characterized, the reported release affected soil only, the listed property was not on or adjacent to the Site, and the release was not recognized as indicative of area-wide conditions or was characterized as a soil removal action only.
- The listed property record indicates that contamination on the property is limited to relatively non-mobile contaminants, including polyaromatic hydrocarbons (PAHs) and metals, in soil only, on a non-adjacent property.
- The listed property record indicates that the case for the property has been closed to the satisfaction of the designated lead regulatory agency, and residual contamination, if present, is not considered likely to affect the Site based on one or more of the criteria mentioned in the bulleted items above (a condition referred to by the Standard Practice as an HREC).

Based on these criteria indicating no material threat of a release that affected the Site and/or no release that could require future regulatory agency oversight, the listings concluded not to have the potential to impact the Site were not evaluated further and are not discussed in the following sections.

4.2 RESULTS OF DATABASE SEARCH

The remaining property listings were reviewed to assess whether these properties had environmental releases that may have resulted in RECs in relation to the Site. If the listed properties had a reported release which may have resulted in an REC, the property was further

Copyright 2019 Kleinfelder

assessed by performing a review of agency files available via the GeoTracker™ website (http://geotracker.waterboards.ca.gov/) of the State Water Resources Control Board (SWRCB) and/or other relevant regulatory agency websites to evaluate whether the listed release represents a potential impact to the Site.

4.2.1 Site Listings

North County Sand & Gravel, Inc. was mapped at the Site. This facility was listed in the US Mines database. Based on observations made during Kleinfelder's site reconnaissance, the Site's listing in the US Mines database does not represent a REC to the Site.

4.2.2 Off-Site Listings

Off-Site facility listings were reviewed to assess potential concerns to the Site. No off-Site facilities were identified of potential concern to the Site.

4.2.3 Orphan List

Facilities not plotted by EDR due to poor or inadequate address information are referred to as orphan facilities. No unmapped orphan facilities are listed in EDR's report (EDR, 2019b).

4.3 OTHER RECORDS REVIEWED / AGENCIES CONTACTED

The following additional sources of environmental records were reviewed during this Phase I ESA for the purposes of meeting the Standard Practice. Local regulatory agencies were contacted for reasonably ascertainable and practically reviewable documentation regarding RECs present at the Site and adjoining facilities. Summaries of interviews with local regulatory agency representatives, when performed, are included in Section 7 of this report (with interview documentation included in Appendix C). Information was obtained or reviewed from the following agencies:

☒ ..... South Coast Air Quality Management District (SCAQMD)
☒ ..... City of Murrieta Building and Planning Departments
☒ ..... Riverside County Environmental Health Department
☒ ..... State Water Resources Control Board (SWRCB) / Santa Ana Regional Water Quality Control Board (SARWQCB)
☒ ..... State of California, Department of Toxic Substances Control (DTSC)
☒ ..... State Division of Oil and Gas

Copyright 2019 Kleinfelder

☒ ..... Pipeline and Hazardous Materials Safety Administration (PHMSA), National Pipeline Mapping System (NPMS)

Information/responses from the agencies contacted and agency databases reviewed is presented below:

4.3.1 South Coast Air Quality Management District

Information concerning air permits was obtained by Kleinfelder on September 6, 2019, from published documents available on the SCAQMD's internet web site (http://www3.aqmd.gov/webappl/fim/prog/search.aspx) for download. North County Sand & Gravel, Inc. was listed at 35998 Antelope Road in the City of Murrieta as an active facility. No violations were listed for this facility.

4.3.2 City of Murrieta Building, Planning and Fire Departments

Kleinfelder submitted written requests to the City of Murrieta Building, Planning and Fire Departments on September 6, 2019, regarding the availability of files for the Site address and associated APNs. The City of Murrieta responded on September 6, 2019, that there are no current or historical records for the Site APNs.

4.3.3 Riverside County Environmental Health Department (CUPA)

On September 6, 2019, Kleinfelder requested records of USTs, aboveground storage tanks (ASTs), hazardous materials, notices of violations, etc. associated with the address of 35998 Antelope Road. The Riverside County Environmental Health Department sent a response letter on September 18, 2019 which stated the department has no records pertaining to the site address.

4.3.4 State Water Resources Control Board, GeoTracker™ / Santa Ana Regional Water Quality Control Board

Kleinfelder reviewed the SWRCB GeoTracker™ website (http://geotracker.waterboards.ca.gov/) on September 10, 2019, for information pertaining to the Site and adjoining properties of concern. No cases were reported that matched the location of the Site and no cases were listed for the adjoining properties. A copy of the Geotracker™ search results is included in Appendix C.

Copyright 2019 Kleinfelder

4.3.5 State Division of Oil and Gas

Information concerning oil and gas fields was obtained by Kleinfelder from DOGGR's Well Finder database (http://maps.conservation.ca.gov/doggr/index.html). Findings from the map review are discussed in Table 4-1, and a copy of the DOGGR well finder search results is provided in Appendix C.

4.3.6 State Fire Marshal, Pipeline Safety Office

Pipeline information is available at the PHMSA's online NPMS website (https://www.npms.phmsa.dot.gov). Kleinfelder researched pipeline information on the website on September 10, 2019, for the Site and vicinity. Based on Kleinfelder's review of the NPMS website, no mapped natural gas transmission pipelines or hazardous liquid pipelines are located on Site or immediate Site vicinity. A copy of the NPMS map is included in Appendix C.

4.4 PHYSICAL SETTING SOURCE(S)

Table 4-1 presents information concerning the physical setting of the Site. The information was primarily obtained from published maps.

Copyright 2019 Kleinfelder

TABLE 4-1

Physical Setting

DATA	GENERAL INFORMATION
USGS TOPOGRAPHIC QUADRANGLE	Based on the United States Geological Survey (USGS) Murrieta Quadrangle 7.5-Minute Series (Topographic) Map, dated 1979, the Site consists of two hills and surrounding lowland with elevations ranging between 1,522 and 1,564 feet above mean sea level. The Site vicinity shows a decrease in elevation to the south-southeast, towards the center of a valley, and an increase in elevation to the west-northwest (USGS, 1979).
SOIL TYPE	Based on the EDR Radius Map with GeoCheck, Physical Setting Source Summary, the lowland areas around the two hills on the Site is underlain Las Posas loam (silt-clay in the upper 20 to 29 inches, underlain by weathered bedrock) soil units. The soil type on the hills was identified as Las Posas stony loam (silt-clay in upper 5 inches, underlain by weathered bedrock) (EDR, 2019b).
OIL AND GAS WELLS	Information concerning oil and gas fields was obtained by Kleinfelder from published maps available for download on the DOGGR's internet web site (http://maps.conservation.ca.gov/doggr/index.html). Kleinfelder researched oil well information on the DOGGR website on September 10, 2019 for the Site and Site vicinity. Based on Kleinfelder's review, no oil or gas wells are located on the Site or in the immediate Site vicinity.

Table 4-2 presents information concerning regional geology and hydrogeology. The information was obtained from published maps and other sources.

TABLE 4-2

Regional Geology and Hydrogeology

PHYSICAL PARAMETER	INFORMATION/COMMENTS
REGIONAL PHYSIOGRAPHY AND GEOLOGY	The Site is located within the northern portion of the Peninsular Ranges Geomorphic province, which is characterized by northwest-trending valleys, subparallel to faults branching off the San Andreas Fault. The geology is characterized as granitic rock intruding older metamorphic rock (California Geologic Survey [CGS], 2002). The Murrieta quadrangle is diagonally crossed by the Elsinore Fault zone, which separate the Santa Ana Mountain block to the west and the Perris block to the east. The Site is within the Perris block which consists of the south half of the Paloma Valley ring complex (part of the Peninsular Ranges batholith). The Paloma ring complex are pegmatite ring dikes emplaced in gabbro. The Site is located on Cretaceous Gabbro (Kennedy et al, 2003).
REGIONAL HYDROGEOLOGY	The Site is located within the Temecula Groundwater Basin of the South Coast Hydrologic Region. The basin underlies a portion of southwestern Riverside County and a portion of northern San Diego County. The basin is bounded by non-groundwater-bearing rocks of the Peninsular Ranges. Groundwater-bearing units of primary importance within this basin include Quaternary alluvium which can reach up to 2,500 thick and fractured rock. Groundwater is unconfined, though numerous faults in the groundwater basin affect groundwater flow (California Department of Water Resources [CDWR], 2004).

Copyright 2019 Kleinfelder

TABLE 4-2 (Continued)

Regional Geology and Hydrogeology

PHYSICAL PARAMETER	INFORMATION/COMMENTS
DEPTH TO GROUNDWATER DIRECTION OF ANTICIPATED FLOW [1]	Groundwater under Murrieta reportedly flows southeastward (CDWR, 2004). According to information provided in the Physical Settings Section of the EDR Radius Map™ Report with GeoCheck®, groundwater in the closest USGS well was measured at approximately 21 feet below ground surface in 1968 (EDR, 2019b). No Site-specific groundwater data was available.
REGIONAL GROUNDWATER QUALITY PROBLEMS	Regional groundwater quality problems and impairments include high nitrate, fluoride, chloride, and sodium content near Murrieta or Murrieta Hot Springs. Sulfate, chloride, magnesium, and nitrate are locally high for domestic use and total dissolved solids are high for domestic and irrigation use (CDWR, 2004).
WATER SUPPLY	Water is not currently supplied to the Site, since the Site has no structures. No municipal public water supply wells were mapped near the Site. The closest two wells are USGS wells located less than ¼-mile northwest and southwest of the Site (EDR, 2019b).
FLOOD ZONE DESIGNATION	According to the EDR Radius Map™ Report with GeoCheck®, the Site is not located within a 100-year or 500-year flood zone (EDR, 2019b).

[1] Groundwater flow direction is based on regional information sources. Site-specific conditions may vary due to a variety of factors including geologic anomalies, utilities, nearby pumping wells (if present), and others.

4.5 USER PROVIDED INFORMATION

According to the Client, the purpose for performing this Phase I ESA is to evaluate the potential for RECs at the Site prior to acquiring the Site. Information regarding the current owners/occupants of the Site is summarized in Table 4-3.

TABLE 4-3

Owner and Occupant Information

ENTITY	NAME
OWNER	According to the EDR Environmental Lien and AUL Search report (EDR, 2019a), the current owner of Site parcels 392-290-025, 392-290-026, 392-290-028, and 392-290-029, is the Candee Family LLC. Parcel 392-290-051 is owned by CK-17 LP.
OCCUPANT(S)	The Site is mined by North County Sand & Gravel, Inc.

Summaries of interviews of key individuals with knowledge of the Site ("Key Site Managers") are provided in Section 7. The following sections present information provided to Kleinfelder by the Client.

Copyright 2019 Kleinfelder

4.6 TITLE RECORDS

Chain-of-title information was not provided by the Client. Therefore, a review of a chain-of-title report was not reviewed as part of this Phase I ESA.

4.7 ENVIRONMENTAL LIENS AND USAGE LIMITATIONS

According to information provided in EDR's regulatory agency database search report (EDR, 2019b), there are no liens pertaining to the Site listed in the Federal superfund liens list maintained by the United States Environmental Protection Agency (US EPA), nor known recorded land-use environmental deed restrictions pertaining to the Site listed in the State Liens Database. Kleinfelder's review of the *EDR Environmental Lien and AUL Search* report (EDR, 2019a) indicated no environmental liens or activity and use limitations (AULs) are associated with the Site.

4.8 VALUE REDUCTION

As part of the Standard Practice process, information is to be gathered regarding the prospective purchase price of the Site relative to its fair market value. If there appears to be a value reduction, that reduction must be identified with respect to whether the difference may be attributed to environmental degradation of the property. The Client notified Kleinfelder that the valuation of the property reflects the fair market value.

4.9 OTHER INFORMATION / DOCUMENTS PROVIDED

No other information or documents were provided to Kleinfelder for review as part of this Phase I ESA.

Copyright 2019 Kleinfelder

5 SITE HISTORY

The history of the Site was researched to identify obvious uses. Historical land use was researched to the first developed use, or back to 1940, whichever was earlier or readily available. Table 5-1 summarizes the availability of information reviewed during this assessment.

TABLE 5-1

Historical Information Sources

SOURCE	YEARS REVIEWED	SOURCE / AVAILABILITY
SANBORN FIRE INSURANCE MAPS	Not available	EDR, 2017a
AERIAL PHOTOGRAPHS	1938, 1949, 1953, 1961, 1967, 1978, 1985, 1989, 1996, 2002, 2005, 2006, 2009, 2010, and 2012	EDR, 2017b
CITY DIRECTORIES	1975 through 2013	EDR, 2017c
HISTORICAL TOPOGRAPHIC MAP REPORT	1901, 1942, 1943, 1947, 1953, 1973, 1979, and 2012	EDR, 2017d
BUILDING DEPARTMENT	Not available	City of Murrieta
PREVIOUS ASSESSMENT(S)	2017	See Section 5.6

5.1 SANBORN FIRE INSURANCE MAPS

Sanborn Fire Insurance Maps provide historical land use information for some metropolitan areas and small, established towns. Kleinfelder requested EDR to search its library of Sanborn Fire Insurance Maps for maps of the Site. EDR responded that Sanborn Fire Insurance Maps were not available for the Site (EDR, 2017a).

5.2 AERIAL PHOTOGRAPHS

A review of historical aerial photography may indicate past activities at a property that may not be documented by other means or observed during a reconnaissance visit. The effectiveness of this technique depends on the scale and quality of the photographs and the available coverage. Aerial photographs were obtained from several historical photograph collections through EDR (2017b) and span a period of 75 years. A tabulation of the aerial photographs reviewed by Kleinfelder is presented in Table 5-2. Copies of the aerial photographs provided by EDR are included in Appendix D.

Copyright 2019 Kleinfelder

TABLE 5-2

Historical Aerial Photographs Reviewed

YEAR	APPROXIMATE SCALE	SUMMARY
1938 1949	1”=500’	**Site:** The Site encompasses two hills which appear undeveloped. The lowland around the hills appears to be developed for agricultural low-lying crops. **Surrounding Area:** The surrounding lowland to the north, east, and south appears developed for agricultural use. Row crops are present in the fields to the east on the 1949 aerial photograph. The area to the west of the Site appears to be a mix of undeveloped land, a road, and agricultural land or grazing land.
1953 1961 1967 1978	1”=500’	**Site:** The Site appears generally the same. Some dirt roads are present on the western side of the Site. **Surrounding Area:** The Site vicinity appears generally the same except that the row crops are not apparent. Antelope Road is present along the western boundary of the Site. By 1978, the highway (presently I-215) to the west also appears to be under construction, with widening and further development with on and off-ramps.
1985 1989 1996	1”=500’	**Site:** The Site appears to consist of vacant land. There appears to be a trail to the peak of the southern hill on Site. **Surrounding Area:** The Site vicinity is generally the same, with the exception that there is some development north and northeast of the Site. By 1985, construction of the I-215 had been completed.
2002	1”=500’	**Site:** The majority of the Site (all except the southern portion and hill tops) appears to have been cleared of brush. The dirt road remains in the western side of the Site, and the trail to the top of the southern hill remains. **Surrounding Area:** Clinton Keith Road is present south of the Site, and the land beyond appears graded. The land north of the Site appears fallow, and the land east of the Site appears cleared of brush and has dirt roads extending throughout. The highway remains west of the Site. A structure appears between the adjoining road to the west and the highway farther to the west, northwest of the Site.
2005 2006	1”=500’	**Site**: The Site appeared relatively similar to the 2002 aerial photograph. **Surrounding Area:** The land to the east appears to have been developed with residences. The land south of Clinton Keith Road has also been developed with a track, baseball fields, parking lot, and a campus (Vista Murrieta High School). Clinton Keith Road appears paved. The land north of the Site remains undeveloped.

Copyright 2019 Kleinfelder

TABLE 5-2 (Continued)

Historical Aerial Photographs Reviewed

YEAR	APPROXIMATE SCALE	SUMMARY
2009 2010 2012	1”=500’	**Site**: The northern portion of the Site appears to be in the process of being mined. A trailer is located on the west side of the Site and construction vehicles and materials appear to be located on the eastern side of the Site. **Surrounding Area:** The Site vicinity in 2009 appears generally the same as the previous aerial photograph. In the 2010 aerial photograph, the area south of the middle portion of the Site appears graded, and appears to be used as an access road to the Site and staging area for vehicles and trailers. By 2010, reconfiguration of interchange and construction associated with the widening of I-215 was visible.
Note: Aerial photographs only provide information concerning indications of land use, and no conclusions regarding the release of hazardous substances or petroleum products can be drawn from the review of photographs alone.		

In summary, a portion of the Site was formerly used for agriculture between 1901 and 2009, prior to mining operations.

5.3 CITY DIRECTORIES

City directories provide information regarding property occupants by address. EDR provided The EDR-City Directory Image Report (EDR, 2017c) which included a review of City directories available for the years 1975 through 2013. No listings were identified for the Site.

5.4 HISTORICAL TOPOGRAPHIC MAP REVIEW

Kleinfelder obtained information regarding historical topographic maps of the Site vicinity from EDR (2017d). The topographic maps reviewed for this assessment are listed in Table 5-3 and copies of the maps are included in Appendix D.

TABLE 5-3

Historical Topographic Maps Reviewed

YEAR	SCALE	SUMMARY
1901	1:125,000	**Site:** The Site is consists of two hills and surrounding lowland. A road is shown bisecting the Site north to south. No other development is shown on the Site. **Surrounding Area:** A road is shown running east to west along the western half of the northern Site boundary. Other roads are shown in the Site vicinity; however, no structures are shown.

Copyright 2019 Kleinfelder

TABLE 5-3 (Continued)

Historical Topographic Maps Reviewed

YEAR	SCALE	SUMMARY
1942 1943 1947	1:62,500 1:62,500 1:50,000	**Site:** The road bisecting the Site is no longer present. A structure and adjoining road is present on the western boundary of the Site. **Surrounding Area:** Another structure is located north of the Site.
1953 1973 1979	1:24,000 1:24,000 1:24,000	**Site:** Structures are not shown on these topographic maps. A dirt road is shown along the western side of the hills on the Site's west boundary. **Surrounding Area:** It appears that highway I-395 ends at the northern boundary of the Site and extends north.
2012	1:24,000	**Site:** No structures or development on the Site is shown. **Surrounding Area:** I-215 extends north to southwest of the Site. Clinton Keith Road is located south of the Site. The Site vicinity appears generally more developed, though structures are not shown on this topographic map.

5.5 BUILDING/PLANNING DEPARTMENT

No building records were available for the Site from the City of Murrieta or were found in the EDR Building Permit Report (EDR, 2017e).

5.6 PREVIOUS ASSESSMENTS

Kleinfelder, 2017 Phase I Environmental Site Assessment, Proposed Costco Wholesale Warehouse and Fuel Facility, Northeast of I-215 and Clinton Keith Road, Murrieta, California, December 1.

Kleinfelder performed a Phase I ESA of a vacant property, 14.08 acres of which will be developed with the Costco Warehouse, fuel facility, and parking lot. The Phase I ESA determined there were no off-Site facilities that were considered likely to have affected soil, soil vapor or groundwater beneath the Site and no RECs were identified.

IWS Environmental, Inc., 2017, Val Vista – CK-17, Vacant Land, 8.23 Acres, NEQ Clinton Keith Road and 215 Freeway, Murrieta, California, August 23.

A Phase I ESA was performed on 8.23 acres of vacant land that includes the western portion of the property to be purchased by Costco. The area investigated included an abandoned portion of Antelope Road, and vacant land between Antelope Road and the I-215 on-ramp. According to the author, the area investigated was undeveloped for over a century. No RECs were identified, and no additional assessments were recommended.

Copyright 2019 Kleinfelder

6 SITE RECONNAISSANCE

Kleinfelder's Phase I ESA activities included a Site reconnaissance. This section summarizes the findings from the Site reconnaissance.

6.1 METHODOLOGY AND LIMITING CONDITIONS

Mr. Paolo Dizon of Kleinfelder performed a Site reconnaissance on September 16, 2019. The Site reconnaissance included a visual inspection of the Site to assist in identifying the presence or likely presence of hazardous substances or petroleum hydrocarbons under conditions that indicate an existing release, a past release, or threat of release into structures, soil, groundwater, or surface water at the Site (i.e., RECs). Observations of readily-apparent environmental conditions are summarized in Table 6-1, and color photographs of the Site are presented on Figures 3 through 5. The approximate Site boundaries are shown on Figure 2.

6.2 GENERAL SITE SETTING

The Site is approximately 26.03 acres of land located on the northeast of I-215 and Clinton Keith Road in the City of Murrieta, Riverside County, California. Gravel and sand mining are presently performed at the Site. It is located within an area developed generally for residential and commercial use.

6.3 SITE OBSERVATIONS

Kleinfelder's Site observations are summarized in Table 6-1.

TABLE 6-1

Site Observations

GENERAL OBSERVATIONS	REMARKS	OBSERVED	NOT OBSERVED
Current use	Gravel and sand mining.	X	
Current use likely to indicate RECs			X
Past use	Agriculture and undeveloped land		X

Copyright 2019 Kleinfelder

TABLE 6-1 (Continued)

Site Observations

GENERAL OBSERVATIONS	REMARKS	OBSERVED	NOT OBSERVED
Past use likely to indicate RECs			X
Structures			X
Roads			X
Topography of Site and surrounding area	Generally to the south-southeast.	X	
Interior and exterior observations or environmental conditions that may involve the use, storage, disposal or generation of hazardous substances or petroleum products.		**Observed**	**Not Observed**
ASTs	Present within a staging area near the central portion of the Site is an AST labeled "water," a 1,000-gallon diesel AST, and three 100-gallon oil ASTs. The diesel and oil ASTs are stored within a trailer. According to Michael LaPaglia of North County Sand & Gravel Inc., the water and diesel ASTs are empty. No evidence of leakage was observed beneath any of the ASTs.	X	
Below grade vaults			X
Burned or buried debris			X
Chemical storage			X
Chemical mixing areas			X
Discolored soil or water			X
Ditches, streams			X
Drains and piping			X

Copyright 2019 Kleinfelder

TABLE 6-1 (Continued)

Site Observations

Interior and exterior observations or environmental conditions that may involve the use, storage, disposal or generation of hazardous substances or petroleum products.		Observed	Not Observed
Drums	Present within a staging area near the central portion of the Site are three empty 55-gallon drums, four empty 5-gallon buckets, and two oil pails.	X	
Electrical or hydraulic equipment (polychlorinated biphenyls [PCBs])	A pole-mounted transformer on the northwest corner of the Site was not labeled as to its PCB content. No staining or leakage was observed at the base of the transformer. Based on the apparent recent installation of the transformer, it is unlikely PCBs were used.	X	
Fill dirt from an unknown source			X
Fill dirt from a known source			X
Hazardous chemical and petroleum products in connection with known use	Storage trailer with empty diesel AST, three motor oil ASTs.	X	
Hazardous chemical and petroleum products in connection with unknown use			X
Non-hazardous containers with contents			X
Hazardous waste storage			X
Heating and cooling system and fuel source			X
Industrial waste treatment equipment			X
Loading and unloading areas			X
Odors			X
Pits, ponds, or lagoons			X
Pools of liquid			X
Process waste water			X
Sanitary sewer system			X
Septic system (e.g., tank and leach fields)			X

Copyright 2019 Kleinfelder

TABLE 6-1 (Continued)

Site Observations

Interior and exterior observations or environmental conditions that may involve the use, storage, disposal or generation of hazardous substances or petroleum products.		Observed	Not Observed
Soil piles	There were several sand and gravel stockpiles observed throughout the Site. The piles were generated by on-Site sand and gravel mining activities.	X	
Solid waste/evidence of unauthorized dumping			X
Stained pavement, soil or concrete			X
Stains or corrosion (interior, non-water)			X
Storm drains/catch basins	Storm water inlets were observed at the northwestern and southeastern corners of the Site. A catch basin was observed on the southeast corner of the Site.	X	
Stressed vegetation			X
Sumps and clarifiers			X
Surface water			X
UST(s) (including heating oil tanks)			X
Unidentified substance containers			X
Waste water discharge			X
Water supplies (potable and process)			X
Wells (irrigation, monitoring, or domestic)			X
Wells (dry)			X
Wells (oil and gas)			X

6.4 RESULTS OF SITE RECONNAISSANCE

The Site is an active gravel and sand mining facility. Several sand and gravel stockpiles were observed throughout the Site. The sand and gravel are continuously being removed from the Site by trucks. Heavy equipment (e.g., excavators, loaders, etc.) are staged near the central portion of the Site. A storage trailer within the staging area was observed to contain one diesel AST with

Copyright 2019 Kleinfelder

a capacity of 1,000 gallons and three oil ASTs each with a capacity of 100 gallons. Also within the staging area are a steel 1,000-gallon-capacity water AST, three empty 55-gallon drums, four empty 5-gallon buckets, and two oil pails. A pole-mounted transformer was observed on the northwest corner of the Site. The transformer was not labeled as to its PCB content, although the transformer appeared relatively new, and no staining or leakage was observed at the base of the transformer. Based on the apparent recent installation of the transformer, it is unlikely PCBs were used. Storm water inlets were observed at the northwestern and southeastern corners of the Site. Storm water drains into a catch basin which was observed on the southeast corner of the Site.

Evidence of discolored water, stressed vegetation, USTs, other ASTs, wells, pits, ponds, or lagoons was not observed on the Site during the reconnaissance.

Copyright 2019 Kleinfelder

7 INTERVIEWS

Key Site Managers are contacted to obtain current and historical environmental information concerning the Site. The following sections highlight information revealed during the interviews.

7.1 INTERVIEW WITH CLIENT/OTHERS

Kleinfelder conducted an interview with Ms. Jenifer Murillo, Director of Real Estate Development for Costco, on September 16, 2019. Ms. Murillo has no specialized knowledge or experience related to the Site, nor commonly known or reasonably ascertainable information about the Site. In addition, Ms. Murillo is unaware of the following:

- Environmental liens that are filed or recorded against the Site.
- Activity and use limitations that are in place on the Site or that have been filed or recorded against the Site.
- Obvious indicators that point to the presence or likely presence of releases at the Site.

7.2 INTERVIEW WITH OWNER/MANAGER

Kleinfelder met with Mr. Michael LaPaglia, Site Manager, during the September 16, 2019 Site reconnaissance. Mr. LaPaglia accompanied Kleinfelder for the whole duration of the Site visit. Kleinfelder requested information on September 17, 2019, pertaining to a shavings stockpile that is mixed with sand, and chemical inventory stored on Site, including capacities and contents of ASTs located in a trailer. Mr. LaPaglia responded via email on September 24, 2019 stating that there is one diesel tank with a capacity of 1,000 gallons, which remains empty at all times. There is an empty steel 1,000-gallon water AST, three oil ASTs each with a capacity of 100 gallons, three empty 55-gallon drums, four empty 5-gallon buckets, and two oil pails. Mr. LaPaglia also provided a Compost Report from March 22, 2016 prepared by Wallace Labs which documents the constituents of the shavings stockpile. The report indicates the levels of metals, pH and other nutrients. The report does not indicate elevated metal concentrations and is not considered an REC to the Site.

7.3 INTERVIEW WITH OCCUPANT(S)

See Section 7.2 above.

Copyright 2019 Kleinfelder

7.4 INTERVIEWS WITH LOCAL GOVERNMENT OFFICIALS

Kleinfelder contacted City of Murrieta Building & Safety Division staff on September 18, 2019, regarding records or relevant permits (e.g., building, air quality, well abandonment, etc.) associated with the address of 35998 Antelope Road. Kleinfelder was informed that no records are on file for the aforementioned address.

Copyright 2019 Kleinfelder

8 EVALUATION

Kleinfelder performed this Phase I ESA of the Site consistent with the scope and limitations of the Standard Practice, and in accordance with Costco Wholesale Development Requirements, Version 2018, Revised October 26, 2018. The following sections describe Kleinfelder's findings and provide general background information about the Site. Findings address RECs, HRECs, CRECs, and notation of *de minimis* quantities, as applicable to the Site. In summary, Kleinfelder's assessment revealed the following information concerning the Site:

8.1 BACKGROUND

The following is a summary of Site background information:

- The Site is located within the area of the City of Murrieta on the northeast corner of the intersection of I-215 and Clinton Keith Road. The 26.03-acre Site includes parcels identified as APNs 392-290-025, 392-290-026, 392-290-028, and 392-290-029, and a portion of APN 392-290-051. The western portion of the Site consists of land with no associated APN as indicated on Figure 2. The Site has been mined for sand and gravel since 2004.
- Portions of the Site (the lowlands surrounding hills) were historically used for agricultural purposes since at least 1901. No structures have historically been located on the Site.

8.2 FINDINGS AND OPINIONS

The following is a summary of the findings and opinions of this Phase I ESA:

- Although not considered a REC, the Site was historically used for agricultural purposes from at least 1901 through 2004. It is common for residual concentrations of pesticides, associated with application for pest control, to be present in shallow soils on former agricultural sites. However, the Site is actively mined, and the elevation is being lowered significantly. Therefore, the potential for further action to be required to address pesticides is low.
- No off-Site facilities are considered likely to have affected soil, soil vapor or groundwater beneath the Site.

Copyright 2019 Kleinfelder

8.3 DEVIATIONS AND ADDITIONAL SERVICES

The scope of this Phase I ESA does not incorporate Standard Practice non-scope considerations, such as ACM, radon, LBP, lead in drinking water, industrial hygiene, health and safety, ecological resources, indoor air quality/vapor intrusion, and high-voltage power lines. No additional services were provided by Kleinfelder for this Phase I ESA.

8.4 CONCLUSIONS AND RECOMMENDATIONS

Kleinfelder has performed a Phase I ESA in conformance with the scope and limitations of ASTM Practice E 1527-13 of a 26.03-acre Site located northeast of I-215 and Clinton Keith Road in the City of Murrieta, Riverside County, California. Any exceptions to, or deviations from, this practice are described in Section 8.3 of this report. This assessment has revealed no evidence of RECs or CRECs associated with the Site.

8.5 DATA GAPS

No data gaps were noted during the preparation of this Phase I ESA.

Copyright 2019 Kleinfelder

9 REFERENCES

California Department of Water Resources (CDWR), 2004. *California's Groundwater Bulletin 118, South Coast Hydrologic Region, Temecula Valley Groundwater Basin*. February 27.

California Geologic Survey (CGS), 2002. California Geomorphic Provinces, Note 36. December.

Environmental Data Resources, Inc. (EDR), 2017a. Certified Sanborn® Map Report, Costco Murrieta, Northeast Corner of I-215 and Clinton Keith Road, Murrieta, CA 92563, Inquiry Number: 5006543.3. July 28.

_____, 2017b. The EDR Aerial Photo Decade Package, Costco Murrieta, Northeast Corner of I-215 and Clinton Keith Road, Murrieta, CA 92563, Inquiry Number: 5006543.12. July 28.

_____, 2017c. The EDR-City Directory Abstract, Costco Murrieta, Northeast Corner of I-215 and Clinton Keith Road, Murrieta, CA 92563, Inquiry Number: 5006543.8. July 28.

_____, 2017d. EDR Historical Topo Map Report, Costco Murrieta, Northeast Corner of I-215 and Clinton Keith Road, Murrieta, CA 92563, Inquiry Number: 5006543.4. July 28.

_____, 2017e. EDR Building Permit Report, Costco Murrieta, Northeast Corner of I-215 and Clinton Keith Road, Murrieta, CA 92563, Inquiry Number: 5006543.8. July 28.

_____, 2019a. EDR Environmental Lien and AUL Search, Clinton Keith Road & Antelope Road, Murrieta, CA 92563, Inquiry Number: 5779406.5. September 10.

_____, 2019b. The EDR Radius Map™ Report with GeoCheck®, Clinton Keith Road & Antelope Road, Murrieta, CA 92563, Inquiry Number: 5779406.2s. September 6.

IWS Environmental, Inc., 2017. Phase I Environmental Site Assessment, Val Vista – CK-17, Vacant Land, 8.23 Acres, NEW Clinton Keith Road and 215 Freeway, Murrieta, California. August 23.

Kennedy, Michael P., Morton, Douglas M., (Kennedy et al), 2003. Preliminary Geologic Map of the Murrieta 7.5' Quadrangle, Riverside County, California: U. S. Geological Survey Open-File Report 03-189, *http://pubs.usgs.gov/of/2003/0189/*.

United States Geologic Survey (USGS), 1979. 7.5-Minute Series (Topographic) Quadrangle Map, Murrieta, California.

Copyright 2019 Kleinfelder

FIGURES

Copyright 2019 Kleinfelder

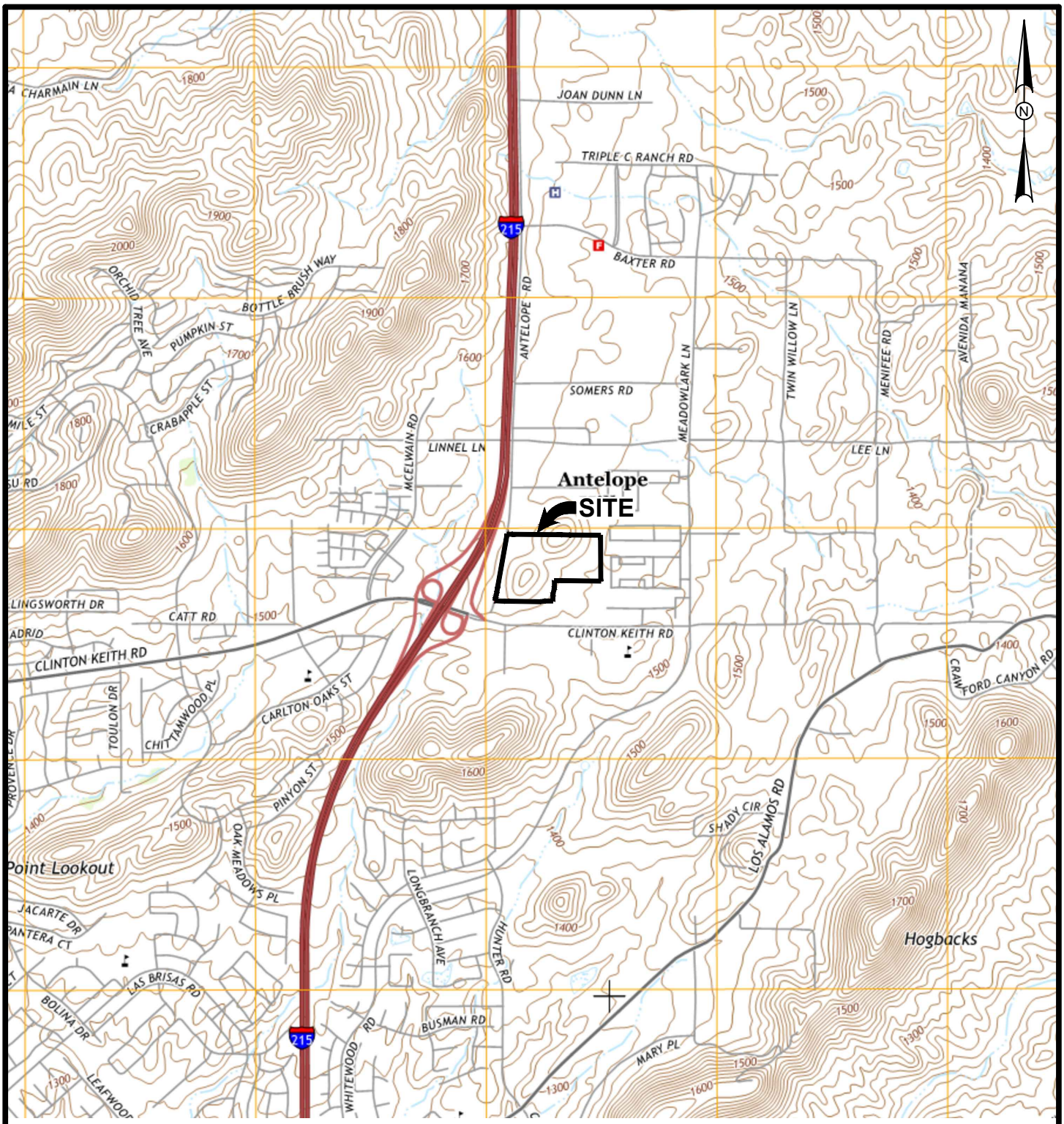

SOURCE: U.S.G.S. 7.5' Topographic series, Murrieta, California Quadrangle 2015.

The information included on this graphic representation has been compiled from a variety of sources and is subject to change without notice. Kleinfelder makes no representations or warranties, express or implied, as to accuracy, completeness, timeliness, or rights to the use of such information. This document is not intended for use as a land survey product nor is it designed or intended as a construction design document. The use or misuse of the information contained on this graphic representation is at the sole risk of the party using or misusing the information.

2,000 1,000 0 2,000

APPROXIMATE SCALE (feet)

KLEINFELDER
Bright People. Right Solutions.

PROJECT NO.	20181442
DRAWN BY:	DMF
CHECKED BY:	TN
DATE:	09/2019
REVISED:	09/2019

SITE LOCATION MAP

PHASE I ENVIRONMENTAL SITE ASSESSMENT
PROPOSED COSTCO WHOLESALE
WAREHOUSE AND FUEL FACILITY
NORTHEAST OF I-215 AND CLINTON KEITH ROAD
MURRIETA, CALIFORNIA

FIGURE

1

PLOTTED: 9/19/2019 10:33 AM BY: dean fahmey
CAD FILE: U:\Projects\CADD\CADD 2018\20181442\PH1-ESA\20181442_F1-F2.dwg

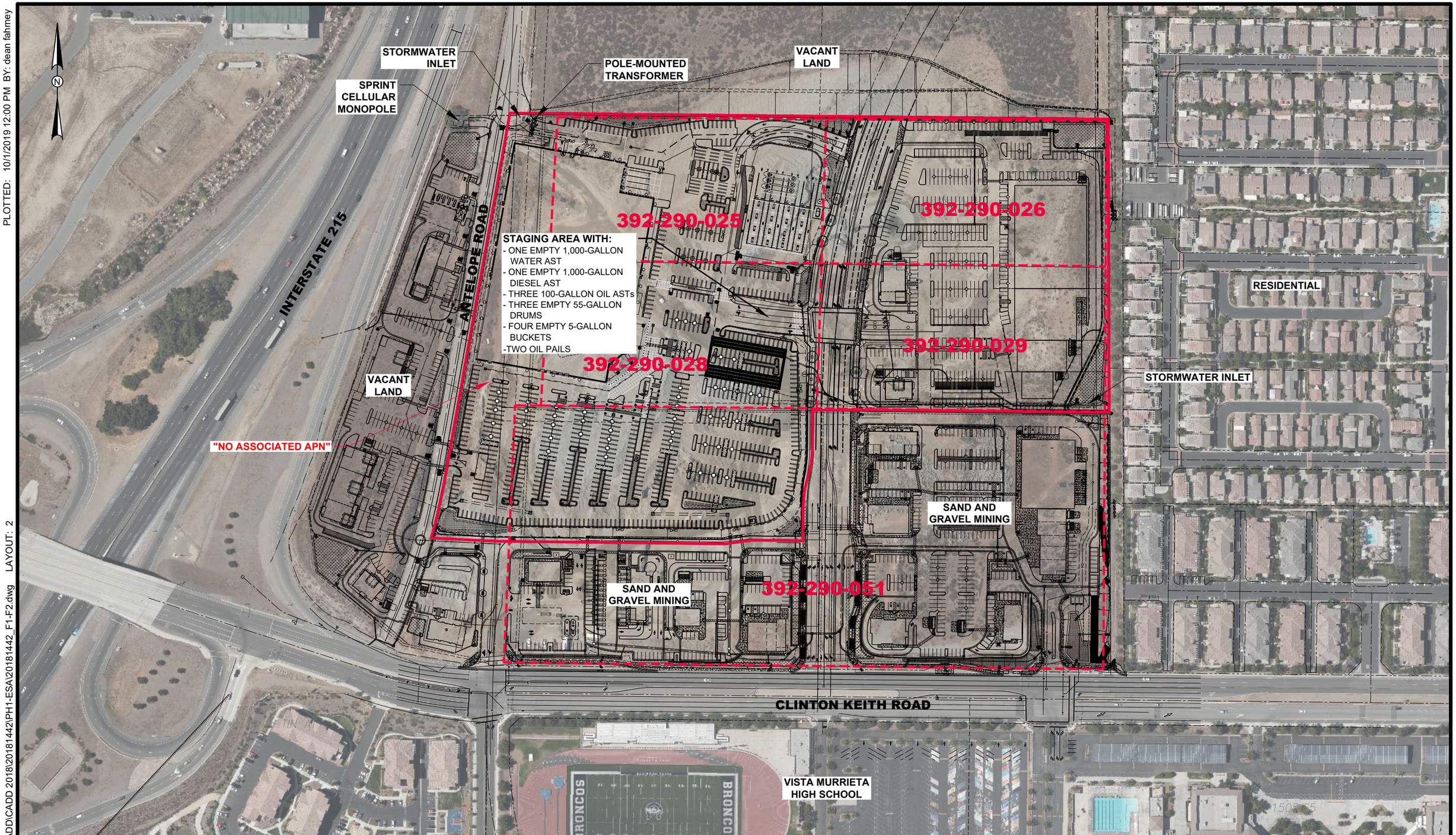

200 100 0 200

APPROXIMATE SCALE (feet)

The information included on this graphic representation has been compiled from a variety of sources and is subject to change without notice. Kleinfelder makes no representations or warranties, express or implied, as to accuracy, completeness, timeliness, or rights to the use of such information. This document is not intended for use as a land survey product nor is it designed or intended as a construction design document. The use or misuse of the information contained on this graphic representation is at the sole risk of the party using or misusing the information.

EXPLANATION

SITE BOUNDARY

APN BOUNDARIES

392-290-051 APN NUMBERS

AST ABOVE GROUND STORAGE TANK

KLEINFELDER
Bright People. Right Solutions.

PROJECT NO.	20181442
DRAWN BY	DMF
CHECKED BY	TN
DATE:	09/2019
REVISED:	09/2019

SITE VICINITY MAP

PHASE I ENVIRONMENTAL SITE ASSESSMENT
PROPOSED COSTCO WHOLESALE
WAREHOUSE AND FUEL FACILITY
NORTHEAST OF I-215 AND CLINTON KEITH ROAD
MURRIETA, CALIFORNIA

FIGURE

2

PLOTTED: 10/1/2019 12:00 PM BY: dean fahmey
CAD FILE: U:\Projects\CADD\CADD 2018\20181442\PH1-ESA\20181442_F1-F2.dwg LAYOUT: 2

Photograph 1: Site from northern boundary, looking south.

Photograph 2: Pole-mounted transformer at northwestern corner of Site.

KLEINFELDER			**SITE PHOTOGRAPHS**	
			Phase I Environmental Site Assessment Proposed Costco Wholesale Warehouse and Fuel Facility Northeast of I-215 and Clinton Keith Road Murrieta, California	FIGURE **3**
Drawn by: PMD	Checked by: TN	Date: 9/18/19	PROJECT NO.: 20181442.001A	

© 2013 Kleinfelder

Photograph 3: Stockpiles of sand mixture prepared for export as fill.

Photograph 4: Site near southwest corner, looking northeast.

KLEINFELDER			**SITE PHOTOGRAPHS**	
			Phase I Environmental Site Assessment Proposed Costco Wholesale Warehouse and Fuel Facility Northeast of I-215 and Clinton Keith Road Murrieta, California	FIGURE **4**
Drawn by: PMD	Checked by: TN	Date: 9/18/19	PROJECT NO.: 20181442.001A	

© 2013 Kleinfelder

Photograph 5: View of diesel and motor oil ASTs in trailer at central portion of Site.

Photograph 6: Empty oil drums, buckets, and bin at central portion of Site.

KLEINFELDER			**SITE PHOTOGRAPHS**	
			Phase I Environmental Site Assessment Proposed Costco Wholesale Warehouse and Fuel Facility Northeast of I-215 and Clinton Keith Road Murrieta, California	FIGURE **5**
Drawn by: PMD	Checked by: TN	Date: 9/18/19	PROJECT NO.: 20181442.001A	

© 2013 Kleinfelder

APPENDIX A
STATEMENT OF QUALIFICATIONS

Copyright 2019 Kleinfelder

STATEMENT OF QUALIFICATIONS

We declare that to the best of our professional knowledge and belief, we meet the definition of Environmental Professional as defined in Section 312.10 of 40 CFR 312. We have the specific qualifications based on education, training, and experience to assess a property of the nature, history, and setting of the subject property. We have developed and performed the all-appropriate inquiries in conformance with the standards and practices set forth in CFR Part 312.

Paolo Dizon
Project Manager

Lizanne Simmons, PG
Senior Principal Geologist

The resumes of above-listed environmental professionals performing this Phase I ESA are on file at the Kleinfelder office and are available upon request.

Copyright 2019 Kleinfelder

APPENDIX B
REGULATORY AGENCY DATABASE REPORT

Copyright 2019 Kleinfelder

Murrieta, CA - 20181442.001A
Clinton Keith Road & Antelope Road
Murrieta, CA 92563

Inquiry Number: 5779406.2s
September 06, 2019

The EDR Radius Map™ Report with GeoCheck®

6 Armstrong Road, 4th floor
Shelton, CT 06484
Toll Free: 800.352.0050
www.edrnet.com

TABLE OF CONTENTS

SECTION	PAGE
Executive Summary	ES1
Overview Map	2
Detail Map	3
Map Findings Summary	4
Map Findings	8
Orphan Summary	30
Government Records Searched/Data Currency Tracking	GR-1

GEOCHECK ADDENDUM

Physical Setting Source Addendum	A-1
Physical Setting Source Summary	A-2
Physical Setting SSURGO Soil Map	A-5
Physical Setting Source Map	A-15
Physical Setting Source Map Findings	A-17
Physical Setting Source Records Searched	PSGR-1

Thank you for your business.
Please contact EDR at 1-800-352-0050
with any questions or comments.

Disclaimer - Copyright and Trademark Notice

This Report contains certain information obtained from a variety of public and other sources reasonably available to Environmental Data Resources, Inc. It cannot be concluded from this Report that coverage information for the target and surrounding properties does not exist from other sources. **NO WARRANTY EXPRESSED OR IMPLIED, IS MADE WHATSOEVER IN CONNECTION WITH THIS REPORT. ENVIRONMENTAL DATA RESOURCES, INC. SPECIFICALLY DISCLAIMS THE MAKING OF ANY SUCH WARRANTIES, INCLUDING WITHOUT LIMITATION, MERCHANTABILITY OR FITNESS FOR A PARTICULAR USE OR PURPOSE. ALL RISK IS ASSUMED BY THE USER. IN NO EVENT SHALL ENVIRONMENTAL DATA RESOURCES, INC. BE LIABLE TO ANYONE, WHETHER ARISING OUT OF ERRORS OR OMISSIONS, NEGLIGENCE, ACCIDENT OR ANY OTHER CAUSE, FOR ANY LOSS OF DAMAGE, INCLUDING, WITHOUT LIMITATION, SPECIAL, INCIDENTAL, CONSEQUENTIAL, OR EXEMPLARY DAMAGES. ANY LIABILITY ON THE PART OF ENVIRONMENTAL DATA RESOURCES, INC. IS STRICTLY LIMITED TO A REFUND OF THE AMOUNT PAID FOR THIS REPORT.** Purchaser accepts this Report "AS IS". Any analyses, estimates, ratings, environmental risk levels or risk codes provided in this Report are provided for illustrative purposes only, and are not intended to provide, nor should they be interpreted as providing any facts regarding, or prediction or forecast of, any environmental risk for any property. Only a Phase I Environmental Site Assessment performed by an environmental professional can provide information regarding the environmental risk for any property. Additionally, the information provided in this Report is not to be construed as legal advice.

Copyright 2019 by Environmental Data Resources, Inc. All rights reserved. Reproduction in any media or format, in whole or in part, of any report or map of Environmental Data Resources, Inc., or its affiliates, is prohibited without prior written permission.

EDR and its logos (including Sanborn and Sanborn Map) are trademarks of Environmental Data Resources, Inc. or its affiliates. All other trademarks used herein are the property of their respective owners.

EXECUTIVE SUMMARY

A search of available environmental records was conducted by Environmental Data Resources, Inc (EDR). The report was designed to assist parties seeking to meet the search requirements of EPA's Standards and Practices for All Appropriate Inquiries (40 CFR Part 312), the ASTM Standard Practice for Environmental Site Assessments (E 1527-13), the ASTM Standard Practice for Environmental Site Assessments for Forestland or Rural Property (E 2247-16), the ASTM Standard Practice for Limited Environmental Due Diligence: Transaction Screen Process (E 1528-14) or custom requirements developed for the evaluation of environmental risk associated with a parcel of real estate.

TARGET PROPERTY INFORMATION

ADDRESS

CLINTON KEITH ROAD & ANTELOPE ROAD
MURRIETA, CA 92563

COORDINATES

Latitude (North):	33.6003970 - 33˚ 36' 1.42''
Longitude (West):	117.1704120 - 117˚ 10' 13.48''
Universal Tranverse Mercator:	Zone 11
UTM X (Meters):	484189.2
UTM Y (Meters):	3717670.0
Elevation:	1563 ft. above sea level

USGS TOPOGRAPHIC MAP ASSOCIATED WITH TARGET PROPERTY

Target Property Map:	5641304 MURRIETA, CA
Version Date:	2012

AERIAL PHOTOGRAPHY IN THIS REPORT

Portions of Photo from:	20140603
Source:	USDA

MAPPED SITES SUMMARY

Target Property Address:
CLINTON KEITH ROAD & ANTELOPE ROAD
MURRIETA, CA 92563

Click on Map ID to see full detail.

MAP ID	SITE NAME	ADDRESS	DATABASE ACRONYMS	RELATIVE ELEVATION	DIST (ft. & mi.) DIRECTION
1	NORTH COUNTY SAND &		US MINES	Lower	1 ft.
2	SPRINT UNITED MANAGE	35755 ANTELOPE DRIVE	FINDS	Lower	1 ft.
A3	VISTA MURRIETA HIGH	28251 CLINTON KEITH	FINDS	Lower	433, 0.082, SW
A4		28251 CLINTON KEITH	ERNS	Lower	433, 0.082, SW
5	CLINTON KEITH ROAD A	CLINTON KEITH ROAD	ENF	Lower	766, 0.145, WSW
6	PACIFIC LANDING APAR	CLINTON KEITH ROAD A	ENF, CIWQS, CERS	Lower	834, 0.158, SSW
7	MOTORS PETROLEUM INC	27698 CLINTON KEITH	UST	Lower	1616, 0.306, WSW
8	CHANNEL CATS RV PARK	28393 SOMERS ROAD	ENF, CIWQS	Lower	2267, 0.429, NE
9	BAXTER ROAD ELEMENTA	BAXTER ROAD AND MEAD	ENVIROSTOR, SCH	Lower	4183, 0.792, NNE
10	LOMA LINDA UNIVERSIT	BAXTER ROAD AND ANTE	ENF	Higher	4405, 0.834, North

EXECUTIVE SUMMARY

TARGET PROPERTY SEARCH RESULTS

The target property was not listed in any of the databases searched by EDR.

DATABASES WITH NO MAPPED SITES

No mapped sites were found in EDR's search of available ("reasonably ascertainable ") government records either on the target property or within the search radius around the target property for the following databases:

STANDARD ENVIRONMENTAL RECORDS

Federal NPL site list

NPL ..... National Priority List
Proposed NPL ..... Proposed National Priority List Sites
NPL LIENS ..... Federal Superfund Liens

Federal Delisted NPL site list

Delisted NPL ..... National Priority List Deletions

Federal CERCLIS list

FEDERAL FACILITY ..... Federal Facility Site Information listing
SEMS ..... Superfund Enterprise Management System

Federal CERCLIS NFRAP site list

SEMS-ARCHIVE ..... Superfund Enterprise Management System Archive

Federal RCRA CORRACTS facilities list

CORRACTS ..... Corrective Action Report

Federal RCRA non-CORRACTS TSD facilities list

RCRA-TSDF ..... RCRA - Treatment, Storage and Disposal

Federal RCRA generators list

RCRA-LQG ..... RCRA - Large Quantity Generators
RCRA-SQG ..... RCRA - Small Quantity Generators
RCRA-CESQG ..... RCRA - Conditionally Exempt Small Quantity Generator

Federal institutional controls / engineering controls registries

LUCIS ..... Land Use Control Information System
US ENG CONTROLS ..... Engineering Controls Sites List

EXECUTIVE SUMMARY

US INST CONTROL..... Sites with Institutional Controls

State- and tribal - equivalent NPL

RESPONSE..... State Response Sites

State and tribal landfill and/or solid waste disposal site lists

SWF/LF..... Solid Waste Information System

State and tribal leaking storage tank lists

LUST..... Geotracker's Leaking Underground Fuel Tank Report
INDIAN LUST..... Leaking Underground Storage Tanks on Indian Land
CPS-SLIC..... Statewide SLIC Cases

State and tribal registered storage tank lists

FEMA UST..... Underground Storage Tank Listing
AST..... Aboveground Petroleum Storage Tank Facilities
INDIAN UST..... Underground Storage Tanks on Indian Land

State and tribal voluntary cleanup sites

VCP..... Voluntary Cleanup Program Properties
INDIAN VCP..... Voluntary Cleanup Priority Listing

State and tribal Brownfields sites

BROWNFIELDS..... Considered Brownfieds Sites Listing

ADDITIONAL ENVIRONMENTAL RECORDS

Local Brownfield lists

US BROWNFIELDS..... A Listing of Brownfields Sites

Local Lists of Landfill / Solid Waste Disposal Sites

WMUDS/SWAT..... Waste Management Unit Database
SWRCY..... Recycler Database
HAULERS..... Registered Waste Tire Haulers Listing
INDIAN ODI..... Report on the Status of Open Dumps on Indian Lands
ODI..... Open Dump Inventory
DEBRIS REGION 9..... Torres Martinez Reservation Illegal Dump Site Locations
IHS OPEN DUMPS..... Open Dumps on Indian Land

Local Lists of Hazardous waste / Contaminated Sites

US HIST CDL..... Delisted National Clandestine Laboratory Register
HIST Cal-Sites..... Historical Calsites Database
SCH..... School Property Evaluation Program
CDL..... Clandestine Drug Labs
CERS HAZ WASTE..... CERS HAZ WASTE

EXECUTIVE SUMMARY

Toxic Pits	Toxic Pits Cleanup Act Sites
US CDL	National Clandestine Laboratory Register
PFAS	PFAS Contamination Site Location Listing

Local Lists of Registered Storage Tanks

SWEEPS UST	SWEEPS UST Listing
HIST UST	Hazardous Substance Storage Container Database
CA FID UST	Facility Inventory Database
CERS TANKS	California Environmental Reporting System (CERS) Tanks

Local Land Records

LIENS	Environmental Liens Listing
LIENS 2	CERCLA Lien Information
DEED	Deed Restriction Listing

Records of Emergency Release Reports

HMIRS	Hazardous Materials Information Reporting System
CHMIRS	California Hazardous Material Incident Report System
LDS	Land Disposal Sites Listing
MCS	Military Cleanup Sites Listing
SPILLS 90	SPILLS 90 data from FirstSearch

Other Ascertainable Records

RCRA NonGen / NLR	RCRA - Non Generators / No Longer Regulated
FUDS	Formerly Used Defense Sites
DOD	Department of Defense Sites
SCRD DRYCLEANERS	State Coalition for Remediation of Drycleaners Listing
US FIN ASSUR	Financial Assurance Information
EPA WATCH LIST	EPA WATCH LIST
2020 COR ACTION	2020 Corrective Action Program List
TSCA	Toxic Substances Control Act
TRIS	Toxic Chemical Release Inventory System
SSTS	Section 7 Tracking Systems
ROD	Records Of Decision
RMP	Risk Management Plans
RAATS	RCRA Administrative Action Tracking System
PRP	Potentially Responsible Parties
PADS	PCB Activity Database System
ICIS	Integrated Compliance Information System
FTTS	FIFRA/ TSCA Tracking System - FIFRA (Federal Insecticide, Fungicide, & Rodenticide Act)/TSCA (Toxic Substances Control Act)
MLTS	Material Licensing Tracking System
COAL ASH DOE	Steam-Electric Plant Operation Data
COAL ASH EPA	Coal Combustion Residues Surface Impoundments List
PCB TRANSFORMER	PCB Transformer Registration Database
RADINFO	Radiation Information Database
HIST FTTS	FIFRA/TSCA Tracking System Administrative Case Listing
DOT OPS	Incident and Accident Data
CONSENT	Superfund (CERCLA) Consent Decrees
INDIAN RESERV	Indian Reservations
FUSRAP	Formerly Utilized Sites Remedial Action Program

UMTRA	Uranium Mill Tailings Sites
LEAD SMELTERS	Lead Smelter Sites
US AIRS	Aerometric Information Retrieval System Facility Subsystem
ABANDONED MINES	Abandoned Mines
UXO	Unexploded Ordnance Sites
ECHO	Enforcement & Compliance History Information
DOCKET HWC	Hazardous Waste Compliance Docket Listing
FUELS PROGRAM	EPA Fuels Program Registered Listing
CA BOND EXP. PLAN	Bond Expenditure Plan
Cortese	"Cortese" Hazardous Waste & Substances Sites List
CUPA Listings	CUPA Resources List
DRYCLEANERS	Cleaner Facilities
EMI	Emissions Inventory Data
Financial Assurance	Financial Assurance Information Listing
HAZNET	Facility and Manifest Data
ICE	ICE
HIST CORTESE	Hazardous Waste & Substance Site List
HWP	EnviroStor Permitted Facilities Listing
HWT	Registered Hazardous Waste Transporter Database
MINES	Mines Site Location Listing
MWMP	Medical Waste Management Program Listing
NPDES	NPDES Permits Listing
PEST LIC	Pesticide Regulation Licenses Listing
PROC	Certified Processors Database
Notify 65	Proposition 65 Records
UIC	UIC Listing
UIC GEO	UIC GEO (GEOTRACKER)
WASTEWATER PITS	Oil Wastewater Pits Listing
WDS	Waste Discharge System
WIP	Well Investigation Program Case List
MILITARY PRIV SITES	MILITARY PRIV SITES (GEOTRACKER)
PROJECT	PROJECT (GEOTRACKER)
WDR	Waste Discharge Requirements Listing
CIWQS	California Integrated Water Quality System
CERS	CERS
NON-CASE INFO	NON-CASE INFO (GEOTRACKER)
OTHER OIL GAS	OTHER OIL & GAS (GEOTRACKER)
PROD WATER PONDS	PROD WATER PONDS (GEOTRACKER)
SAMPLING POINT	SAMPLING POINT (GEOTRACKER)
WELL STIM PROJ	Well Stimulation Project (GEOTRACKER)

EDR HIGH RISK HISTORICAL RECORDS

EDR Exclusive Records

EDR MGP	EDR Proprietary Manufactured Gas Plants
EDR Hist Auto	EDR Exclusive Historical Auto Stations
EDR Hist Cleaner	EDR Exclusive Historical Cleaners

EDR RECOVERED GOVERNMENT ARCHIVES

Exclusive Recovered Govt. Archives

RGA LF	Recovered Government Archive Solid Waste Facilities List

EXECUTIVE SUMMARY

RGA LUST..... Recovered Government Archive Leaking Underground Storage Tank

SURROUNDING SITES: SEARCH RESULTS

Surrounding sites were identified in the following databases.

Elevations have been determined from the USGS Digital Elevation Model and should be evaluated on a relative (not an absolute) basis. Relative elevation information between sites of close proximity should be field verified. Sites with an elevation equal to or higher than the target property have been differentiated below from sites with an elevation lower than the target property.
Page numbers and map identification numbers refer to the EDR Radius Map report where detailed data on individual sites can be reviewed.

Sites listed in ***bold italics*** are in multiple databases.

Unmappable (orphan) sites are not considered in the foregoing analysis.

STANDARD ENVIRONMENTAL RECORDS

Federal ERNS list

ERNS: The Emergency Response Notification System records and stores information on reported releases of oil and hazardous substances. The source of this database is the U.S. EPA.

A review of the ERNS list, as provided by EDR, and dated 03/25/2019 has revealed that there is 1 ERNS site within approximately 0.25 miles of the target property.

Lower Elevation	Address	Direction / Distance	Map ID	Page
Not reported NRC Report #: 964460	28251 CLINTON KEITH	SW 0 - 1/8 (0.082 mi.)	A4	9

State- and tribal - equivalent CERCLIS

ENVIROSTOR: The Department of Toxic Substances Control's (DTSC's) Site Mitigation and Brownfields Reuse Program's (SMBRP's) EnviroStor database identifes sites that have known contamination or sites for which there may be reasons to investigate further. The database includes the following site types: Federal Superfund sites (National Priorities List (NPL)); State Response, including Military Facilities and State Superfund; Voluntary Cleanup; and School sites. EnviroStor provides similar information to the information that was available in CalSites, and provides additional site information, including, but not limited to, identification of formerly-contaminated properties that have been released for reuse, properties where environmental deed restrictions have been recorded to prevent inappropriate land uses, and risk characterization information that is used to assess potential impacts to public health and the environment at contaminated sites.

A review of the ENVIROSTOR list, as provided by EDR, and dated 04/29/2019 has revealed that there is 1 ENVIROSTOR site within approximately 1 mile of the target property.

Lower Elevation	Address	Direction / Distance	Map ID	Page
BAXTER ROAD ELEMENTA Facility Id: 70000071 Status: No Action Required	***BAXTER ROAD AND MEAD***	***NNE 1/2 - 1 (0.792 mi.)***	***9***	***22***

EXECUTIVE SUMMARY

State and tribal registered storage tank lists

UST: The Underground Storage Tank database contains registered USTs. USTs are regulated under Subtitle I of the Resource Conservation and Recovery Act (RCRA). The data come from the State Water Resources Control Board's Hazardous Substance Storage Container Database.

A review of the UST list, as provided by EDR, has revealed that there is 1 UST site within approximately 0.5 miles of the target property.

Lower Elevation	Address	Direction / Distance	Map ID	Page
MOTORS PETROLEUM INC Database: RIVERSIDE CO. UST, Date of Government Version: 04/11/2019 Database: UST, Date of Government Version: 06/10/2019 Facility Id: 57566	27698 CLINTON KEITH	WSW 1/4 - 1/2 (0.306 mi.)	7	19

ADDITIONAL ENVIRONMENTAL RECORDS

Other Ascertainable Records

US MINES: Mines Master Index File. The source of this database is the Dept. of Labor, Mine Safety and Health Administration.

A review of the US MINES list, as provided by EDR, has revealed that there is 1 US MINES site within approximately 0.25 miles of the target property.

Lower Elevation	Address	Direction / Distance	Map ID	Page
NORTH COUNTY SAND & Database: US MINES, Date of Government Version: 05/03/2019 Mine ID:: 0405609		0 - 1/8 (0.000 mi.)	1	8

FINDS: The Facility Index System contains both facility information and "pointers" to other sources of information that contain more detail. These include: RCRIS; Permit Compliance System (PCS); Aerometric Information Retrieval System (AIRS); FATES (FIFRA [Federal Insecticide Fungicide Rodenticide Act] and TSCA Enforcement System, FTTS [FIFRA/TSCA Tracking System]; CERCLIS; DOCKET (Enforcement Docket used to manage and track information on civil judicial enforcement cases for all environmental statutes); Federal Underground Injection Control (FURS); Federal Reporting Data System (FRDS); Surface Impoundments (SIA); TSCA Chemicals in Commerce Information System (CICS); PADS; RCRA-J (medical waste transporters/disposers); TRIS; and TSCA. The source of this database is the U.S. EPA/NTIS.

A review of the FINDS list, as provided by EDR, and dated 05/03/2019 has revealed that there are 2 FINDS sites within approximately 0.25 miles of the target property.

Lower Elevation	Address	Direction / Distance	Map ID	Page
SPRINT UNITED MANAGE Registry ID:: 110066714363	35755 ANTELOPE DRIVE	0 - 1/8 (0.000 mi.)	2	8
VISTA MURRIETA HIGH Registry ID:: 110065397886	28251 CLINTON KEITH	SW 0 - 1/8 (0.082 mi.)	A3	8

EXECUTIVE SUMMARY

ENF: A listing of Water Board Enforcement Actions. Formal is everything except Oral/Verbal Communication, Notice of Violation, Expedited Payment Letter, and Staff Enforcement Letter.

A review of the ENF list, as provided by EDR, and dated 11/01/2018 has revealed that there are 4 ENF sites within approximately 1 mile of the target property.

Equal/Higher Elevation	Address	Direction / Distance	Map ID	Page
LOMA LINDA UNIVERSIT Status: Active Status: Historical Facility Id: 647956	BAXTER ROAD AND ANTE	N 1/2 - 1 (0.834 mi.)	10	24

Lower Elevation	Address	Direction / Distance	Map ID	Page
CLINTON KEITH ROAD A Status: Active Status: Historical Status: Active Facility Id: 710610	CLINTON KEITH ROAD	WSW 1/8 - 1/4 (0.145 mi.)	5	13
PACIFIC LANDING APAR Status: Active Status: Active Facility Id: 799923	***CLINTON KEITH ROAD A***	***SSW 1/8 - 1/4 (0.158 mi.)***	***6***	***16***
CHANNEL CATS RV PARK Status: Historical Facility Id: 214037	***28393 SOMERS ROAD***	***NE 1/4 - 1/2 (0.429 mi.)***	***8***	***19***

EXECUTIVE SUMMARY

There were no unmapped sites in this report.

OVERVIEW MAP - 5779406.2S

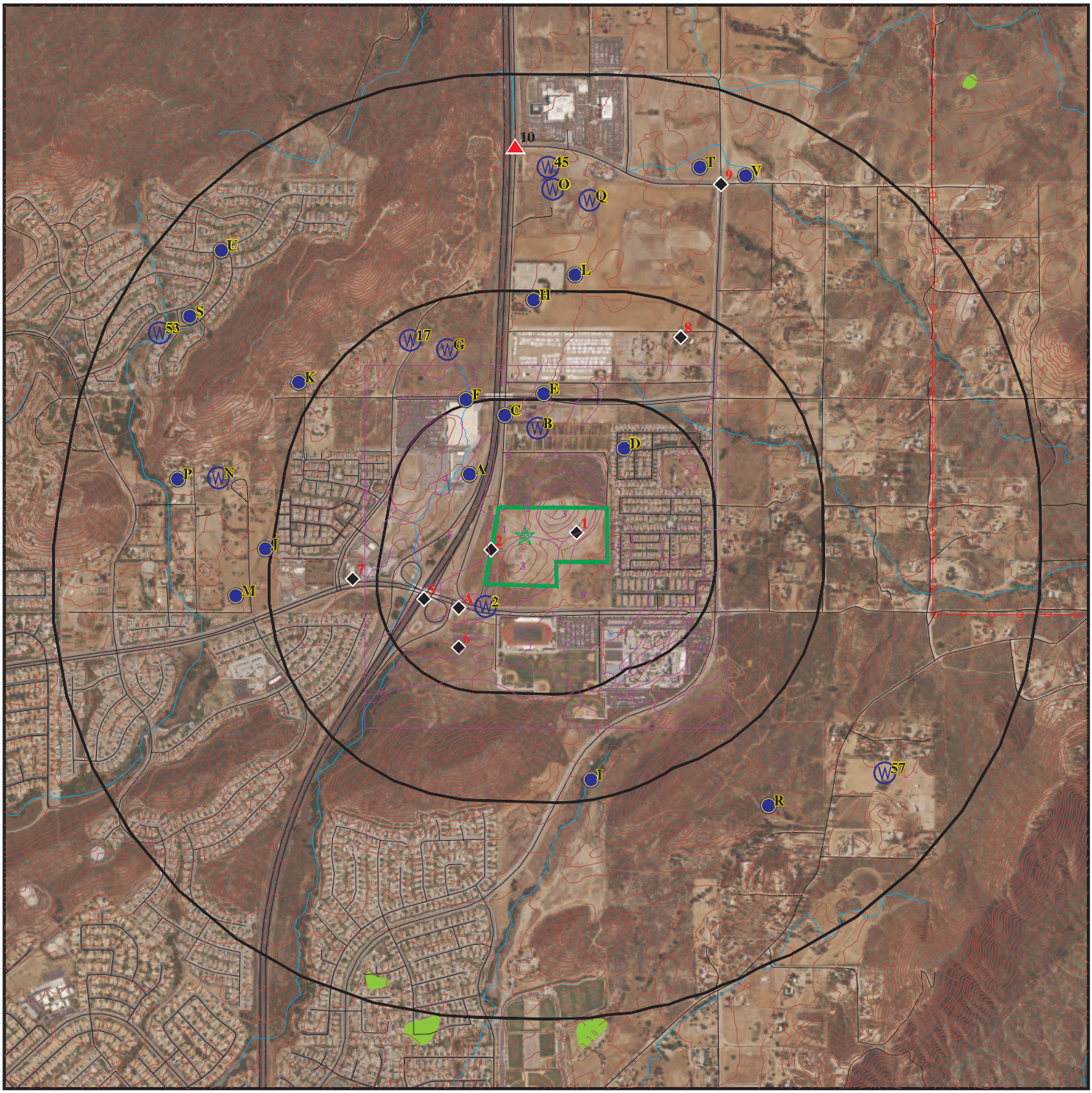

Target Property

Sites at elevations higher than or equal to the target property

Sites at elevations lower than the target property

Manufactured Gas Plants

National Priority List Sites

Dept. Defense Sites

0 1/4 1/2 1 Miles

Indian Reservations BIA

Power transmission lines

Special Flood Hazard Area (1%)

0.2% Annual Chance Flood Hazard

National Wetland Inventory

State Wetlands

Areas of Concern

N

This report includes Interactive Map Layers to display and/or hide map information. The legend includes only those icons for the default map view.

SITE NAME:	Murrieta, CA - 20181442.001A	CLIENT:	Kleinfelder, Inc.
ADDRESS:	Clinton Keith Road & Antelope Road Murrieta CA 92563	CONTACT:	Tiam Novin
		INQUIRY #:	5779406.2s
LAT/LONG:	33.600397 / 117.170412	DATE:	September 06, 2019 1:14 pm

Copyright © 2019 EDR, Inc. © 2015 TomTom Rel. 2015.

DETAIL MAP - 5779406.2S

Target Property

Sites at elevations higher than or equal to the target property

Sites at elevations lower than the target property

Manufactured Gas Plants

Sensitive Receptors

National Priority List Sites

Dept. Defense Sites

0 1/16 1/8 1/4 Miles

Indian Reservations BIA

Special Flood Hazard Area (1%)

0.2% Annual Chance Flood Hazard

Areas of Concern

This report includes Interactive Map Layers to display and/or hide map information. The legend includes only those icons for the default map view.

SITE NAME:	Murrieta, CA - 20181442.001A	CLIENT:	Kleinfelder, Inc.
ADDRESS:	Clinton Keith Road & Antelope Road Murrieta CA 92563	CONTACT:	Tiam Novin
		INQUIRY #:	5779406.2s
LAT/LONG:	33.600397 / 117.170412	DATE:	September 06, 2019 1:18 pm

Copyright © 2019 EDR, Inc. © 2015 TomTom Rel. 2015.

MAP FINDINGS SUMMARY

Database	Search Distance (Miles)	Target Property	< 1/8	1/8 - 1/4	1/4 - 1/2	1/2 - 1	> 1	Total Plotted
STANDARD ENVIRONMENTAL RECORDS								
Federal NPL site list								
NPL	1.000		0	0	0	0	NR	0
Proposed NPL	1.000		0	0	0	0	NR	0
NPL LIENS	TP		NR	NR	NR	NR	NR	0
Federal Delisted NPL site list								
Delisted NPL	0.500		0	0	0	NR	NR	0
Federal CERCLIS list								
FEDERAL FACILITY	0.500		0	0	0	NR	NR	0
SEMS	0.500		0	0	0	NR	NR	0
Federal CERCLIS NFRAP site list								
SEMS-ARCHIVE	0.500		0	0	0	NR	NR	0
Federal RCRA CORRACTS facilities list								
CORRACTS	1.000		0	0	0	0	NR	0
Federal RCRA non-CORRACTS TSD facilities list								
RCRA-TSDF	1.000		0	0	0	0	NR	0
Federal RCRA generators list								
RCRA-LQG	0.250		0	0	NR	NR	NR	0
RCRA-SQG	0.250		0	0	NR	NR	NR	0
RCRA-CESQG	0.250		0	0	NR	NR	NR	0
Federal institutional controls / engineering controls registries								
LUCIS	0.500		0	0	0	NR	NR	0
US ENG CONTROLS	TP		NR	NR	NR	NR	NR	0
US INST CONTROL	TP		NR	NR	NR	NR	NR	0
Federal ERNS list								
ERNS	0.250		1	0	NR	NR	NR	1
State- and tribal - equivalent NPL								
RESPONSE	1.000		0	0	0	0	NR	0
State- and tribal - equivalent CERCLIS								
ENVIROSTOR	1.000		0	0	0	1	NR	1
State and tribal landfill and/or solid waste disposal site lists								
SWF/LF	1.000		0	0	0	0	NR	0
State and tribal leaking storage tank lists								
LUST	0.500		0	0	0	NR	NR	0

MAP FINDINGS SUMMARY

Database	Search Distance (Miles)	Target Property	< 1/8	1/8 - 1/4	1/4 - 1/2	1/2 - 1	> 1	Total Plotted
INDIAN LUST	0.500		0	0	0	NR	NR	0
CPS-SLIC	0.500		0	0	0	NR	NR	0
State and tribal registered storage tank lists								
FEMA UST	0.500		0	0	0	NR	NR	0
UST	0.500		0	0	1	NR	NR	1
AST	0.250		0	0	NR	NR	NR	0
INDIAN UST	0.500		0	0	0	NR	NR	0
State and tribal voluntary cleanup sites								
VCP	0.500		0	0	0	NR	NR	0
INDIAN VCP	0.500		0	0	0	NR	NR	0
State and tribal Brownfields sites								
BROWNFIELDS	0.500		0	0	0	NR	NR	0
ADDITIONAL ENVIRONMENTAL RECORDS								
Local Brownfield lists								
US BROWNFIELDS	0.500		0	0	0	NR	NR	0
Local Lists of Landfill / Solid Waste Disposal Sites								
WMUDS/SWAT	0.500		0	0	0	NR	NR	0
SWRCY	0.500		0	0	0	NR	NR	0
HAULERS	TP		NR	NR	NR	NR	NR	0
INDIAN ODI	0.500		0	0	0	NR	NR	0
ODI	0.500		0	0	0	NR	NR	0
DEBRIS REGION 9	0.500		0	0	0	NR	NR	0
IHS OPEN DUMPS	0.500		0	0	0	NR	NR	0
Local Lists of Hazardous waste / Contaminated Sites								
US HIST CDL	TP		NR	NR	NR	NR	NR	0
HIST Cal-Sites	1.000		0	0	0	0	NR	0
SCH	0.250		0	0	NR	NR	NR	0
CDL	TP		NR	NR	NR	NR	NR	0
CERS HAZ WASTE	0.250		0	0	NR	NR	NR	0
Toxic Pits	1.000		0	0	0	0	NR	0
US CDL	TP		NR	NR	NR	NR	NR	0
PFAS	0.500		0	0	0	NR	NR	0
Local Lists of Registered Storage Tanks								
SWEEPS UST	0.500		0	0	0	NR	NR	0
HIST UST	0.500		0	0	0	NR	NR	0
CA FID UST	0.500		0	0	0	NR	NR	0
CERS TANKS	0.250		0	0	NR	NR	NR	0
Local Land Records								
LIENS	TP		NR	NR	NR	NR	NR	0

MAP FINDINGS SUMMARY

Database	Search Distance (Miles)	Target Property	< 1/8	1/8 - 1/4	1/4 - 1/2	1/2 - 1	> 1	Total Plotted
LIENS 2	TP		NR	NR	NR	NR	NR	0
DEED	0.500		0	0	0	NR	NR	0
Records of Emergency Release Reports								
HMIRS	TP		NR	NR	NR	NR	NR	0
CHMIRS	TP		NR	NR	NR	NR	NR	0
LDS	TP		NR	NR	NR	NR	NR	0
MCS	TP		NR	NR	NR	NR	NR	0
SPILLS 90	TP		NR	NR	NR	NR	NR	0
Other Ascertainable Records								
RCRA NonGen / NLR	0.250		0	0	NR	NR	NR	0
FUDS	1.000		0	0	0	0	NR	0
DOD	1.000		0	0	0	0	NR	0
SCRD DRYCLEANERS	0.500		0	0	0	NR	NR	0
US FIN ASSUR	TP		NR	NR	NR	NR	NR	0
EPA WATCH LIST	TP		NR	NR	NR	NR	NR	0
2020 COR ACTION	0.250		0	0	NR	NR	NR	0
TSCA	TP		NR	NR	NR	NR	NR	0
TRIS	0.250		0	0	NR	NR	NR	0
SSTS	TP		NR	NR	NR	NR	NR	0
ROD	1.000		0	0	0	0	NR	0
RMP	TP		NR	NR	NR	NR	NR	0
RAATS	1.000		0	0	0	0	NR	0
PRP	TP		NR	NR	NR	NR	NR	0
PADS	TP		NR	NR	NR	NR	NR	0
ICIS	TP		NR	NR	NR	NR	NR	0
FTTS	TP		NR	NR	NR	NR	NR	0
MLTS	TP		NR	NR	NR	NR	NR	0
COAL ASH DOE	TP		NR	NR	NR	NR	NR	0
COAL ASH EPA	0.500		0	0	0	NR	NR	0
PCB TRANSFORMER	TP		NR	NR	NR	NR	NR	0
RADINFO	TP		NR	NR	NR	NR	NR	0
HIST FTTS	TP		NR	NR	NR	NR	NR	0
DOT OPS	TP		NR	NR	NR	NR	NR	0
CONSENT	1.000		0	0	0	0	NR	0
INDIAN RESERV	1.000		0	0	0	0	NR	0
FUSRAP	1.000		0	0	0	0	NR	0
UMTRA	0.500		0	0	0	NR	NR	0
LEAD SMELTERS	TP		NR	NR	NR	NR	NR	0
US AIRS	TP		NR	NR	NR	NR	NR	0
US MINES	0.250		1	0	NR	NR	NR	1
ABANDONED MINES	TP		NR	NR	NR	NR	NR	0
FINDS	0.250		2	0	NR	NR	NR	2
UXO	1.000		0	0	0	0	NR	0
ECHO	TP		NR	NR	NR	NR	NR	0
DOCKET HWC	TP		NR	NR	NR	NR	NR	0
FUELS PROGRAM	0.250		0	0	NR	NR	NR	0
CA BOND EXP. PLAN	1.000		0	0	0	0	NR	0
Cortese	0.500		0	0	0	NR	NR	0
CUPA Listings	0.500		0	0	0	NR	NR	0

MAP FINDINGS SUMMARY

Database	Search Distance (Miles)	Target Property	< 1/8	1/8 - 1/4	1/4 - 1/2	1/2 - 1	> 1	Total Plotted
DRYCLEANERS	0.250		0	0	NR	NR	NR	0
EMI	TP		NR	NR	NR	NR	NR	0
ENF	1.000		0	2	1	1	NR	4
Financial Assurance	TP		NR	NR	NR	NR	NR	0
HAZNET	TP		NR	NR	NR	NR	NR	0
ICE	TP		NR	NR	NR	NR	NR	0
HIST CORTESE	0.500		0	0	0	NR	NR	0
HWP	1.000		0	0	0	0	NR	0
HWT	0.250		0	0	NR	NR	NR	0
MINES	TP		NR	NR	NR	NR	NR	0
MWMP	0.250		0	0	NR	NR	NR	0
NPDES	TP		NR	NR	NR	NR	NR	0
PEST LIC	TP		NR	NR	NR	NR	NR	0
PROC	0.500		0	0	0	NR	NR	0
Notify 65	1.000		0	0	0	0	NR	0
UIC	TP		NR	NR	NR	NR	NR	0
UIC GEO	TP		NR	NR	NR	NR	NR	0
WASTEWATER PITS	0.500		0	0	0	NR	NR	0
WDS	0.500		0	0	0	NR	NR	0
WIP	0.250		0	0	NR	NR	NR	0
MILITARY PRIV SITES	TP		NR	NR	NR	NR	NR	0
PROJECT	TP		NR	NR	NR	NR	NR	0
WDR	TP		NR	NR	NR	NR	NR	0
CIWQS	TP		NR	NR	NR	NR	NR	0
CERS	TP		NR	NR	NR	NR	NR	0
NON-CASE INFO	TP		NR	NR	NR	NR	NR	0
OTHER OIL GAS	TP		NR	NR	NR	NR	NR	0
PROD WATER PONDS	TP		NR	NR	NR	NR	NR	0
SAMPLING POINT	TP		NR	NR	NR	NR	NR	0
WELL STIM PROJ	TP		NR	NR	NR	NR	NR	0
EDR HIGH RISK HISTORICAL RECORDS								
EDR Exclusive Records								
EDR MGP	1.000		0	0	0	0	NR	0
EDR Hist Auto	0.250		0	0	NR	NR	NR	0
EDR Hist Cleaner	0.250		0	0	NR	NR	NR	0
EDR RECOVERED GOVERNMENT ARCHIVES								
Exclusive Recovered Govt. Archives								
RGA LF	TP		NR	NR	NR	NR	NR	0
RGA LUST	TP		NR	NR	NR	NR	NR	0
- Totals --		0	4	2	2	2	0	10

NOTES:

TP = Target Property

NR = Not Requested at this Search Distance

Sites may be listed in more than one database

1 **NORTH COUNTY SAND & GRAVEL INC** **US MINES** **1016469089**
N/A

< 1/8 **RIVERSIDE (County), CA**
1 ft.

US MINES:

Relative:
Lower

Actual:
1554 ft.

Sic Code(s):	144200
Sic Code(s):	000000
Sic Code(s):	000000
Sic Code(s):	000000
Sic Code(s):	000000
Sic Code(s):	000000
Mine ID:	0405609
Entity Name:	FAB-TECH 09
Company:	NORTH COUNTY SAND & GRAVEL INC
Status:	1
Status Date:	20170104
Operation Class:	2
Number of Shops:	0
Number of Plants:	0
Latitude Degree:	33
Longitude Degree:	117
Latitude Minute:	36
Latitude Seconds:	02
Longitude Minutes:	10
Longitude Seconds:	06
Number of Pits:	000

---

2 **SPRINT UNITED MANAGEMNT CO.** **FINDS** **1023373478**
35755 ANTELOPE DRIVE **N/A**
< 1/8 **MURRIETA, CA 92563**
1 ft.

FINDS:

Relative:
Lower

Actual:
1547 ft.

Registry ID: 110066714363

Environmental Interest/Information System
STATE MASTER

Click this hyperlink while viewing on your computer to access additional FINDS: detail in the EDR Site Report.

A3 **VISTA MURRIETA HIGH SCHOOL** **FINDS** **1023251173**
SW **28251 CLINTON KEITH RD** **N/A**
< 1/8 **MURRIETA, CA 92563**
0.082 mi.
433 ft. **Site 1 of 2 in cluster A**

Relative:
Lower

Actual:
1530 ft.

FINDS:

Registry ID: 110065397886

Environmental Interest/Information System
STATE MASTER

VISTA MURRIETA HIGH SCHOOL (Continued) **1023251173**

Click this hyperlink while viewing on your computer to access additional FINDS: detail in the EDR Site Report.

A4 **ERNS** **2011964460**
SW **28251 CLINTON KEITH RD.** **N/A**
< 1/8 **MURRIETA, CA 92562**
0.082 mi.
433 ft. **Site 2 of 2 in cluster A**

Relative:
Lower

Actual:
1530 ft.

Incident Commons:

NRC Report #:	964460
Description of Incident:	ELECTRICAL CONTRACTOR (MATRIX) ACCIDENTALLY KNOCKED A BAROMETER OFF THE WALL, BREAKING IT. BAROMETER CONTAINED ELEMENTAL MERCURY, WHICH SPILLED ONTO LINOLEUM FLOOR. VISIBLE QUANTITIES WERE SCOOPED UP AND BAGGED. ENVIRONMENTAL CLEAN UP CONTRACTOR (DOUBLE BARREL ENVIRONMENTAL) WAS CONTACTED TO CONDUCT TESTING AND CLEAN UP, WHICH WAS COMPLETED. THEIR TESTING INDICATED ACCEPTABLE LEVELS FOLLOWING CLEAN UP. COUNTY DEPT. OF ENVIRONMENTAL HEALTH HAS BEEN CONTACTED, AND THEY WILL BE HERE SHORTLY TO VERIFY TESTING AND GIVE CLEARANCE TO OCCUPY THE ROOM.
Type of Incident:	FIXED
Incident Cause:	OTHER
Incident Date Time:	2010-12-21 15:00:00
Incident DTG:	OCCURRED
Incident Location:	HIGH SCHOOL CAMPUS CLASSROOM
Loaction Address:	28251 CLINTON KEITH RD.
Location Street 1:	ROOM S-203
Location Street 2:	Not reported
Location Nearest City:	MURRIETA
Location State:	CA
Location County:	RIVERSIDE
Location Zip:	92562
Distance From City:	Not reported
Distance Units:	Not reported
Direction From City:	Not reported
Lat Deg:	Not reported
Lat Min:	Not reported
Lat Sec:	Not reported
Lat Quad:	Not reported
Long Deg:	Not reported
Long Min:	Not reported
Long Sec:	Not reported
Long Quad:	Not reported
Location Section:	Not reported
Location Township:	Not reported
Location range:	Not reported
Potential Range:	N

Incidents:

NRC Report #:	964460
Aircraft Type:	Not reported
Aircraft Model:	Not reported
Aircraft ID:	Not reported
Aircraft Fuel Capacity:	Not reported
Aircraft Fuel Capacity Units:	Not reported
Aircraft Fuel on Board:	Not reported
Aircraft Fuel on Board Units:	Not reported

(Continued) **2011964460**

Aircraft Spot Number:	Not reported
Aircraft Hanger:	Not reported
Aircraft Runway Number:	Not reported
Road Mile Marker:	Not reported
Building ID:	Not reported
Type of Fixed Object:	SCHOOL
Power Generating Facility:	U
Generating Capacity:	Not reported
Type of Fuel:	Not reported
NPDES:	Not reported
NPDES Compliance:	U
Pipeline Type:	Not reported
DOT Regulated:	U
Pipeline Above Ground:	ABOVE
Exposed Underwater:	U
Pipeline Covered:	N
Railroad Hotline:	Not reported
Grade Crossing:	U
Location Subdivision:	Not reported
Railroad Milepost:	Not reported
Type Vehicle Involved:	Not reported
Crossing Device Type:	Not reported
Device Operational:	U
DOT Crossing Number:	Not reported
Brake Failure:	U
Description of Tank:	Not reported
Tank Above Ground:	Not reported
Transportable Container:	U
Tank Regulated:	U
Tank Regulated By:	Not reported
Tank ID:	Not reported
Capacity of Tank:	Not reported
Capacity of Tank Units:	Not reported
Actual Amount:	Not reported
Actual Amount Units:	Not reported
Platform Rig Name:	Not reported
Platform Letter:	Not reported
Location Area ID:	Not reported
Location Block ID:	Not reported
OCSG Number:	Not reported
OCSP Number:	Not reported
State Lease Number:	Not reported
Pier Dock Number:	Not reported
Berth Slip Number:	Not reported
Continuous Release Type:	Not reported
Initial Continuous Release No:	Not reported
Continuous Release Permit:	Not reported
Allision:	U
Type of Structure:	Not reported
Structure Name:	Not reported
Structure Operational:	U
Airbag Deployed:	Not reported
Date Tiem Normal Service:	Not reported
Service Disruption Time:	Not reported
Service Disruption Units:	Not reported
Transit Bus Flag:	Not reported
CR Begin Date:	Not reported

(Continued) **2011964460**

CR End Date:	Not reported
CR Change Date:	Not reported
FBI Contact:	Not reported
FBI Contact Date Time:	Not reported
Sub Part C Testing Req:	XXX
Conductor Testing:	Not reported
Engineer Testing:	Not reported
Trainman Testing:	Not reported
Yard Foreman Testing:	Not reported
RCL Operator Testing:	Not reported
Brakeman Testing:	Not reported
Train Dispatcher Testing:	Not reported
Signalman Testing:	Not reported
Other Employee Testing:	Not reported
Unknown Testing:	Not reported
Passenger Handling:	Not reported
Passenger Route:	XXX
Passenger Delay:	XXX

Incident Details:

NRC Report #:	964460
Fire Involved:	N
Fire Extinguished:	U
Any Evacuations:	N
Number Evacuated:	Not reported
Who Evacuated:	Not reported
Radius of Evacuation:	Not reported
Any Injuries:	N
Number Injured:	Not reported
Number Hospitalized:	Not reported
Any Fatalities:	N
Number Fatalities:	Not reported
Any Damages:	N
Damage Amount:	Not reported
Air Corridor Closed:	N
Air Corridor Desc:	Not reported
Air Closure Time:	Not reported
Waterway Closed:	N
Waterway Desc:	Not reported
Waterway Closure Time:	Not reported
Road Closed:	N
Road Desc:	Not reported
Road Closure Time:	Not reported
Closure Direction:	Not reported
Major Artery:	N
Track Closed:	N
Track Desc:	Not reported
Track Closure Time:	Not reported
Media Interest:	NONE
Medium Desc:	OTHER
Additional Medium Info:	FLOOR OF ROOM
Body of Water:	Not reported
Tributary of:	Not reported
Release Secured:	Y
Estimated Duration of Release:	Not reported
Release rate:	Not reported
Desc Remedial Action:	VISIBLE AMOUNTS SCOOPED AND BAGGED. ENVIRONMENTAL CLEAN UP CONTRACTOR

(Continued) **2011964460**

	HIRED, WHO HAS COMPLETED TESTING AND CLEAN UP. ADVISES ALL CLEAR, AIR TESTING WITHIN ACCEPTABLE LEVELS.
State Agency on Scene:	N/A
State Agency Report Number:	N/A
Other Agency Notified:	Not reported
Weather Conditions:	UNKNOWN
Air Temperature:	Not reported
Wind Speed:	Not reported
Wind Direction:	Not reported
Water Supply Contaminated:	U
Sheen Size:	Not reported
Sheen Color:	Not reported
Direction of Sheen Travel:	Not reported
Sheen Odor Description:	Not reported
Wave Condition:	Not reported
Current Speed:	Not reported
Current Direction:	Not reported
Water Temperature:	Not reported
Track Close Dir:	Not reported
Empl Fatality:	Not reported
Pass Fatality:	Not reported
Community Impact:	Not reported
Wind Speed Unit:	Not reported
Employee Injuries:	Not reported
Passenger Injuries:	Not reported
Occupant Fatality:	Not reported
Current Speed Unit:	Not reported
Road Closure Units:	Not reported
Track CLosure Units:	Not reported
Sheen Size Units:	Not reported
Additional Info:	COUNTY DEPT OF ENVIRONMENTAL HEALTH HAS BEEN CONTACTED AND WILL BE HERE SHORTLY TO CONFIRM CONTRACTOR'S TESTING RESULTS AND PROVIDE CLEARANCE TO OCCUPY ROOM.
State Agency Notified:	N/A
Federal Agency Notified:	N/A
nearest River Mile Marker:	Not reported
Sheen Size Length:	Not reported
Sheen Size Length Units:	Not reported
Sheen Size Width:	Not reported
Sheen Size Width Units:	Not reported
Offshore:	N
Duration Unit:	Not reported
Release Rate Unit:	Not reported
Release Rate Rate:	Not reported
Passengers Transferred:	NO

Calls:

NRC Report #:	964460
Site ID:	2011964460
Date Time Received:	2011-01-13 12:23:55
Date Time Complete:	2011-01-13 12:48:15
Call Type:	INC
Responsible Company:	MATRIX
Responsible Org Type:	UNKNOWN
Responsible City:	Not reported
Responsible State:	CA
Responsible Zip:	Not reported

(Continued) **2011964460**

On Behalf: Not reported
Source: WEB REPORT

Material Involved:
NRC Report #: 964460
Chris Code: MCR
Case Number: 007439-97-6
UN Number: Not reported
Amount of Material: 1
Unit of Measure: OUNCE(S)
Name of Material: MERCURY
If Reached Water: NO
Amount in Water: Not reported
Unit of Measure Reach Water: Not reported

---

5 WSW 1/8-1/4 0.145 mi. 766 ft. | **CLINTON KEITH ROAD AT INTERSTATE 215 (I-215) INTER** | **ENF** | **S118397488**
CLINTON KEITH ROAD | **N/A**
MURRIETA, CA

Relative: Lower
Actual: 1508 ft.

ENF:
Name: CLINTON KEITH ROAD AT INTERSTATE 215 (I-215) INTERCHANGE PROJECT
Address: CLINTON KEITH ROAD
City,State,Zip: MURRIETA, CA
Region: 9
Facility Id: 710610
Agency Name: Murrieta City
Place Type: All Other
Place Subtype: Dredge/Fill Site
Facility Type: All other facilities
Agency Type: City Agency
Of Agencies: 1
Place Latitude: 33.598333
Place Longitude: -117.174444
SIC Code 1: Not reported
SIC Desc 1: Not reported
SIC Code 2: Not reported
SIC Desc 2: Not reported
SIC Code 3: Not reported
SIC Desc 3: Not reported
NAICS Code 1: Not reported
NAICS Desc 1: Not reported
NAICS Code 2: Not reported
NAICS Desc 2: Not reported
NAICS Code 3: Not reported
NAICS Desc 3: Not reported
Of Places: 1
Source Of Facility: Reg Meas
Design Flow: Not reported
Threat To Water Quality: Not reported
Complexity: Not reported
Pretreatment: Not reported
Facility Waste Type: Not reported
Facility Waste Type 2: Not reported
Facility Waste Type 3: Not reported

CLINTON KEITH ROAD AT INTERSTATE 215 (I-215) INTERCHANGE PRO (Continued) **S118397488**

Facility Waste Type 4:	Not reported
Program:	CERFILLEXC
Program Category1:	CER
Program Category2:	CER
# Of Programs:	1
WDID:	9 000001731
Reg Measure Id:	339174
Reg Measure Type:	401 Certification
Region:	9
Order #:	07C-114
Npdes# CA#:	Not reported
Major-Minor:	Not reported
Npdes Type:	Not reported
Reclamation:	Not reported
Dredge Fill Fee:	Not reported
301H:	Not reported
Application Fee Amt Received:	2750
Status:	Active
Status Date:	03/29/2017
Effective Date:	01/08/2009
Expiration/Review Date:	03/29/2022
Termination Date:	Not reported
WDR Review - Amend:	Not reported
WDR Review - Revise/Renew:	Not reported
WDR Review - Rescind:	Not reported
WDR Review - No Action Required:	Not reported
WDR Review - Pending:	Not reported
WDR Review - Planned:	Not reported
Status Enrollee:	N
Individual/General:	I
Fee Code:	84 - Fill and Excavation
Direction/Voice:	Passive
Enforcement Id(EID):	403000
Region:	9
Order / Resolution Number:	R9-2015-0150
Enforcement Action Type:	Notice of Violation
Effective Date:	09/29/2015
Adoption/Issuance Date:	09/29/2015
Achieve Date:	Not reported
Termination Date:	Not reported
ACL Issuance Date:	Not reported
EPL Issuance Date:	Not reported
Status:	Active
Title:	NOV R9-2015-0150 for Murrieta City
Description:	failure to submit required report for 401 certifications
Program:	CERFILLEXC
Latest Milestone Completion Date:	Not reported
# Of Programs1:	1
Total Assessment Amount:	0
Initial Assessed Amount:	0
Liability $ Amount:	0
Project $ Amount:	0
Liability $ Paid:	0
Project $ Completed:	0
Total $ Paid/Completed Amount:	0

Name: CLINTON KEITH ROAD AT INTERSTATE 215 (I-215) INTERCHANGE PROJECT

CLINTON KEITH ROAD AT INTERSTATE 215 (I-215) INTERCHANGE PRO (Continued) **S118397488**

Address:	CLINTON KEITH ROAD
City,State,Zip:	MURRIETA, CA
Region:	9
Facility Id:	710610
Agency Name:	Murrieta City
Place Type:	All Other
Place Subtype:	Dredge/Fill Site
Facility Type:	All other facilities
Agency Type:	City Agency
# Of Agencies:	1
Place Latitude:	33.598333
Place Longitude:	-117.174444
SIC Code 1:	Not reported
SIC Desc 1:	Not reported
SIC Code 2:	Not reported
SIC Desc 2:	Not reported
SIC Code 3:	Not reported
SIC Desc 3:	Not reported
NAICS Code 1:	Not reported
NAICS Desc 1:	Not reported
NAICS Code 2:	Not reported
NAICS Desc 2:	Not reported
NAICS Code 3:	Not reported
NAICS Desc 3:	Not reported
# Of Places:	1
Source Of Facility:	Reg Meas
Design Flow:	Not reported
Threat To Water Quality:	Not reported
Complexity:	Not reported
Pretreatment:	Not reported
Facility Waste Type:	Not reported
Facility Waste Type 2:	Not reported
Facility Waste Type 3:	Not reported
Facility Waste Type 4:	Not reported
Program:	CERFILLEXC
Program Category1:	CER
Program Category2:	CER
# Of Programs:	1
WDID:	9 000001731
Reg Measure Id:	339174
Reg Measure Type:	401 Certification
Region:	9
Order #:	07C-114
Npdes# CA#:	Not reported
Major-Minor:	Not reported
Npdes Type:	Not reported
Reclamation:	Not reported
Dredge Fill Fee:	Not reported
301H:	Not reported
Application Fee Amt Received:	2750
Status:	Active
Status Date:	03/29/2017
Effective Date:	01/08/2009
Expiration/Review Date:	03/29/2022
Termination Date:	Not reported
WDR Review - Amend:	Not reported
WDR Review - Revise/Renew:	Not reported

CLINTON KEITH ROAD AT INTERSTATE 215 (I-215) INTERCHANGE PRO (Continued) **S118397488**

WDR Review - Rescind:	Not reported
WDR Review - No Action Required:	Not reported
WDR Review - Pending:	Not reported
WDR Review - Planned:	Not reported
Status Enrollee:	N
Individual/General:	I
Fee Code:	84 - Fill and Excavation
Direction/Voice:	Passive
Enforcement Id(EID):	401952
Region:	9
Order / Resolution Number:	07C-114
Enforcement Action Type:	Staff Enforcement Letter
Effective Date:	07/06/2015
Adoption/Issuance Date:	07/06/2015
Achieve Date:	Not reported
Termination Date:	07/06/2015
ACL Issuance Date:	Not reported
EPL Issuance Date:	Not reported
Status:	Historical
Title:	Letter 07C-114 for Murrieta City
Description:	SEL for non-reporting
Program:	CERDREDGE
Latest Milestone Completion Date:	Not reported
# Of Programs1:	1
Total Assessment Amount:	0
Initial Assessed Amount:	0
Liability $ Amount:	0
Project $ Amount:	0
Liability $ Paid:	0
Project $ Completed:	0
Total $ Paid/Completed Amount:	0

6
SSW
1/8-1/4
0.158 mi.
834 ft.

PACIFIC LANDING APARTMENTS, MURRIETA, RIVERSIDE CT **ENF** **S118647344**
CLINTON KEITH ROAD AND INTERSTATE 215 (ESCONDIDO FREEWAY) **CIWQS** **N/A**
MURRIETA, CA **CERS**

Relative:
Lower

Actual:
1501 ft.

ENF:

Name:	PACIFIC LANDING APARTMENTS, MURRIETA, RIVERSIDE CTY
Address:	CLINTON KEITH ROAD AND INTERSTATE 215 (ESCONDIDO FREEWAY)
City,State,Zip:	MURRIETA, CA
Region:	9
Facility Id:	799923
Agency Name:	Fernando Arimon
Place Type:	All Other
Place Subtype:	Dredge/Fill Site
Facility Type:	Industrial
Agency Type:	Privately-Individual
# Of Agencies:	1
Place Latitude:	33.59671
Place Longitude:	-117.17305
SIC Code 1:	Not reported
SIC Desc 1:	Not reported
SIC Code 2:	Not reported
SIC Desc 2:	Not reported
SIC Code 3:	Not reported
SIC Desc 3:	Not reported

PACIFIC LANDING APARTMENTS, MURRIETA, RIVERSIDE CTY (Continued) **S118647344**

NAICS Code 1:	Not reported
NAICS Desc 1:	Not reported
NAICS Code 2:	Not reported
NAICS Desc 2:	Not reported
NAICS Code 3:	Not reported
NAICS Desc 3:	Not reported
# Of Places:	1
Source Of Facility:	Reg Meas
Design Flow:	Not reported
Threat To Water Quality:	Not reported
Complexity:	Not reported
Pretreatment:	Not reported
Facility Waste Type:	Not reported
Facility Waste Type 2:	Not reported
Facility Waste Type 3:	Not reported
Facility Waste Type 4:	Not reported
Program:	CERFILLEXC
Program Category1:	CER
Program Category2:	CER
# Of Programs:	1
WDID:	9 000002651
Reg Measure Id:	393600
Reg Measure Type:	401 Certification
Region:	9
Order #:	R9-2013-0157
Npdes# CA#:	Not reported
Major-Minor:	Not reported
Npdes Type:	Not reported
Reclamation:	Not reported
Dredge Fill Fee:	Not reported
301H:	Not reported
Application Fee Amt Received:	35162
Status:	Active
Status Date:	03/13/2015
Effective Date:	07/01/2014
Expiration/Review Date:	07/01/2019
Termination Date:	Not reported
WDR Review - Amend:	Not reported
WDR Review - Revise/Renew:	Not reported
WDR Review - Rescind:	Not reported
WDR Review - No Action Required:	Not reported
WDR Review - Pending:	Not reported
WDR Review - Planned:	Not reported
Status Enrollee:	N
Individual/General:	I
Fee Code:	19 - Non Billable by Administrative Determination
Direction/Voice:	Passive
Enforcement Id(EID):	406259
Region:	9
Order / Resolution Number:	Not reported
Enforcement Action Type:	Staff Enforcement Letter
Effective Date:	05/16/2016
Adoption/Issuance Date:	05/16/2016
Achieve Date:	Not reported
Termination Date:	Not reported
ACL Issuance Date:	Not reported
EPL Issuance Date:	Not reported

PACIFIC LANDING APARTMENTS, MURRIETA, RIVERSIDE CTY (Continued) **S118647344**

Status:	Active
Title:	SEL re R9-2013-0157 for Pacific Landing Apartments Project (Annual Rpts 2015-2016)
Description:	Not reported
Program:	CERFILLEXC
Latest Milestone Completion Date:	Not reported
# Of Programs1:	1
Total Assessment Amount:	0
Initial Assessed Amount:	0
Liability $ Amount:	0
Project $ Amount:	0
Liability $ Paid:	0
Project $ Completed:	0
Total $ Paid/Completed Amount:	0

CIWQS:

Name:	PACIFIC LANDING APARTMENTS, MURRIETA, RIVERSIDE CTY
Address:	CLINTON KEITH ROAD AND INTERSTATE 215 (ESCONDIDO FREEWAY)
City,State,Zip:	MURRIETA, CA
Agency:	Fernando Arimon
Agency Address:	Not reported
Place/Project Type:	Dredge/Fill Site
SIC/NAICS:	Not reported
Region:	9
Program:	CERFILLEXC
Regulatory Measure Status:	Active
Regulatory Measure Type:	401 Certification
Order Number:	R9-2013-0157
WDID:	9 000002651
NPDES Number:	Not reported
Adoption Date:	Not reported
Effective Date:	07/01/2014
Termination Date:	Not reported
Expiration/Review Date:	07/01/2019
Design Flow:	Not reported
Major/Minor:	Not reported
Complexity:	Not reported
TTWQ:	Not reported
Enforcement Actions within 5 years:	1
Violations within 5 years:	1
Latitude:	33.59671
Longitude:	-117.17305

CERS:

Name:	PACIFIC LANDING APARTMENTS, MURRIETA, RIVERSIDE CTY
Address:	CLINTON KEITH ROAD AND INTERSTATE 215 (ESCONDIDO FREEWAY)
City,State,Zip:	MURRIETA, CA
Site ID:	267351
CERS ID:	799923
CERS Description:	Wetlands - Fill and Dredge Material

Violations:

Site ID:	267351
Site Name:	Pacific Landing Apartments, Murrieta, Riverside Cty
Violation Date:	05-16-2016
Citation:	California Water Code
Violation Description:	Not reported

PACIFIC LANDING APARTMENTS, MURRIETA, RIVERSIDE CTY (Continued) **S118647344**

Violation Notes: Failed to submit annual reports on March 1, 2015 and 2016.
Violation Division: Water Boards
Violation Program: CERFILLEXC
Violation Source: CIWQS

Enforcement Action:
Site ID: 267351
Site Name: Pacific Landing Apartments, Murrieta, Riverside Cty
Site Address: CLINTON KEITH ROAD AND INTERSTATE 215 (ESCONDIDO FREEWAY)
Site City: MURRIETA
Site Zip: Not reported
Enf Action Date: 05-16-2016
Enf Action Type: Staff Enforcement Letter (Informal)
Enf Action Description: Staff Enforcement Letter (Informal)
Enf Action Notes: Not reported
Enf Action Division: Water Boards
Enf Action Program: CERFILLEXC
Enf Action Source: CIWQS

7
WSW
1/4-1/2
0.306 mi.
1616 ft.

MOTORS PETROLEUM INC.
27698 CLINTON KEITH RD
MURRIETA, CA 92562

UST **U004227651**
N/A

Relative:
Lower

Actual:
1519 ft.

UST:
Name: MOTORS PETROLEUM INC
Address: 27698 CLINTON KEITH RD
City,State,Zip: MURRIETA, CA 92562
Facility ID: 57566
Permitting Agency: Riverside County Department of Environmental Health
Latitude: 33.59885
Longitude: -117.17742

RIVERSIDE CO. UST:
Name: MOTORS PETROLEUM INC.
Address: 27698 CLINTON KEITH RD
City,State,Zip: MURRIETA, CA 92562
Region: RIVERSIDE
Total Tanks: 3

8
NE
1/4-1/2
0.429 mi.
2267 ft.

CHANNEL CATS RV PARK
28393 SOMERS ROAD
MURRIETA, CA 92563

ENF **S111211958**
CIWQS **N/A**

Relative:
Lower

Actual:
1519 ft.

ENF:
Name: CHANNEL CATS RV PARK
Address: 28393 SOMERS ROAD
City,State,Zip: MURRIETA, CA 92563-2402
Region: 9
Facility Id: 214037
Agency Name: Not reported

CHANNEL CATS RV PARK (Continued) **S111211958**

Place Type:	Recreational
Place Subtype:	Campground
Facility Type:	All other facilities
Agency Type:	Not reported
# Of Agencies:	Not reported
Place Latitude:	33.60642
Place Longitude:	-117.16393
SIC Code 1:	703
SIC Desc 1:	Camps and Recreational Vehicle Parks
SIC Code 2:	Not reported
SIC Desc 2:	Not reported
SIC Code 3:	Not reported
SIC Desc 3:	Not reported
NAICS Code 1:	Not reported
NAICS Desc 1:	Not reported
NAICS Code 2:	Not reported
NAICS Desc 2:	Not reported
NAICS Code 3:	Not reported
NAICS Desc 3:	Not reported
# Of Places:	1
Source Of Facility:	Enf Action
Design Flow:	Not reported
Threat To Water Quality:	Not reported
Complexity:	Not reported
Pretreatment:	Not reported
Facility Waste Type:	Not reported
Facility Waste Type 2:	Not reported
Facility Waste Type 3:	Not reported
Facility Waste Type 4:	Not reported
Program:	Not reported
Program Category1:	Not reported
Program Category2:	WDR
# Of Programs:	Not reported
WDID:	Not reported
Reg Measure Id:	Not reported
Reg Measure Type:	Not reported
Region:	Not reported
Order #:	Not reported
Npdes# CA#:	Not reported
Major-Minor:	Not reported
Npdes Type:	Not reported
Reclamation:	Not reported
Dredge Fill Fee:	Not reported
301H:	Not reported
Application Fee Amt Received:	Not reported
Status:	Not reported
Status Date:	Not reported
Effective Date:	Not reported
Expiration/Review Date:	Not reported
Termination Date:	Not reported
WDR Review - Amend:	Not reported
WDR Review - Revise/Renew:	Not reported
WDR Review - Rescind:	Not reported
WDR Review - No Action Required:	Not reported
WDR Review - Pending:	Not reported
WDR Review - Planned:	Not reported
Status Enrollee:	Not reported

CHANNEL CATS RV PARK (Continued) **S111211958**

Individual/General:	Not reported
Fee Code:	Not reported
Direction/Voice:	Not reported
Enforcement Id(EID):	241767
Region:	9
Order / Resolution Number:	UNKNOWN
Enforcement Action Type:	Staff Enforcement Letter
Effective Date:	04/11/2002
Adoption/Issuance Date:	Not reported
Achieve Date:	Not reported
Termination Date:	04/11/2002
ACL Issuance Date:	Not reported
EPL Issuance Date:	Not reported
Status:	Historical
Title:	Enforcement - 9 000000658
Description:	Failure to submit 2001 Annual Monitoring Report
Program:	WDR
Latest Milestone Completion Date:	Not reported
# Of Programs1:	1
Total Assessment Amount:	0
Initial Assessed Amount:	0
Liability $ Amount:	0
Project $ Amount:	0
Liability $ Paid:	0
Project $ Completed:	0
Total $ Paid/Completed Amount:	0

CIWQS:

Name:	CHANNEL CATS RV PARK
Address:	28393 SOMERS ROAD
City,State,Zip:	MURRIETA, CA 92563
Agency:	Somers , Jean
Agency Address:	28393 Somers Road, Murrieta, CA 92563
Place/Project Type:	Campground
SIC/NAICS:	703
Region:	9
Program:	WDR
Regulatory Measure Status:	Historical
Regulatory Measure Type:	WDR
Order Number:	2003-120
WDID:	9 000000658
NPDES Number:	Not reported
Adoption Date:	05/14/2003
Effective Date:	05/14/2003
Termination Date:	Not reported
Expiration/Review Date:	05/14/2018
Design Flow:	0.01
Major/Minor:	Not reported
Complexity:	C
TTWQ:	3
Enforcement Actions within 5 years:	0
Violations within 5 years:	0
Latitude:	33.60642
Longitude:	-117.16393

9 NNE 1/2-1 0.792 mi. 4183 ft. | **BAXTER ROAD ELEMENTARY SCHOOL NO. 10**
BAXTER ROAD AND MEADOWLARK LANE
MURRIETA, CA 92563 | **ENVIROSTOR SCH** | **S118757363 N/A**

Relative: Lower

Actual: 1510 ft.

ENVIROSTOR:

Name:	BAXTER ROAD ELEMENTARY SCHOOL NO. 10
Address:	BAXTER ROAD AND MEADOWLARK LANE
City,State,Zip:	MURRIETA, CA 92563
Facility ID:	70000071
Status:	No Action Required
Status Date:	11/17/2005
Site Code:	404656
Site Type:	School Investigation
Site Type Detailed:	School
Acres:	12.06
NPL:	NO
Regulatory Agencies:	SMBRP
Lead Agency:	SMBRP
Program Manager:	Angela Garcia
Supervisor:	Shahir Haddad
Division Branch:	Southern California Schools & Brownfields Outreach
Assembly:	67
Senate:	28
Special Program:	Not reported
Restricted Use:	NO
Site Mgmt Req:	NONE SPECIFIED
Funding:	School District
Latitude:	33.61383
Longitude:	-117.1604
APN:	NONE SPECIFIED
Past Use:	NONE
Potential COC:	NONE SPECIFIED No Contaminants found
Confirmed COC:	NONE SPECIFIED
Potential Description:	NMA
Alias Name:	404656
Alias Type:	Project Code (Site Code)
Alias Name:	70000071
Alias Type:	Envirostor ID Number

Completed Info:

Completed Area Name:	PROJECT WIDE
Completed Sub Area Name:	Not reported
Completed Document Type:	Cost Recovery Closeout Memo
Completed Date:	11/16/2005
Comments:	CRU Memo completed
Completed Area Name:	PROJECT WIDE
Completed Sub Area Name:	Not reported
Completed Document Type:	Phase 1
Completed Date:	11/01/2005
Comments:	Based on the Site visit on October 28, 2005 and the information presented inthe Phase I report. DTSC concurred with No Further Action. Not reported
Future Area Name:	Not reported
Future Sub Area Name:	Not reported
Future Document Type:	Not reported
Future Due Date:	Not reported

BAXTER ROAD ELEMENTARY SCHOOL NO. 10 (Continued) **S118757363**

Schedule Area Name:	Not reported
Schedule Sub Area Name:	Not reported
Schedule Document Type:	Not reported
Schedule Due Date:	Not reported
Schedule Revised Date:	Not reported

SCH:

Name:	BAXTER ROAD ELEMENTARY SCHOOL NO. 10
Address:	BAXTER ROAD AND MEADOWLARK LANE
City,State,Zip:	MURRIETA, CA 92563
Facility ID:	70000071
Site Type:	School Investigation
Site Type Detail:	School
Site Mgmt. Req.:	NONE SPECIFIED
Acres:	12.06
National Priorities List:	NO
Cleanup Oversight Agencies:	SMBRP
Lead Agency:	SMBRP
Lead Agency Description:	DTSC - Site Cleanup Program
Project Manager:	Angela Garcia
Supervisor:	Shahir Haddad
Division Branch:	Southern California Schools & Brownfields Outreach
Site Code:	404656
Assembly:	67
Senate:	28
Special Program Status:	Not reported
Status:	No Action Required
Status Date:	11/17/2005
Restricted Use:	NO
Funding:	School District
Latitude:	33.61383
Longitude:	-117.1604
APN:	NONE SPECIFIED
Past Use:	NONE
Potential COC:	NONE SPECIFIED, No Contaminants found
Confirmed COC:	NONE SPECIFIED
Potential Description:	NMA
Alias Name:	404656
Alias Type:	Project Code (Site Code)
Alias Name:	70000071
Alias Type:	Envirostor ID Number

Completed Info:

Completed Area Name:	PROJECT WIDE
Completed Sub Area Name:	Not reported
Completed Document Type:	Cost Recovery Closeout Memo
Completed Date:	11/16/2005
Comments:	CRU Memo completed

Completed Area Name:	PROJECT WIDE
Completed Sub Area Name:	Not reported
Completed Document Type:	Phase 1
Completed Date:	11/01/2005
Comments:	Based on the Site visit on October 28, 2005 and the information presented inthe Phase I report. DTSC concurred with No Further Action. Not reported

BAXTER ROAD ELEMENTARY SCHOOL NO. 10 (Continued) **S118757363**

Future Area Name:	Not reported
Future Sub Area Name:	Not reported
Future Document Type:	Not reported
Future Due Date:	Not reported
Schedule Area Name:	Not reported
Schedule Sub Area Name:	Not reported
Schedule Document Type:	Not reported
Schedule Due Date:	Not reported
Schedule Revised Date:	Not reported

10
North
1/2-1
0.834 mi.
4405 ft.

LOMA LINDA UNIVERSITY MEDICAL CENTER AND PARCEL MA **ENF** **S120714120**
BAXTER ROAD AND ANTELOPE ROAD **N/A**
MURRIETA, CA

Relative:
Higher

Actual:
1592 ft.

ENF:

Name:	LOMA LINDA UNIVERSITY MEDICAL CENTER AND PARCEL MAP 35011
Address:	BAXTER ROAD AND ANTELOPE ROAD
City,State,Zip:	MURRIETA, CA
Region:	9
Facility Id:	647956
Agency Name:	Not reported
Place Type:	All Other
Place Subtype:	Dredge/Fill Site
Facility Type:	All other facilities
Agency Type:	Not reported
# Of Agencies:	Not reported
Place Latitude:	33.608333
Place Longitude:	-117.158333
SIC Code 1:	Not reported
SIC Desc 1:	Not reported
SIC Code 2:	Not reported
SIC Desc 2:	Not reported
SIC Code 3:	Not reported
SIC Desc 3:	Not reported
NAICS Code 1:	Not reported
NAICS Desc 1:	Not reported
NAICS Code 2:	Not reported
NAICS Desc 2:	Not reported
NAICS Code 3:	Not reported
NAICS Desc 3:	Not reported
# Of Places:	1
Source Of Facility:	Enf Action
Design Flow:	Not reported
Threat To Water Quality:	Not reported
Complexity:	Not reported
Pretreatment:	Not reported
Facility Waste Type:	Not reported
Facility Waste Type 2:	Not reported
Facility Waste Type 3:	Not reported
Facility Waste Type 4:	Not reported
Program:	Not reported
Program Category1:	Not reported
Program Category2:	CER
# Of Programs:	Not reported
WDID:	Not reported
Reg Measure Id:	Not reported

LOMA LINDA UNIVERSITY MEDICAL CENTER AND PARCEL MAP 35011 (Continued) **S120714120**

Reg Measure Type:	Not reported
Region:	Not reported
Order #:	Not reported
Npdes# CA#:	Not reported
Major-Minor:	Not reported
Npdes Type:	Not reported
Reclamation:	Not reported
Dredge Fill Fee:	Not reported
301H:	Not reported
Application Fee Amt Received:	Not reported
Status:	Not reported
Status Date:	Not reported
Effective Date:	Not reported
Expiration/Review Date:	Not reported
Termination Date:	Not reported
WDR Review - Amend:	Not reported
WDR Review - Revise/Renew:	Not reported
WDR Review - Rescind:	Not reported
WDR Review - No Action Required:	Not reported
WDR Review - Pending:	Not reported
WDR Review - Planned:	Not reported
Status Enrollee:	Not reported
Individual/General:	Not reported
Fee Code:	Not reported
Direction/Voice:	Not reported
Enforcement Id(EID):	344432
Region:	9
Order / Resolution Number:	Not reported
Enforcement Action Type:	13267 Letter
Effective Date:	06/17/2008
Adoption/Issuance Date:	06/17/2008
Achieve Date:	Not reported
Termination Date:	Not reported
ACL Issuance Date:	Not reported
EPL Issuance Date:	Not reported
Status:	Active
Title:	13267 for City of Murrieta Temporary Fire Station
Description:	Request for Info associated with NOV for discharge of fill associated with City of Murrieta's temporary fire station at Baxter and Antelope roads, on TPM 35011
Program:	CERFILLEXC
Latest Milestone Completion Date:	Not reported
# Of Programs1:	1
Total Assessment Amount:	0
Initial Assessed Amount:	0
Liability $ Amount:	0
Project $ Amount:	0
Liability $ Paid:	0
Project $ Completed:	0
Total $ Paid/Completed Amount:	0

Name:	LOMA LINDA UNIVERSITY MEDICAL CENTER AND PARCEL MAP 35011
Address:	BAXTER ROAD AND ANTELOPE ROAD
City,State,Zip:	MURRIETA, CA
Region:	9
Facility Id:	647956
Agency Name:	Not reported

LOMA LINDA UNIVERSITY MEDICAL CENTER AND PARCEL MAP 35011 (Continued) **S120714120**

Place Type:	All Other
Place Subtype:	Dredge/Fill Site
Facility Type:	All other facilities
Agency Type:	Not reported
# Of Agencies:	Not reported
Place Latitude:	33.608333
Place Longitude:	-117.158333
SIC Code 1:	Not reported
SIC Desc 1:	Not reported
SIC Code 2:	Not reported
SIC Desc 2:	Not reported
SIC Code 3:	Not reported
SIC Desc 3:	Not reported
NAICS Code 1:	Not reported
NAICS Desc 1:	Not reported
NAICS Code 2:	Not reported
NAICS Desc 2:	Not reported
NAICS Code 3:	Not reported
NAICS Desc 3:	Not reported
# Of Places:	1
Source Of Facility:	Enf Action
Design Flow:	Not reported
Threat To Water Quality:	Not reported
Complexity:	Not reported
Pretreatment:	Not reported
Facility Waste Type:	Not reported
Facility Waste Type 2:	Not reported
Facility Waste Type 3:	Not reported
Facility Waste Type 4:	Not reported
Program:	Not reported
Program Category1:	Not reported
Program Category2:	CER
# Of Programs:	Not reported
WDID:	Not reported
Reg Measure Id:	Not reported
Reg Measure Type:	Not reported
Region:	Not reported
Order #:	Not reported
Npdes# CA#:	Not reported
Major-Minor:	Not reported
Npdes Type:	Not reported
Reclamation:	Not reported
Dredge Fill Fee:	Not reported
301H:	Not reported
Application Fee Amt Received:	Not reported
Status:	Not reported
Status Date:	Not reported
Effective Date:	Not reported
Expiration/Review Date:	Not reported
Termination Date:	Not reported
WDR Review - Amend:	Not reported
WDR Review - Revise/Renew:	Not reported
WDR Review - Rescind:	Not reported
WDR Review - No Action Required:	Not reported
WDR Review - Pending:	Not reported
WDR Review - Planned:	Not reported
Status Enrollee:	Not reported

LOMA LINDA UNIVERSITY MEDICAL CENTER AND PARCEL MAP 35011 (Continued) **S120714120**

Individual/General:	Not reported
Fee Code:	Not reported
Direction/Voice:	Not reported
Enforcement Id(EID):	344425
Region:	9
Order / Resolution Number:	Not reported
Enforcement Action Type:	Notice of Violation
Effective Date:	06/17/2008
Adoption/Issuance Date:	Not reported
Achieve Date:	Not reported
Termination Date:	06/17/2008
ACL Issuance Date:	Not reported
EPL Issuance Date:	Not reported
Status:	Historical
Title:	NOV for City of Murrieta Temporary Fire Station
Description:	NOV for discharge of fill associated with construction of a temporary fire station on TPM 35011 north of Baxter, east of Antelope in the City of Murrieta without obtaining a 401 Certification
Program:	CERFILLEXC
Latest Milestone Completion Date:	Not reported
# Of Programs1:	1
Total Assessment Amount:	0
Initial Assessed Amount:	0
Liability $ Amount:	0
Project $ Amount:	0
Liability $ Paid:	0
Project $ Completed:	0
Total $ Paid/Completed Amount:	0

Name:	LOMA LINDA UNIVERSITY MEDICAL CENTER AND PARCEL MAP 35011
Address:	BAXTER ROAD AND ANTELOPE ROAD
City,State,Zip:	MURRIETA, CA
Region:	9
Facility Id:	647956
Agency Name:	Not reported
Place Type:	All Other
Place Subtype:	Dredge/Fill Site
Facility Type:	All other facilities
Agency Type:	Not reported
# Of Agencies:	Not reported
Place Latitude:	33.608333
Place Longitude:	-117.158333
SIC Code 1:	Not reported
SIC Desc 1:	Not reported
SIC Code 2:	Not reported
SIC Desc 2:	Not reported
SIC Code 3:	Not reported
SIC Desc 3:	Not reported
NAICS Code 1:	Not reported
NAICS Desc 1:	Not reported
NAICS Code 2:	Not reported
NAICS Desc 2:	Not reported
NAICS Code 3:	Not reported
NAICS Desc 3:	Not reported
# Of Places:	1
Source Of Facility:	Enf Action

LOMA LINDA UNIVERSITY MEDICAL CENTER AND PARCEL MAP 35011 (Continued) **S120714120**

Design Flow:	Not reported
Threat To Water Quality:	Not reported
Complexity:	Not reported
Pretreatment:	Not reported
Facility Waste Type:	Not reported
Facility Waste Type 2:	Not reported
Facility Waste Type 3:	Not reported
Facility Waste Type 4:	Not reported
Program:	Not reported
Program Category1:	Not reported
Program Category2:	CER
# Of Programs:	Not reported
WDID:	Not reported
Reg Measure Id:	Not reported
Reg Measure Type:	Not reported
Region:	Not reported
Order #:	Not reported
Npdes# CA#:	Not reported
Major-Minor:	Not reported
Npdes Type:	Not reported
Reclamation:	Not reported
Dredge Fill Fee:	Not reported
301H:	Not reported
Application Fee Amt Received:	Not reported
Status:	Not reported
Status Date:	Not reported
Effective Date:	Not reported
Expiration/Review Date:	Not reported
Termination Date:	Not reported
WDR Review - Amend:	Not reported
WDR Review - Revise/Renew:	Not reported
WDR Review - Rescind:	Not reported
WDR Review - No Action Required:	Not reported
WDR Review - Pending:	Not reported
WDR Review - Planned:	Not reported
Status Enrollee:	Not reported
Individual/General:	Not reported
Fee Code:	Not reported
Direction/Voice:	Not reported
Enforcement Id(EID):	403529
Region:	9
Order / Resolution Number:	07C-024
Enforcement Action Type:	Staff Enforcement Letter
Effective Date:	11/02/2015
Adoption/Issuance Date:	11/02/2015
Achieve Date:	Not reported
Termination Date:	11/02/2015
ACL Issuance Date:	Not reported
EPL Issuance Date:	Not reported
Status:	Historical
Title:	Staff Enforcement Letter 07C-024 for Physician's Hospital of Murrieta
Description:	Staff Enforcement Letter
Program:	CERFILLEXC
Latest Milestone Completion Date:	Not reported
# Of Programs1:	1
Total Assessment Amount:	0
Initial Assessed Amount:	0

LOMA LINDA UNIVERSITY MEDICAL CENTER AND PARCEL MAP 35011 (Continued) **S120714120**

Liability $ Amount:	0
Project $ Amount:	0
Liability $ Paid:	0
Project $ Completed:	0
Total $ Paid/Completed Amount:	0

Count: 0 records.

ORPHAN SUMMARY

City	EDR ID	Site Name	Site Address	Zip	Database(s)
		NO SITES FOUND			

GOVERNMENT RECORDS SEARCHED / DATA CURRENCY TRACKING

To maintain currency of the following federal and state databases, EDR contacts the appropriate governmental agency on a monthly or quarterly basis, as required.

Number of Days to Update: Provides confirmation that EDR is reporting records that have been updated within 90 days from the date the government agency made the information available to the public.

STANDARD ENVIRONMENTAL RECORDS

Federal NPL site list

NPL: National Priority List

National Priorities List (Superfund). The NPL is a subset of CERCLIS and identifies over 1,200 sites for priority cleanup under the Superfund Program. NPL sites may encompass relatively large areas. As such, EDR provides polygon coverage for over 1,000 NPL site boundaries produced by EPA's Environmental Photographic Interpretation Center (EPIC) and regional EPA offices.

Date of Government Version: 07/19/2019
Date Data Arrived at EDR: 07/30/2019
Date Made Active in Reports: 09/03/2019
Number of Days to Update: 35

Source: EPA
Telephone: N/A
Last EDR Contact: 09/05/2019
Next Scheduled EDR Contact: 10/14/2019
Data Release Frequency: Quarterly

NPL Site Boundaries

Sources:

EPA's Environmental Photographic Interpretation Center (EPIC)
Telephone: 202-564-7333

EPA Region 1
Telephone 617-918-1143

EPA Region 6
Telephone: 214-655-6659

EPA Region 3
Telephone 215-814-5418

EPA Region 7
Telephone: 913-551-7247

EPA Region 4
Telephone 404-562-8033

EPA Region 8
Telephone: 303-312-6774

EPA Region 5
Telephone 312-886-6686

EPA Region 9
Telephone: 415-947-4246

EPA Region 10
Telephone 206-553-8665

Proposed NPL: Proposed National Priority List Sites

A site that has been proposed for listing on the National Priorities List through the issuance of a proposed rule in the Federal Register. EPA then accepts public comments on the site, responds to the comments, and places on the NPL those sites that continue to meet the requirements for listing.

Date of Government Version: 07/19/2019
Date Data Arrived at EDR: 07/30/2019
Date Made Active in Reports: 09/03/2019
Number of Days to Update: 35

Source: EPA
Telephone: N/A
Last EDR Contact: 09/05/2019
Next Scheduled EDR Contact: 10/14/2019
Data Release Frequency: Quarterly

NPL LIENS: Federal Superfund Liens

Federal Superfund Liens. Under the authority granted the USEPA by CERCLA of 1980, the USEPA has the authority to file liens against real property in order to recover remedial action expenditures or when the property owner received notification of potential liability. USEPA compiles a listing of filed notices of Superfund Liens.

Date of Government Version: 10/15/1991
Date Data Arrived at EDR: 02/02/1994
Date Made Active in Reports: 03/30/1994
Number of Days to Update: 56

Source: EPA
Telephone: 202-564-4267
Last EDR Contact: 08/15/2011
Next Scheduled EDR Contact: 11/28/2011
Data Release Frequency: No Update Planned

Federal Delisted NPL site list

Delisted NPL: National Priority List Deletions

The National Oil and Hazardous Substances Pollution Contingency Plan (NCP) establishes the criteria that the EPA uses to delete sites from the NPL. In accordance with 40 CFR 300.425.(e), sites may be deleted from the NPL where no further response is appropriate.

Date of Government Version: 07/19/2019
Date Data Arrived at EDR: 07/30/2019
Date Made Active in Reports: 09/03/2019
Number of Days to Update: 35

Source: EPA
Telephone: N/A
Last EDR Contact: 09/05/2019
Next Scheduled EDR Contact: 10/14/2019
Data Release Frequency: Quarterly

Federal CERCLIS list

FEDERAL FACILITY: Federal Facility Site Information listing

A listing of National Priority List (NPL) and Base Realignment and Closure (BRAC) sites found in the Comprehensive Environmental Response, Compensation and Liability Information System (CERCLIS) Database where EPA Federal Facilities Restoration and Reuse Office is involved in cleanup activities.

Date of Government Version: 04/03/2019
Date Data Arrived at EDR: 04/05/2019
Date Made Active in Reports: 05/14/2019
Number of Days to Update: 39

Source: Environmental Protection Agency
Telephone: 703-603-8704
Last EDR Contact: 07/03/2019
Next Scheduled EDR Contact: 10/14/2019
Data Release Frequency: Varies

SEMS: Superfund Enterprise Management System

SEMS (Superfund Enterprise Management System) tracks hazardous waste sites, potentially hazardous waste sites, and remedial activities performed in support of EPA's Superfund Program across the United States. The list was formerly know as CERCLIS, renamed to SEMS by the EPA in 2015. The list contains data on potentially hazardous waste sites that have been reported to the USEPA by states, municipalities, private companies and private persons, pursuant to Section 103 of the Comprehensive Environmental Response, Compensation, and Liability Act (CERCLA). This dataset also contains sites which are either proposed to or on the National Priorities List (NPL) and the sites which are in the screening and assessment phase for possible inclusion on the NPL.

Date of Government Version: 07/19/2019
Date Data Arrived at EDR: 07/30/2019
Date Made Active in Reports: 09/03/2019
Number of Days to Update: 35

Source: EPA
Telephone: 800-424-9346
Last EDR Contact: 09/05/2019
Next Scheduled EDR Contact: 10/28/2019
Data Release Frequency: Quarterly

Federal CERCLIS NFRAP site list

SEMS-ARCHIVE: Superfund Enterprise Management System Archive

SEMS-ARCHIVE (Superfund Enterprise Management System Archive) tracks sites that have no further interest under the Federal Superfund Program based on available information. The list was formerly known as the CERCLIS-NFRAP, renamed to SEMS ARCHIVE by the EPA in 2015. EPA may perform a minimal level of assessment work at a site while it is archived if site conditions change and/or new information becomes available. Archived sites have been removed and archived from the inventory of SEMS sites. Archived status indicates that, to the best of EPA's knowledge, assessment at a site has been completed and that EPA has determined no further steps will be taken to list the site on the National Priorities List (NPL), unless information indicates this decision was not appropriate or other considerations require a recommendation for listing at a later time. The decision does not necessarily mean that there is no hazard associated with a given site; it only means that. based upon available information, the location is not judged to be potential NPL site.

Date of Government Version: 07/19/2019
Date Data Arrived at EDR: 07/30/2019
Date Made Active in Reports: 09/03/2019
Number of Days to Update: 35

Source: EPA
Telephone: 800-424-9346
Last EDR Contact: 09/05/2019
Next Scheduled EDR Contact: 10/28/2019
Data Release Frequency: Quarterly

Federal RCRA CORRACTS facilities list

CORRACTS: Corrective Action Report
CORRACTS identifies hazardous waste handlers with RCRA corrective action activity.

Date of Government Version: 03/25/2019
Date Data Arrived at EDR: 03/27/2019
Date Made Active in Reports: 04/17/2019
Number of Days to Update: 21

Source: EPA
Telephone: 800-424-9346
Last EDR Contact: 06/26/2019
Next Scheduled EDR Contact: 10/07/2019
Data Release Frequency: Quarterly

Federal RCRA non-CORRACTS TSD facilities list

RCRA-TSDF: RCRA - Treatment, Storage and Disposal
RCRAInfo is EPA's comprehensive information system, providing access to data supporting the Resource Conservation and Recovery Act (RCRA) of 1976 and the Hazardous and Solid Waste Amendments (HSWA) of 1984. The database includes selective information on sites which generate, transport, store, treat and/or dispose of hazardous waste as defined by the Resource Conservation and Recovery Act (RCRA). Transporters are individuals or entities that move hazardous waste from the generator offsite to a facility that can recycle, treat, store, or dispose of the waste. TSDFs treat, store, or dispose of the waste.

Date of Government Version: 03/25/2019
Date Data Arrived at EDR: 03/27/2019
Date Made Active in Reports: 04/17/2019
Number of Days to Update: 21

Source: Environmental Protection Agency
Telephone: (415) 495-8895
Last EDR Contact: 06/26/2019
Next Scheduled EDR Contact: 10/07/2019
Data Release Frequency: Quarterly

Federal RCRA generators list

RCRA-LQG: RCRA - Large Quantity Generators
RCRAInfo is EPA's comprehensive information system, providing access to data supporting the Resource Conservation and Recovery Act (RCRA) of 1976 and the Hazardous and Solid Waste Amendments (HSWA) of 1984. The database includes selective information on sites which generate, transport, store, treat and/or dispose of hazardous waste as defined by the Resource Conservation and Recovery Act (RCRA). Large quantity generators (LQGs) generate over 1,000 kilograms (kg) of hazardous waste, or over 1 kg of acutely hazardous waste per month.

Date of Government Version: 03/25/2019
Date Data Arrived at EDR: 03/27/2019
Date Made Active in Reports: 04/17/2019
Number of Days to Update: 21

Source: Environmental Protection Agency
Telephone: (415) 495-8895
Last EDR Contact: 06/26/2019
Next Scheduled EDR Contact: 10/07/2019
Data Release Frequency: Quarterly

RCRA-SQG: RCRA - Small Quantity Generators

RCRAInfo is EPA's comprehensive information system, providing access to data supporting the Resource Conservation and Recovery Act (RCRA) of 1976 and the Hazardous and Solid Waste Amendments (HSWA) of 1984. The database includes selective information on sites which generate, transport, store, treat and/or dispose of hazardous waste as defined by the Resource Conservation and Recovery Act (RCRA). Small quantity generators (SQGs) generate between 100 kg and 1,000 kg of hazardous waste per month.

Date of Government Version: 03/25/2019
Date Data Arrived at EDR: 03/27/2019
Date Made Active in Reports: 04/17/2019
Number of Days to Update: 21

Source: Environmental Protection Agency
Telephone: (415) 495-8895
Last EDR Contact: 06/26/2019
Next Scheduled EDR Contact: 10/07/2019
Data Release Frequency: Quarterly

RCRA-CESQG: RCRA - Conditionally Exempt Small Quantity Generators

RCRAInfo is EPA's comprehensive information system, providing access to data supporting the Resource Conservation and Recovery Act (RCRA) of 1976 and the Hazardous and Solid Waste Amendments (HSWA) of 1984. The database includes selective information on sites which generate, transport, store, treat and/or dispose of hazardous waste as defined by the Resource Conservation and Recovery Act (RCRA). Conditionally exempt small quantity generators (CESQGs) generate less than 100 kg of hazardous waste, or less than 1 kg of acutely hazardous waste per month.

Date of Government Version: 03/25/2019
Date Data Arrived at EDR: 03/27/2019
Date Made Active in Reports: 04/17/2019
Number of Days to Update: 21

Source: Environmental Protection Agency
Telephone: (415) 495-8895
Last EDR Contact: 06/26/2019
Next Scheduled EDR Contact: 10/07/2019
Data Release Frequency: Quarterly

Federal institutional controls / engineering controls registries

LUCIS: Land Use Control Information System

LUCIS contains records of land use control information pertaining to the former Navy Base Realignment and Closure properties.

Date of Government Version: 08/13/2019
Date Data Arrived at EDR: 08/20/2019
Date Made Active in Reports: 08/26/2019
Number of Days to Update: 6

Source: Department of the Navy
Telephone: 843-820-7326
Last EDR Contact: 08/07/2019
Next Scheduled EDR Contact: 11/25/2019
Data Release Frequency: Varies

US ENG CONTROLS: Engineering Controls Sites List

A listing of sites with engineering controls in place. Engineering controls include various forms of caps, building foundations, liners, and treatment methods to create pathway elimination for regulated substances to enter environmental media or effect human health.

Date of Government Version: 08/19/2019
Date Data Arrived at EDR: 08/20/2019
Date Made Active in Reports: 08/26/2019
Number of Days to Update: 6

Source: Environmental Protection Agency
Telephone: 703-603-0695
Last EDR Contact: 08/20/2019
Next Scheduled EDR Contact: 12/09/2019
Data Release Frequency: Varies

US INST CONTROL: Sites with Institutional Controls

A listing of sites with institutional controls in place. Institutional controls include administrative measures, such as groundwater use restrictions, construction restrictions, property use restrictions, and post remediation care requirements intended to prevent exposure to contaminants remaining on site. Deed restrictions are generally required as part of the institutional controls.

Date of Government Version: 08/19/2019
Date Data Arrived at EDR: 08/20/2019
Date Made Active in Reports: 08/26/2019
Number of Days to Update: 6

Source: Environmental Protection Agency
Telephone: 703-603-0695
Last EDR Contact: 08/20/2019
Next Scheduled EDR Contact: 12/09/2019
Data Release Frequency: Varies

Federal ERNS list

ERNS: Emergency Response Notification System

Emergency Response Notification System. ERNS records and stores information on reported releases of oil and hazardous substances.

Date of Government Version: 03/25/2019
Date Data Arrived at EDR: 03/26/2019
Date Made Active in Reports: 05/01/2019
Number of Days to Update: 36

Source: National Response Center, United States Coast Guard
Telephone: 202-267-2180
Last EDR Contact: 06/26/2019
Next Scheduled EDR Contact: 10/07/2019
Data Release Frequency: Quarterly

State- and tribal - equivalent NPL

RESPONSE: State Response Sites

Identifies confirmed release sites where DTSC is involved in remediation, either in a lead or oversight capacity. These confirmed release sites are generally high-priority and high potential risk.

Date of Government Version: 04/29/2019
Date Data Arrived at EDR: 04/30/2019
Date Made Active in Reports: 06/27/2019
Number of Days to Update: 58

Source: Department of Toxic Substances Control
Telephone: 916-323-3400
Last EDR Contact: 07/31/2019
Next Scheduled EDR Contact: 11/11/2019
Data Release Frequency: Quarterly

State- and tribal - equivalent CERCLIS

ENVIROSTOR: EnviroStor Database

The Department of Toxic Substances Control's (DTSC's) Site Mitigation and Brownfields Reuse Program's (SMBRP's) EnviroStor database identifes sites that have known contamination or sites for which there may be reasons to investigate further. The database includes the following site types: Federal Superfund sites (National Priorities List (NPL)); State Response, including Military Facilities and State Superfund; Voluntary Cleanup; and School sites. EnviroStor provides similar information to the information that was available in CalSites, and provides additional site information, including, but not limited to, identification of formerly-contaminated properties that have been released for reuse, properties where environmental deed restrictions have been recorded to prevent inappropriate land uses, and risk characterization information that is used to assess potential impacts to public health and the environment at contaminated sites.

Date of Government Version: 04/29/2019
Date Data Arrived at EDR: 04/30/2019
Date Made Active in Reports: 06/27/2019
Number of Days to Update: 58

Source: Department of Toxic Substances Control
Telephone: 916-323-3400
Last EDR Contact: 07/31/2019
Next Scheduled EDR Contact: 11/11/2019
Data Release Frequency: Quarterly

State and tribal landfill and/or solid waste disposal site lists

SWF/LF (SWIS): Solid Waste Information System

Active, Closed and Inactive Landfills. SWF/LF records typically contain an inve ntory of solid waste disposal facilities or landfills. These may be active or i nactive facilities or open dumps that failed to meet RCRA Section 4004 criteria for solid waste landfills or disposal sites.

Date of Government Version: 05/13/2019
Date Data Arrived at EDR: 05/14/2019
Date Made Active in Reports: 07/17/2019
Number of Days to Update: 64

Source: Department of Resources Recycling and Recovery
Telephone: 916-341-6320
Last EDR Contact: 08/13/2019
Next Scheduled EDR Contact: 11/25/2019
Data Release Frequency: Quarterly

State and tribal leaking storage tank lists

LUST REG 7: Leaking Underground Storage Tank Case Listing
Leaking Underground Storage Tank locations. Imperial, Riverside, San Diego, Santa Barbara counties.

Date of Government Version: 02/26/2004
Date Data Arrived at EDR: 02/26/2004
Date Made Active in Reports: 03/24/2004
Number of Days to Update: 27

Source: California Regional Water Quality Control Board Colorado River Basin Region (7)
Telephone: 760-776-8943
Last EDR Contact: 08/01/2011
Next Scheduled EDR Contact: 11/14/2011
Data Release Frequency: No Update Planned

LUST REG 8: Leaking Underground Storage Tanks
California Regional Water Quality Control Board Santa Ana Region (8). For more current information, please refer to the State Water Resources Control Board's LUST database.

Date of Government Version: 02/14/2005
Date Data Arrived at EDR: 02/15/2005
Date Made Active in Reports: 03/28/2005
Number of Days to Update: 41

Source: California Regional Water Quality Control Board Santa Ana Region (8)
Telephone: 909-782-4496
Last EDR Contact: 08/15/2011
Next Scheduled EDR Contact: 11/28/2011
Data Release Frequency: No Update Planned

LUST REG 9: Leaking Underground Storage Tank Report
Orange, Riverside, San Diego counties. For more current information, please refer to the State Water Resources Control Board's LUST database.

Date of Government Version: 03/01/2001
Date Data Arrived at EDR: 04/23/2001
Date Made Active in Reports: 05/21/2001
Number of Days to Update: 28

Source: California Regional Water Quality Control Board San Diego Region (9)
Telephone: 858-637-5595
Last EDR Contact: 09/26/2011
Next Scheduled EDR Contact: 01/09/2012
Data Release Frequency: No Update Planned

LUST: Leaking Underground Fuel Tank Report (GEOTRACKER)
Leaking Underground Storage Tank (LUST) Sites included in GeoTracker. GeoTracker is the Water Boards data management system for sites that impact, or have the potential to impact, water quality in California, with emphasis on groundwater.

Date of Government Version: 06/10/2019
Date Data Arrived at EDR: 06/11/2019
Date Made Active in Reports: 08/05/2019
Number of Days to Update: 55

Source: State Water Resources Control Board
Telephone: see region list
Last EDR Contact: 06/11/2019
Next Scheduled EDR Contact: 09/23/2019
Data Release Frequency: Quarterly

LUST REG 6V: Leaking Underground Storage Tank Case Listing
Leaking Underground Storage Tank locations. Inyo, Kern, Los Angeles, Mono, San Bernardino counties.

Date of Government Version: 06/07/2005
Date Data Arrived at EDR: 06/07/2005
Date Made Active in Reports: 06/29/2005
Number of Days to Update: 22

Source: California Regional Water Quality Control Board Victorville Branch Office (6)
Telephone: 760-241-7365
Last EDR Contact: 09/12/2011
Next Scheduled EDR Contact: 12/26/2011
Data Release Frequency: No Update Planned

LUST REG 4: Underground Storage Tank Leak List
Los Angeles, Ventura counties. For more current information, please refer to the State Water Resources Control Board's LUST database.

Date of Government Version: 09/07/2004
Date Data Arrived at EDR: 09/07/2004
Date Made Active in Reports: 10/12/2004
Number of Days to Update: 35

Source: California Regional Water Quality Control Board Los Angeles Region (4)
Telephone: 213-576-6710
Last EDR Contact: 09/06/2011
Next Scheduled EDR Contact: 12/19/2011
Data Release Frequency: No Update Planned

LUST REG 3: Leaking Underground Storage Tank Database
Leaking Underground Storage Tank locations. Monterey, San Benito, San Luis Obispo, Santa Barbara, Santa Cruz counties.

Date of Government Version: 05/19/2003
Date Data Arrived at EDR: 05/19/2003
Date Made Active in Reports: 06/02/2003
Number of Days to Update: 14

Source: California Regional Water Quality Control Board Central Coast Region (3)
Telephone: 805-542-4786
Last EDR Contact: 07/18/2011
Next Scheduled EDR Contact: 10/31/2011
Data Release Frequency: No Update Planned

LUST REG 2: Fuel Leak List

Leaking Underground Storage Tank locations. Alameda, Contra Costa, Marin, Napa, San Francisco, San Mateo, Santa Clara, Solano, Sonoma counties.

Date of Government Version: 09/30/2004
Date Data Arrived at EDR: 10/20/2004
Date Made Active in Reports: 11/19/2004
Number of Days to Update: 30

Source: California Regional Water Quality Control Board San Francisco Bay Region (2)
Telephone: 510-622-2433
Last EDR Contact: 09/19/2011
Next Scheduled EDR Contact: 01/02/2012
Data Release Frequency: No Update Planned

LUST REG 1: Active Toxic Site Investigation

Del Norte, Humboldt, Lake, Mendocino, Modoc, Siskiyou, Sonoma, Trinity counties. For more current information, please refer to the State Water Resources Control Board's LUST database.

Date of Government Version: 02/01/2001
Date Data Arrived at EDR: 02/28/2001
Date Made Active in Reports: 03/29/2001
Number of Days to Update: 29

Source: California Regional Water Quality Control Board North Coast (1)
Telephone: 707-570-3769
Last EDR Contact: 08/01/2011
Next Scheduled EDR Contact: 11/14/2011
Data Release Frequency: No Update Planned

LUST REG 6L: Leaking Underground Storage Tank Case Listing

For more current information, please refer to the State Water Resources Control Board's LUST database.

Date of Government Version: 09/09/2003
Date Data Arrived at EDR: 09/10/2003
Date Made Active in Reports: 10/07/2003
Number of Days to Update: 27

Source: California Regional Water Quality Control Board Lahontan Region (6)
Telephone: 530-542-5572
Last EDR Contact: 09/12/2011
Next Scheduled EDR Contact: 12/26/2011
Data Release Frequency: No Update Planned

LUST REG 5: Leaking Underground Storage Tank Database

Leaking Underground Storage Tank locations. Alameda, Alpine, Amador, Butte, Colusa, Contra Costa, Calveras, El Dorado, Fresno, Glenn, Kern, Kings, Lake, Lassen, Madera, Mariposa, Merced, Modoc, Napa, Nevada, Placer, Plumas, Sacramento, San Joaquin, Shasta, Solano, Stanislaus, Sutter, Tehama, Tulare, Tuolumne, Yolo, Yuba counties.

Date of Government Version: 07/01/2008
Date Data Arrived at EDR: 07/22/2008
Date Made Active in Reports: 07/31/2008
Number of Days to Update: 9

Source: California Regional Water Quality Control Board Central Valley Region (5)
Telephone: 916-464-4834
Last EDR Contact: 07/01/2011
Next Scheduled EDR Contact: 10/17/2011
Data Release Frequency: No Update Planned

INDIAN LUST R10: Leaking Underground Storage Tanks on Indian Land

LUSTs on Indian land in Alaska, Idaho, Oregon and Washington.

Date of Government Version: 10/17/2018
Date Data Arrived at EDR: 03/07/2019
Date Made Active in Reports: 05/01/2019
Number of Days to Update: 55

Source: EPA Region 10
Telephone: 206-553-2857
Last EDR Contact: 07/29/2019
Next Scheduled EDR Contact: 11/04/2019
Data Release Frequency: Varies

INDIAN LUST R9: Leaking Underground Storage Tanks on Indian Land

LUSTs on Indian land in Arizona, California, New Mexico and Nevada

Date of Government Version: 10/10/2018
Date Data Arrived at EDR: 03/08/2019
Date Made Active in Reports: 05/01/2019
Number of Days to Update: 54

Source: Environmental Protection Agency
Telephone: 415-972-3372
Last EDR Contact: 07/29/2019
Next Scheduled EDR Contact: 11/04/2019
Data Release Frequency: Varies

INDIAN LUST R8: Leaking Underground Storage Tanks on Indian Land
LUSTs on Indian land in Colorado, Montana, North Dakota, South Dakota, Utah and Wyoming.

Date of Government Version: 10/16/2018
Date Data Arrived at EDR: 03/07/2019
Date Made Active in Reports: 05/01/2019
Number of Days to Update: 55

Source: EPA Region 8
Telephone: 303-312-6271
Last EDR Contact: 07/29/2019
Next Scheduled EDR Contact: 11/04/2019
Data Release Frequency: Varies

INDIAN LUST R7: Leaking Underground Storage Tanks on Indian Land
LUSTs on Indian land in Iowa, Kansas, and Nebraska

Date of Government Version: 02/19/2019
Date Data Arrived at EDR: 03/07/2019
Date Made Active in Reports: 05/01/2019
Number of Days to Update: 55

Source: EPA Region 7
Telephone: 913-551-7003
Last EDR Contact: 07/29/2019
Next Scheduled EDR Contact: 11/04/2019
Data Release Frequency: Varies

INDIAN LUST R4: Leaking Underground Storage Tanks on Indian Land
LUSTs on Indian land in Florida, Mississippi and North Carolina.

Date of Government Version: 09/24/2018
Date Data Arrived at EDR: 03/12/2019
Date Made Active in Reports: 05/01/2019
Number of Days to Update: 50

Source: EPA Region 4
Telephone: 404-562-8677
Last EDR Contact: 07/23/2019
Next Scheduled EDR Contact: 11/04/2019
Data Release Frequency: Varies

INDIAN LUST R1: Leaking Underground Storage Tanks on Indian Land
A listing of leaking underground storage tank locations on Indian Land.

Date of Government Version: 10/13/2018
Date Data Arrived at EDR: 03/07/2019
Date Made Active in Reports: 05/01/2019
Number of Days to Update: 55

Source: EPA Region 1
Telephone: 617-918-1313
Last EDR Contact: 07/29/2019
Next Scheduled EDR Contact: 11/04/2019
Data Release Frequency: Varies

INDIAN LUST R5: Leaking Underground Storage Tanks on Indian Land
Leaking underground storage tanks located on Indian Land in Michigan, Minnesota and Wisconsin.

Date of Government Version: 10/12/2018
Date Data Arrived at EDR: 03/07/2019
Date Made Active in Reports: 05/01/2019
Number of Days to Update: 55

Source: EPA, Region 5
Telephone: 312-886-7439
Last EDR Contact: 07/29/2019
Next Scheduled EDR Contact: 11/04/2019
Data Release Frequency: Varies

INDIAN LUST R6: Leaking Underground Storage Tanks on Indian Land
LUSTs on Indian land in New Mexico and Oklahoma.

Date of Government Version: 11/01/2018
Date Data Arrived at EDR: 03/07/2019
Date Made Active in Reports: 05/01/2019
Number of Days to Update: 55

Source: EPA Region 6
Telephone: 214-665-6597
Last EDR Contact: 07/29/2019
Next Scheduled EDR Contact: 11/04/2019
Data Release Frequency: Varies

CPS-SLIC: Statewide SLIC Cases (GEOTRACKER)
Cleanup Program Sites (CPS; also known as Site Cleanups [SC] and formerly known as Spills, Leaks, Investigations, and Cleanups [SLIC] sites) included in GeoTracker. GeoTracker is the Water Boards data management system for sites that impact, or have the potential to impact, water quality in California, with emphasis on groundwater.

Date of Government Version: 06/10/2019
Date Data Arrived at EDR: 06/11/2019
Date Made Active in Reports: 08/05/2019
Number of Days to Update: 55

Source: State Water Resources Control Board
Telephone: 866-480-1028
Last EDR Contact: 06/11/2019
Next Scheduled EDR Contact: 09/23/2019
Data Release Frequency: Varies

SLIC REG 1: Active Toxic Site Investigations
The SLIC (Spills, Leaks, Investigations and Cleanup) program is designed to protect and restore water quality from spills, leaks, and similar discharges.

Date of Government Version: 04/03/2003
Date Data Arrived at EDR: 04/07/2003
Date Made Active in Reports: 04/25/2003
Number of Days to Update: 18

Source: California Regional Water Quality Control Board, North Coast Region (1)
Telephone: 707-576-2220
Last EDR Contact: 08/01/2011
Next Scheduled EDR Contact: 11/14/2011
Data Release Frequency: No Update Planned

SLIC REG 2: Spills, Leaks, Investigation & Cleanup Cost Recovery Listing
The SLIC (Spills, Leaks, Investigations and Cleanup) program is designed to protect and restore water quality from spills, leaks, and similar discharges.

Date of Government Version: 09/30/2004
Date Data Arrived at EDR: 10/20/2004
Date Made Active in Reports: 11/19/2004
Number of Days to Update: 30

Source: Regional Water Quality Control Board San Francisco Bay Region (2)
Telephone: 510-286-0457
Last EDR Contact: 09/19/2011
Next Scheduled EDR Contact: 01/02/2012
Data Release Frequency: No Update Planned

SLIC REG 3: Spills, Leaks, Investigation & Cleanup Cost Recovery Listing
The SLIC (Spills, Leaks, Investigations and Cleanup) program is designed to protect and restore water quality from spills, leaks, and similar discharges.

Date of Government Version: 05/18/2006
Date Data Arrived at EDR: 05/18/2006
Date Made Active in Reports: 06/15/2006
Number of Days to Update: 28

Source: California Regional Water Quality Control Board Central Coast Region (3)
Telephone: 805-549-3147
Last EDR Contact: 07/18/2011
Next Scheduled EDR Contact: 10/31/2011
Data Release Frequency: No Update Planned

SLIC REG 4: Spills, Leaks, Investigation & Cleanup Cost Recovery Listing
The SLIC (Spills, Leaks, Investigations and Cleanup) program is designed to protect and restore water quality from spills, leaks, and similar discharges.

Date of Government Version: 11/17/2004
Date Data Arrived at EDR: 11/18/2004
Date Made Active in Reports: 01/04/2005
Number of Days to Update: 47

Source: Region Water Quality Control Board Los Angeles Region (4)
Telephone: 213-576-6600
Last EDR Contact: 07/01/2011
Next Scheduled EDR Contact: 10/17/2011
Data Release Frequency: No Update Planned

SLIC REG 5: Spills, Leaks, Investigation & Cleanup Cost Recovery Listing
The SLIC (Spills, Leaks, Investigations and Cleanup) program is designed to protect and restore water quality from spills, leaks, and similar discharges.

Date of Government Version: 04/01/2005
Date Data Arrived at EDR: 04/05/2005
Date Made Active in Reports: 04/21/2005
Number of Days to Update: 16

Source: Regional Water Quality Control Board Central Valley Region (5)
Telephone: 916-464-3291
Last EDR Contact: 09/12/2011
Next Scheduled EDR Contact: 12/26/2011
Data Release Frequency: No Update Planned

SLIC REG 6V: Spills, Leaks, Investigation & Cleanup Cost Recovery Listing
The SLIC (Spills, Leaks, Investigations and Cleanup) program is designed to protect and restore water quality from spills, leaks, and similar discharges.

Date of Government Version: 05/24/2005
Date Data Arrived at EDR: 05/25/2005
Date Made Active in Reports: 06/16/2005
Number of Days to Update: 22

Source: Regional Water Quality Control Board, Victorville Branch
Telephone: 619-241-6583
Last EDR Contact: 08/15/2011
Next Scheduled EDR Contact: 11/28/2011
Data Release Frequency: No Update Planned

SLIC REG 6L: SLIC Sites
The SLIC (Spills, Leaks, Investigations and Cleanup) program is designed to protect and restore water quality from spills, leaks, and similar discharges.

Date of Government Version: 09/07/2004
Date Data Arrived at EDR: 09/07/2004
Date Made Active in Reports: 10/12/2004
Number of Days to Update: 35

Source: California Regional Water Quality Control Board, Lahontan Region
Telephone: 530-542-5574
Last EDR Contact: 08/15/2011
Next Scheduled EDR Contact: 11/28/2011
Data Release Frequency: No Update Planned

SLIC REG 7: SLIC List
The SLIC (Spills, Leaks, Investigations and Cleanup) program is designed to protect and restore water quality from spills, leaks, and similar discharges.

Date of Government Version: 11/24/2004
Date Data Arrived at EDR: 11/29/2004
Date Made Active in Reports: 01/04/2005
Number of Days to Update: 36

Source: California Regional Quality Control Board, Colorado River Basin Region
Telephone: 760-346-7491
Last EDR Contact: 08/01/2011
Next Scheduled EDR Contact: 11/14/2011
Data Release Frequency: No Update Planned

SLIC REG 8: Spills, Leaks, Investigation & Cleanup Cost Recovery Listing
The SLIC (Spills, Leaks, Investigations and Cleanup) program is designed to protect and restore water quality from spills, leaks, and similar discharges.

Date of Government Version: 04/03/2008
Date Data Arrived at EDR: 04/03/2008
Date Made Active in Reports: 04/14/2008
Number of Days to Update: 11

Source: California Region Water Quality Control Board Santa Ana Region (8)
Telephone: 951-782-3298
Last EDR Contact: 09/12/2011
Next Scheduled EDR Contact: 12/26/2011
Data Release Frequency: No Update Planned

SLIC REG 9: Spills, Leaks, Investigation & Cleanup Cost Recovery Listing
The SLIC (Spills, Leaks, Investigations and Cleanup) program is designed to protect and restore water quality from spills, leaks, and similar discharges.

Date of Government Version: 09/10/2007
Date Data Arrived at EDR: 09/11/2007
Date Made Active in Reports: 09/28/2007
Number of Days to Update: 17

Source: California Regional Water Quality Control Board San Diego Region (9)
Telephone: 858-467-2980
Last EDR Contact: 08/08/2011
Next Scheduled EDR Contact: 11/21/2011
Data Release Frequency: No Update Planned

State and tribal registered storage tank lists

FEMA UST: Underground Storage Tank Listing
A listing of all FEMA owned underground storage tanks.

Date of Government Version: 05/15/2017
Date Data Arrived at EDR: 05/30/2017
Date Made Active in Reports: 10/13/2017
Number of Days to Update: 136

Source: FEMA
Telephone: 202-646-5797
Last EDR Contact: 08/26/2019
Next Scheduled EDR Contact: 10/21/2019
Data Release Frequency: Varies

MILITARY UST SITES: Military UST Sites (GEOTRACKER)
Military ust sites

Date of Government Version: 06/10/2019
Date Data Arrived at EDR: 06/11/2019
Date Made Active in Reports: 07/24/2019
Number of Days to Update: 43

Source: State Water Resources Control Board
Telephone: 866-480-1028
Last EDR Contact: 06/11/2019
Next Scheduled EDR Contact: 09/23/2019
Data Release Frequency: Varies

UST CLOSURE: Proposed Closure of Underground Storage Tank (UST) Cases

UST cases that are being considered for closure by either the State Water Resources Control Board or the Executive Director have been posted for a 60-day public comment period. UST Case Closures being proposed for consideration by the State Water Resources Control Board. These are primarily UST cases that meet closure criteria under the decisional framework in State Water Board Resolution No. 92-49 and other Board orders. UST Case Closures proposed for consideration by the Executive Director pursuant to State Water Board Resolution No. 2012-0061. These are cases that meet the criteria of the Low-Threat UST Case Closure Policy. UST Case Closure Review Denials and Approved Orders.

Date of Government Version: 06/10/2019
Date Data Arrived at EDR: 06/12/2019
Date Made Active in Reports: 07/23/2019
Number of Days to Update: 41

Source: State Water Resources Control Board
Telephone: 916-327-7844
Last EDR Contact: 06/12/2019
Next Scheduled EDR Contact: 09/23/2019
Data Release Frequency: Varies

UST: Active UST Facilities

Active UST facilities gathered from the local regulatory agencies

Date of Government Version: 06/10/2019
Date Data Arrived at EDR: 06/11/2019
Date Made Active in Reports: 07/23/2019
Number of Days to Update: 42

Source: SWRCB
Telephone: 916-341-5851
Last EDR Contact: 06/11/2019
Next Scheduled EDR Contact: 09/23/2019
Data Release Frequency: Semi-Annually

AST: Aboveground Petroleum Storage Tank Facilities

A listing of aboveground storage tank petroleum storage tank locations.

Date of Government Version: 07/06/2016
Date Data Arrived at EDR: 07/12/2016
Date Made Active in Reports: 09/19/2016
Number of Days to Update: 69

Source: California Environmental Protection Agency
Telephone: 916-327-5092
Last EDR Contact: 06/17/2019
Next Scheduled EDR Contact: 09/30/2019
Data Release Frequency: Varies

INDIAN UST R7: Underground Storage Tanks on Indian Land

The Indian Underground Storage Tank (UST) database provides information about underground storage tanks on Indian land in EPA Region 7 (Iowa, Kansas, Missouri, Nebraska, and 9 Tribal Nations).

Date of Government Version: 11/07/2018
Date Data Arrived at EDR: 03/07/2019
Date Made Active in Reports: 05/01/2019
Number of Days to Update: 55

Source: EPA Region 7
Telephone: 913-551-7003
Last EDR Contact: 07/29/2019
Next Scheduled EDR Contact: 11/04/2019
Data Release Frequency: Varies

INDIAN UST R8: Underground Storage Tanks on Indian Land

The Indian Underground Storage Tank (UST) database provides information about underground storage tanks on Indian land in EPA Region 8 (Colorado, Montana, North Dakota, South Dakota, Utah, Wyoming and 27 Tribal Nations).

Date of Government Version: 10/16/2018
Date Data Arrived at EDR: 03/07/2019
Date Made Active in Reports: 05/01/2019
Number of Days to Update: 55

Source: EPA Region 8
Telephone: 303-312-6137
Last EDR Contact: 08/05/2019
Next Scheduled EDR Contact: 11/04/2019
Data Release Frequency: Varies

INDIAN UST R6: Underground Storage Tanks on Indian Land

The Indian Underground Storage Tank (UST) database provides information about underground storage tanks on Indian land in EPA Region 6 (Louisiana, Arkansas, Oklahoma, New Mexico, Texas and 65 Tribes).

Date of Government Version: 11/01/2018
Date Data Arrived at EDR: 03/07/2019
Date Made Active in Reports: 05/01/2019
Number of Days to Update: 55

Source: EPA Region 6
Telephone: 214-665-7591
Last EDR Contact: 07/29/2019
Next Scheduled EDR Contact: 11/04/2019
Data Release Frequency: Varies

INDIAN UST R5: Underground Storage Tanks on Indian Land
The Indian Underground Storage Tank (UST) database provides information about underground storage tanks on Indian land in EPA Region 5 (Michigan, Minnesota and Wisconsin and Tribal Nations).

Date of Government Version: 10/12/2018
Date Data Arrived at EDR: 03/07/2019
Date Made Active in Reports: 05/01/2019
Number of Days to Update: 55

Source: EPA Region 5
Telephone: 312-886-6136
Last EDR Contact: 07/29/2019
Next Scheduled EDR Contact: 11/05/2019
Data Release Frequency: Varies

INDIAN UST R4: Underground Storage Tanks on Indian Land
The Indian Underground Storage Tank (UST) database provides information about underground storage tanks on Indian land in EPA Region 4 (Alabama, Florida, Georgia, Kentucky, Mississippi, North Carolina, South Carolina, Tennessee and Tribal Nations)

Date of Government Version: 09/24/2018
Date Data Arrived at EDR: 03/12/2019
Date Made Active in Reports: 05/01/2019
Number of Days to Update: 50

Source: EPA Region 4
Telephone: 404-562-9424
Last EDR Contact: 07/23/2019
Next Scheduled EDR Contact: 11/04/2019
Data Release Frequency: Varies

INDIAN UST R10: Underground Storage Tanks on Indian Land
The Indian Underground Storage Tank (UST) database provides information about underground storage tanks on Indian land in EPA Region 10 (Alaska, Idaho, Oregon, Washington, and Tribal Nations).

Date of Government Version: 10/17/2018
Date Data Arrived at EDR: 03/07/2019
Date Made Active in Reports: 05/01/2019
Number of Days to Update: 55

Source: EPA Region 10
Telephone: 206-553-2857
Last EDR Contact: 07/29/2019
Next Scheduled EDR Contact: 11/04/2019
Data Release Frequency: Varies

INDIAN UST R9: Underground Storage Tanks on Indian Land
The Indian Underground Storage Tank (UST) database provides information about underground storage tanks on Indian land in EPA Region 9 (Arizona, California, Hawaii, Nevada, the Pacific Islands, and Tribal Nations).

Date of Government Version: 10/10/2018
Date Data Arrived at EDR: 03/08/2019
Date Made Active in Reports: 05/01/2019
Number of Days to Update: 54

Source: EPA Region 9
Telephone: 415-972-3368
Last EDR Contact: 07/29/2019
Next Scheduled EDR Contact: 11/04/2019
Data Release Frequency: Varies

INDIAN UST R1: Underground Storage Tanks on Indian Land
The Indian Underground Storage Tank (UST) database provides information about underground storage tanks on Indian land in EPA Region 1 (Connecticut, Maine, Massachusetts, New Hampshire, Rhode Island, Vermont and ten Tribal Nations).

Date of Government Version: 10/03/2018
Date Data Arrived at EDR: 03/07/2019
Date Made Active in Reports: 05/01/2019
Number of Days to Update: 55

Source: EPA, Region 1
Telephone: 617-918-1313
Last EDR Contact: 07/29/2019
Next Scheduled EDR Contact: 11/04/2019
Data Release Frequency: Varies

State and tribal voluntary cleanup sites

INDIAN VCP R7: Voluntary Cleanup Priority Lisitng
A listing of voluntary cleanup priority sites located on Indian Land located in Region 7.

Date of Government Version: 03/20/2008
Date Data Arrived at EDR: 04/22/2008
Date Made Active in Reports: 05/19/2008
Number of Days to Update: 27

Source: EPA, Region 7
Telephone: 913-551-7365
Last EDR Contact: 04/20/2009
Next Scheduled EDR Contact: 07/20/2009
Data Release Frequency: Varies

INDIAN VCP R1: Voluntary Cleanup Priority Listing
A listing of voluntary cleanup priority sites located on Indian Land located in Region 1.

Date of Government Version: 07/27/2015
Date Data Arrived at EDR: 09/29/2015
Date Made Active in Reports: 02/18/2016
Number of Days to Update: 142

Source: EPA, Region 1
Telephone: 617-918-1102
Last EDR Contact: 06/20/2019
Next Scheduled EDR Contact: 10/07/2019
Data Release Frequency: Varies

VCP: Voluntary Cleanup Program Properties
Contains low threat level properties with either confirmed or unconfirmed releases and the project proponents have request that DTSC oversee investigation and/or cleanup activities and have agreed to provide coverage for DTSC's costs.

Date of Government Version: 04/29/2019
Date Data Arrived at EDR: 04/30/2019
Date Made Active in Reports: 06/27/2019
Number of Days to Update: 58

Source: Department of Toxic Substances Control
Telephone: 916-323-3400
Last EDR Contact: 07/31/2019
Next Scheduled EDR Contact: 11/11/2019
Data Release Frequency: Quarterly

State and tribal Brownfields sites

BROWNFIELDS: Considered Brownfieds Sites Listing
A listing of sites the SWRCB considers to be Brownfields since these are sites have come to them through the MOA Process.

Date of Government Version: 06/24/2019
Date Data Arrived at EDR: 06/25/2019
Date Made Active in Reports: 08/21/2019
Number of Days to Update: 57

Source: State Water Resources Control Board
Telephone: 916-323-7905
Last EDR Contact: 06/25/2019
Next Scheduled EDR Contact: 10/07/2019
Data Release Frequency: Quarterly

ADDITIONAL ENVIRONMENTAL RECORDS

Local Brownfield lists

US BROWNFIELDS: A Listing of Brownfields Sites
Brownfields are real property, the expansion, redevelopment, or reuse of which may be complicated by the presence or potential presence of a hazardous substance, pollutant, or contaminant. Cleaning up and reinvesting in these properties takes development pressures off of undeveloped, open land, and both improves and protects the environment. Assessment, Cleanup and Redevelopment Exchange System (ACRES) stores information reported by EPA Brownfields grant recipients on brownfields properties assessed or cleaned up with grant funding as well as information on Targeted Brownfields Assessments performed by EPA Regions. A listing of ACRES Brownfield sites is obtained from Cleanups in My Community. Cleanups in My Community provides information on Brownfields properties for which information is reported back to EPA, as well as areas served by Brownfields grant programs.

Date of Government Version: 06/03/2019
Date Data Arrived at EDR: 06/04/2019
Date Made Active in Reports: 08/26/2019
Number of Days to Update: 83

Source: Environmental Protection Agency
Telephone: 202-566-2777
Last EDR Contact: 06/04/2019
Next Scheduled EDR Contact: 09/30/2019
Data Release Frequency: Semi-Annually

Local Lists of Landfill / Solid Waste Disposal Sites

WMUDS/SWAT: Waste Management Unit Database
Waste Management Unit Database System. WMUDS is used by the State Water Resources Control Board staff and the Regional Water Quality Control Boards for program tracking and inventory of waste management units. WMUDS is composed of the following databases: Facility Information, Scheduled Inspections Information, Waste Management Unit Information, SWAT Program Information, SWAT Report Summary Information, SWAT Report Summary Data, Chapter 15 (formerly Subchapter 15) Information, Chapter 15 Monitoring Parameters, TPCA Program Information, RCRA Program Information, Closure Information, and Interested Parties Information.

Date of Government Version: 04/01/2000
Date Data Arrived at EDR: 04/10/2000
Date Made Active in Reports: 05/10/2000
Number of Days to Update: 30

Source: State Water Resources Control Board
Telephone: 916-227-4448
Last EDR Contact: 07/25/2019
Next Scheduled EDR Contact: 11/11/2019
Data Release Frequency: No Update Planned

SWRCY: Recycler Database
A listing of recycling facilities in California.

Date of Government Version: 06/11/2019
Date Data Arrived at EDR: 06/12/2019
Date Made Active in Reports: 08/15/2019
Number of Days to Update: 64

Source: Department of Conservation
Telephone: 916-323-3836
Last EDR Contact: 06/12/2019
Next Scheduled EDR Contact: 09/23/2019
Data Release Frequency: Quarterly

HAULERS: Registered Waste Tire Haulers Listing
A listing of registered waste tire haulers.

Date of Government Version: 03/26/2019
Date Data Arrived at EDR: 03/27/2019
Date Made Active in Reports: 04/30/2019
Number of Days to Update: 34

Source: Integrated Waste Management Board
Telephone: 916-341-6422
Last EDR Contact: 08/07/2019
Next Scheduled EDR Contact: 11/25/2019
Data Release Frequency: Varies

INDIAN ODI: Report on the Status of Open Dumps on Indian Lands
Location of open dumps on Indian land.

Date of Government Version: 12/31/1998
Date Data Arrived at EDR: 12/03/2007
Date Made Active in Reports: 01/24/2008
Number of Days to Update: 52

Source: Environmental Protection Agency
Telephone: 703-308-8245
Last EDR Contact: 07/25/2019
Next Scheduled EDR Contact: 11/11/2019
Data Release Frequency: Varies

ODI: Open Dump Inventory
An open dump is defined as a disposal facility that does not comply with one or more of the Part 257 or Part 258 Subtitle D Criteria.

Date of Government Version: 06/30/1985
Date Data Arrived at EDR: 08/09/2004
Date Made Active in Reports: 09/17/2004
Number of Days to Update: 39

Source: Environmental Protection Agency
Telephone: 800-424-9346
Last EDR Contact: 06/09/2004
Next Scheduled EDR Contact: N/A
Data Release Frequency: No Update Planned

DEBRIS REGION 9: Torres Martinez Reservation Illegal Dump Site Locations
A listing of illegal dump sites location on the Torres Martinez Indian Reservation located in eastern Riverside County and northern Imperial County, California.

Date of Government Version: 01/12/2009
Date Data Arrived at EDR: 05/07/2009
Date Made Active in Reports: 09/21/2009
Number of Days to Update: 137

Source: EPA, Region 9
Telephone: 415-947-4219
Last EDR Contact: 07/19/2019
Next Scheduled EDR Contact: 11/04/2019
Data Release Frequency: No Update Planned

IHS OPEN DUMPS: Open Dumps on Indian Land
A listing of all open dumps located on Indian Land in the United States.

Date of Government Version: 04/01/2014
Date Data Arrived at EDR: 08/06/2014
Date Made Active in Reports: 01/29/2015
Number of Days to Update: 176

Source: Department of Health & Human Serivces, Indian Health Service
Telephone: 301-443-1452
Last EDR Contact: 08/02/2019
Next Scheduled EDR Contact: 11/11/2019
Data Release Frequency: Varies

Local Lists of Hazardous waste / Contaminated Sites

US HIST CDL: National Clandestine Laboratory Register

A listing of clandestine drug lab locations that have been removed from the DEAs National Clandestine Laboratory Register.

Date of Government Version: 06/11/2019
Date Data Arrived at EDR: 06/13/2019
Date Made Active in Reports: 09/03/2019
Number of Days to Update: 82

Source: Drug Enforcement Administration
Telephone: 202-307-1000
Last EDR Contact: 08/21/2019
Next Scheduled EDR Contact: 12/09/2019
Data Release Frequency: No Update Planned

HIST CAL-SITES: Calsites Database

The Calsites database contains potential or confirmed hazardous substance release properties. In 1996, California EPA reevaluated and significantly reduced the number of sites in the Calsites database. No longer updated by the state agency. It has been replaced by ENVIROSTOR.

Date of Government Version: 08/08/2005
Date Data Arrived at EDR: 08/03/2006
Date Made Active in Reports: 08/24/2006
Number of Days to Update: 21

Source: Department of Toxic Substance Control
Telephone: 916-323-3400
Last EDR Contact: 02/23/2009
Next Scheduled EDR Contact: 05/25/2009
Data Release Frequency: No Update Planned

SCH: School Property Evaluation Program

This category contains proposed and existing school sites that are being evaluated by DTSC for possible hazardous materials contamination. In some cases, these properties may be listed in the CalSites category depending on the level of threat to public health and safety or the environment they pose.

Date of Government Version: 04/29/2019
Date Data Arrived at EDR: 04/30/2019
Date Made Active in Reports: 06/27/2019
Number of Days to Update: 58

Source: Department of Toxic Substances Control
Telephone: 916-323-3400
Last EDR Contact: 07/31/2019
Next Scheduled EDR Contact: 11/11/2019
Data Release Frequency: Quarterly

CDL: Clandestine Drug Labs

A listing of drug lab locations. Listing of a location in this database does not indicate that any illegal drug lab materials were or were not present there, and does not constitute a determination that the location either requires or does not require additional cleanup work.

Date of Government Version: 12/31/2017
Date Data Arrived at EDR: 06/12/2018
Date Made Active in Reports: 08/06/2018
Number of Days to Update: 55

Source: Department of Toxic Substances Control
Telephone: 916-255-6504
Last EDR Contact: 07/08/2019
Next Scheduled EDR Contact: 10/21/2019
Data Release Frequency: Varies

CERS HAZ WASTE: CERS HAZ WASTE

List of sites in the California Environmental Protection Agency (CalEPA) Regulated Site Portal which fall under the Hazardous Chemical Management, Hazardous Waste Onsite Treatment, Household Hazardous Waste Collection, Hazardous Waste Generator, and RCRA LQ HW Generator programs.

Date of Government Version: 08/14/2019
Date Data Arrived at EDR: 08/14/2019
Date Made Active in Reports: 08/21/2019
Number of Days to Update: 7

Source: CalEPA
Telephone: 916-323-2514
Last EDR Contact: 08/14/2019
Next Scheduled EDR Contact: 11/04/2019
Data Release Frequency: Quarterly

TOXIC PITS: Toxic Pits Cleanup Act Sites

Toxic PITS Cleanup Act Sites. TOXIC PITS identifies sites suspected of containing hazardous substances where cleanup has not yet been completed.

Date of Government Version: 07/01/1995
Date Data Arrived at EDR: 08/30/1995
Date Made Active in Reports: 09/26/1995
Number of Days to Update: 27

Source: State Water Resources Control Board
Telephone: 916-227-4364
Last EDR Contact: 01/26/2009
Next Scheduled EDR Contact: 04/27/2009
Data Release Frequency: No Update Planned

US CDL: Clandestine Drug Labs

A listing of clandestine drug lab locations. The U.S. Department of Justice ("the Department") provides this web site as a public service. It contains addresses of some locations where law enforcement agencies reported they found chemicals or other items that indicated the presence of either clandestine drug laboratories or dumpsites. In most cases, the source of the entries is not the Department, and the Department has not verified the entry and does not guarantee its accuracy. Members of the public must verify the accuracy of all entries by, for example, contacting local law enforcement and local health departments.

Date of Government Version: 06/11/2019
Date Data Arrived at EDR: 06/13/2019
Date Made Active in Reports: 09/03/2019
Number of Days to Update: 82

Source: Drug Enforcement Administration
Telephone: 202-307-1000
Last EDR Contact: 08/21/2019
Next Scheduled EDR Contact: 12/09/2019
Data Release Frequency: Quarterly

PFAS: PFAS Contamination Site Location Listing

A listing of PFAS contaminated sites included in the GeoTracker database.

Date of Government Version: 06/28/2019
Date Data Arrived at EDR: 06/28/2019
Date Made Active in Reports: 07/24/2019
Number of Days to Update: 26

Source: State Water Resources Control Board
Telephone: 866-480-1028
Last EDR Contact: 06/28/2019
Next Scheduled EDR Contact: 09/23/2019
Data Release Frequency: Varies

Local Lists of Registered Storage Tanks

SWEEPS UST: SWEEPS UST Listing

Statewide Environmental Evaluation and Planning System. This underground storage tank listing was updated and maintained by a company contacted by the SWRCB in the early 1990's. The listing is no longer updated or maintained. The local agency is the contact for more information on a site on the SWEEPS list.

Date of Government Version: 06/01/1994
Date Data Arrived at EDR: 07/07/2005
Date Made Active in Reports: 08/11/2005
Number of Days to Update: 35

Source: State Water Resources Control Board
Telephone: N/A
Last EDR Contact: 06/03/2005
Next Scheduled EDR Contact: N/A
Data Release Frequency: No Update Planned

UST MENDOCINO: Mendocino County UST Database

A listing of underground storage tank locations in Mendocino County.

Date of Government Version: 12/04/2018
Date Data Arrived at EDR: 12/06/2018
Date Made Active in Reports: 12/14/2018
Number of Days to Update: 8

Source: Department of Public Health
Telephone: 707-463-4466
Last EDR Contact: 08/21/2019
Next Scheduled EDR Contact: 12/09/2019
Data Release Frequency: Annually

HIST UST: Hazardous Substance Storage Container Database

The Hazardous Substance Storage Container Database is a historical listing of UST sites. Refer to local/county source for current data.

Date of Government Version: 10/15/1990
Date Data Arrived at EDR: 01/25/1991
Date Made Active in Reports: 02/12/1991
Number of Days to Update: 18

Source: State Water Resources Control Board
Telephone: 916-341-5851
Last EDR Contact: 07/26/2001
Next Scheduled EDR Contact: N/A
Data Release Frequency: No Update Planned

SAN FRANCISCO AST: Aboveground Storage Tank Site Listing
Aboveground storage tank sites

Date of Government Version: 09/11/2018
Date Data Arrived at EDR: 09/12/2018
Date Made Active in Reports: 10/11/2018
Number of Days to Update: 29

Source: San Francisco County Department of Public Health
Telephone: 415-252-3896
Last EDR Contact: 07/31/2019
Next Scheduled EDR Contact: 11/18/2019
Data Release Frequency: Varies

CERS TANKS: California Environmental Reporting System (CERS) Tanks
List of sites in the California Environmental Protection Agency (CalEPA) Regulated Site Portal which fall under the Aboveground Petroleum Storage and Underground Storage Tank regulatory programs.

Date of Government Version: 08/14/2019
Date Data Arrived at EDR: 08/14/2019
Date Made Active in Reports: 08/21/2019
Number of Days to Update: 7

Source: California Environmental Protection Agency
Telephone: 916-323-2514
Last EDR Contact: 08/14/2019
Next Scheduled EDR Contact: 11/04/2019
Data Release Frequency: Quarterly

CA FID UST: Facility Inventory Database
The Facility Inventory Database (FID) contains a historical listing of active and inactive underground storage tank locations from the State Water Resource Control Board. Refer to local/county source for current data.

Date of Government Version: 10/31/1994
Date Data Arrived at EDR: 09/05/1995
Date Made Active in Reports: 09/29/1995
Number of Days to Update: 24

Source: California Environmental Protection Agency
Telephone: 916-341-5851
Last EDR Contact: 12/28/1998
Next Scheduled EDR Contact: N/A
Data Release Frequency: No Update Planned

Local Land Records

LIENS: Environmental Liens Listing
A listing of property locations with environmental liens for California where DTSC is a lien holder.

Date of Government Version: 06/05/2019
Date Data Arrived at EDR: 06/06/2019
Date Made Active in Reports: 08/09/2019
Number of Days to Update: 64

Source: Department of Toxic Substances Control
Telephone: 916-323-3400
Last EDR Contact: 08/28/2019
Next Scheduled EDR Contact: 12/16/2019
Data Release Frequency: Varies

LIENS 2: CERCLA Lien Information
A Federal CERCLA ('Superfund') lien can exist by operation of law at any site or property at which EPA has spent Superfund monies. These monies are spent to investigate and address releases and threatened releases of contamination. CERCLIS provides information as to the identity of these sites and properties.

Date of Government Version: 07/30/2019
Date Data Arrived at EDR: 07/30/2019
Date Made Active in Reports: 09/03/2019
Number of Days to Update: 35

Source: Environmental Protection Agency
Telephone: 202-564-6023
Last EDR Contact: 09/05/2019
Next Scheduled EDR Contact: 10/14/2019
Data Release Frequency: Semi-Annually

DEED: Deed Restriction Listing

Site Mitigation and Brownfields Reuse Program Facility Sites with Deed Restrictions & Hazardous Waste Management Program Facility Sites with Deed / Land Use Restriction. The DTSC Site Mitigation and Brownfields Reuse Program (SMBRP) list includes sites cleaned up under the program's oversight and generally does not include current or former hazardous waste facilities that required a hazardous waste facility permit. The list represents deed restrictions that are active. Some sites have multiple deed restrictions. The DTSC Hazardous Waste Management Program (HWMP) has developed a list of current or former hazardous waste facilities that have a recorded land use restriction at the local county recorder's office. The land use restrictions on this list were required by the DTSC HWMP as a result of the presence of hazardous substances that remain on site after the facility (or part of the facility) has been closed or cleaned up. The types of land use restriction include deed notice, deed restriction, or a land use restriction that binds current and future owners.

Date of Government Version: 06/04/2019
Date Data Arrived at EDR: 06/04/2019
Date Made Active in Reports: 08/08/2019
Number of Days to Update: 65

Source: DTSC and SWRCB
Telephone: 916-323-3400
Last EDR Contact: 09/04/2019
Next Scheduled EDR Contact: 12/16/2019
Data Release Frequency: Semi-Annually

Records of Emergency Release Reports

HMIRS: Hazardous Materials Information Reporting System
Hazardous Materials Incident Report System. HMIRS contains hazardous material spill incidents reported to DOT.

Date of Government Version: 03/25/2019
Date Data Arrived at EDR: 03/26/2019
Date Made Active in Reports: 05/14/2019
Number of Days to Update: 49

Source: U.S. Department of Transportation
Telephone: 202-366-4555
Last EDR Contact: 06/26/2019
Next Scheduled EDR Contact: 10/07/2019
Data Release Frequency: Quarterly

CHMIRS: California Hazardous Material Incident Report System
California Hazardous Material Incident Reporting System. CHMIRS contains information on reported hazardous material incidents (accidental releases or spills).

Date of Government Version: 05/15/2019
Date Data Arrived at EDR: 06/24/2019
Date Made Active in Reports: 08/21/2019
Number of Days to Update: 58

Source: Office of Emergency Services
Telephone: 916-845-8400
Last EDR Contact: 07/26/2019
Next Scheduled EDR Contact: 11/04/2019
Data Release Frequency: Semi-Annually

LDS: Land Disposal Sites Listing (GEOTRACKER)
Land Disposal sites (Landfills) included in GeoTracker. GeoTracker is the Water Boards data management system for sites that impact, or have the potential to impact, water quality in California, with emphasis on groundwater.

Date of Government Version: 06/10/2019
Date Data Arrived at EDR: 06/11/2019
Date Made Active in Reports: 08/05/2019
Number of Days to Update: 55

Source: State Water Qualilty Control Board
Telephone: 866-480-1028
Last EDR Contact: 06/11/2019
Next Scheduled EDR Contact: 09/23/2019
Data Release Frequency: Quarterly

MCS: Military Cleanup Sites Listing (GEOTRACKER)
Military sites (consisting of: Military UST sites; Military Privatized sites; and Military Cleanup sites [formerly known as DoD non UST]) included in GeoTracker. GeoTracker is the Water Boards data management system for sites that impact, or have the potential to impact, water quality in California, with emphasis on groundwater.

Date of Government Version: 06/10/2019
Date Data Arrived at EDR: 06/11/2019
Date Made Active in Reports: 07/24/2019
Number of Days to Update: 43

Source: State Water Resources Control Board
Telephone: 866-480-1028
Last EDR Contact: 06/11/2019
Next Scheduled EDR Contact: 09/23/2019
Data Release Frequency: Quarterly

SPILLS 90: SPILLS90 data from FirstSearch

Spills 90 includes those spill and release records available exclusively from FirstSearch databases. Typically, they may include chemical, oil and/or hazardous substance spills recorded after 1990. Duplicate records that are already included in EDR incident and release records are not included in Spills 90.

Date of Government Version: 06/06/2012
Date Data Arrived at EDR: 01/03/2013
Date Made Active in Reports: 02/22/2013
Number of Days to Update: 50

Source: FirstSearch
Telephone: N/A
Last EDR Contact: 01/03/2013
Next Scheduled EDR Contact: N/A
Data Release Frequency: No Update Planned

Other Ascertainable Records

RCRA NonGen / NLR: RCRA - Non Generators / No Longer Regulated

RCRAInfo is EPA's comprehensive information system, providing access to data supporting the Resource Conservation and Recovery Act (RCRA) of 1976 and the Hazardous and Solid Waste Amendments (HSWA) of 1984. The database includes selective information on sites which generate, transport, store, treat and/or dispose of hazardous waste as defined by the Resource Conservation and Recovery Act (RCRA). Non-Generators do not presently generate hazardous waste.

Date of Government Version: 03/25/2019
Date Data Arrived at EDR: 03/27/2019
Date Made Active in Reports: 04/17/2019
Number of Days to Update: 21

Source: Environmental Protection Agency
Telephone: (415) 495-8895
Last EDR Contact: 06/26/2019
Next Scheduled EDR Contact: 10/07/2019
Data Release Frequency: Quarterly

FUDS: Formerly Used Defense Sites

The listing includes locations of Formerly Used Defense Sites properties where the US Army Corps of Engineers is actively working or will take necessary cleanup actions.

Date of Government Version: 05/15/2019
Date Data Arrived at EDR: 05/21/2019
Date Made Active in Reports: 08/08/2019
Number of Days to Update: 79

Source: U.S. Army Corps of Engineers
Telephone: 202-528-4285
Last EDR Contact: 08/23/2019
Next Scheduled EDR Contact: 12/02/2019
Data Release Frequency: Varies

DOD: Department of Defense Sites

This data set consists of federally owned or administered lands, administered by the Department of Defense, that have any area equal to or greater than 640 acres of the United States, Puerto Rico, and the U.S. Virgin Islands.

Date of Government Version: 12/31/2005
Date Data Arrived at EDR: 11/10/2006
Date Made Active in Reports: 01/11/2007
Number of Days to Update: 62

Source: USGS
Telephone: 888-275-8747
Last EDR Contact: 07/09/2019
Next Scheduled EDR Contact: 10/21/2019
Data Release Frequency: Semi-Annually

FEDLAND: Federal and Indian Lands

Federally and Indian administrated lands of the United States. Lands included are administrated by: Army Corps of Engineers, Bureau of Reclamation, National Wild and Scenic River, National Wildlife Refuge, Public Domain Land, Wilderness, Wilderness Study Area, Wildlife Management Area, Bureau of Indian Affairs, Bureau of Land Management, Department of Justice, Forest Service, Fish and Wildlife Service, National Park Service.

Date of Government Version: 12/31/2005
Date Data Arrived at EDR: 02/06/2006
Date Made Active in Reports: 01/11/2007
Number of Days to Update: 339

Source: U.S. Geological Survey
Telephone: 888-275-8747
Last EDR Contact: 07/10/2019
Next Scheduled EDR Contact: 10/21/2019
Data Release Frequency: N/A

SCRD DRYCLEANERS: State Coalition for Remediation of Drycleaners Listing

The State Coalition for Remediation of Drycleaners was established in 1998, with support from the U.S. EPA Office of Superfund Remediation and Technology Innovation. It is comprised of representatives of states with established drycleaner remediation programs. Currently the member states are Alabama, Connecticut, Florida, Illinois, Kansas, Minnesota, Missouri, North Carolina, Oregon, South Carolina, Tennessee, Texas, and Wisconsin.

Date of Government Version: 01/01/2017
Date Data Arrived at EDR: 02/03/2017
Date Made Active in Reports: 04/07/2017
Number of Days to Update: 63

Source: Environmental Protection Agency
Telephone: 615-532-8599
Last EDR Contact: 08/16/2019
Next Scheduled EDR Contact: 11/25/2019
Data Release Frequency: Varies

US FIN ASSUR: Financial Assurance Information

All owners and operators of facilities that treat, store, or dispose of hazardous waste are required to provide proof that they will have sufficient funds to pay for the clean up, closure, and post-closure care of their facilities.

Date of Government Version: 03/25/2019
Date Data Arrived at EDR: 03/26/2019
Date Made Active in Reports: 05/07/2019
Number of Days to Update: 42

Source: Environmental Protection Agency
Telephone: 202-566-1917
Last EDR Contact: 06/26/2019
Next Scheduled EDR Contact: 10/07/2019
Data Release Frequency: Quarterly

EPA WATCH LIST: EPA WATCH LIST

EPA maintains a "Watch List" to facilitate dialogue between EPA, state and local environmental agencies on enforcement matters relating to facilities with alleged violations identified as either significant or high priority. Being on the Watch List does not mean that the facility has actually violated the law only that an investigation by EPA or a state or local environmental agency has led those organizations to allege that an unproven violation has in fact occurred. Being on the Watch List does not represent a higher level of concern regarding the alleged violations that were detected, but instead indicates cases requiring additional dialogue between EPA, state and local agencies - primarily because of the length of time the alleged violation has gone unaddressed or unresolved.

Date of Government Version: 08/30/2013
Date Data Arrived at EDR: 03/21/2014
Date Made Active in Reports: 06/17/2014
Number of Days to Update: 88

Source: Environmental Protection Agency
Telephone: 617-520-3000
Last EDR Contact: 08/05/2019
Next Scheduled EDR Contact: 11/18/2019
Data Release Frequency: Quarterly

2020 COR ACTION: 2020 Corrective Action Program List

The EPA has set ambitious goals for the RCRA Corrective Action program by creating the 2020 Corrective Action Universe. This RCRA cleanup baseline includes facilities expected to need corrective action. The 2020 universe contains a wide variety of sites. Some properties are heavily contaminated while others were contaminated but have since been cleaned up. Still others have not been fully investigated yet, and may require little or no remediation. Inclusion in the 2020 Universe does not necessarily imply failure on the part of a facility to meet its RCRA obligations.

Date of Government Version: 09/30/2017
Date Data Arrived at EDR: 05/08/2018
Date Made Active in Reports: 07/20/2018
Number of Days to Update: 73

Source: Environmental Protection Agency
Telephone: 703-308-4044
Last EDR Contact: 08/09/2019
Next Scheduled EDR Contact: 11/18/2019
Data Release Frequency: Varies

TSCA: Toxic Substances Control Act

Toxic Substances Control Act. TSCA identifies manufacturers and importers of chemical substances included on the TSCA Chemical Substance Inventory list. It includes data on the production volume of these substances by plant site.

Date of Government Version: 12/31/2016
Date Data Arrived at EDR: 06/21/2017
Date Made Active in Reports: 01/05/2018
Number of Days to Update: 198

Source: EPA
Telephone: 202-260-5521
Last EDR Contact: 06/18/2019
Next Scheduled EDR Contact: 09/30/2019
Data Release Frequency: Every 4 Years

TRIS: Toxic Chemical Release Inventory System

Toxic Release Inventory System. TRIS identifies facilities which release toxic chemicals to the air, water and land in reportable quantities under SARA Title III Section 313.

Date of Government Version: 12/31/2016
Date Data Arrived at EDR: 01/10/2018
Date Made Active in Reports: 01/12/2018
Number of Days to Update: 2

Source: EPA
Telephone: 202-566-0250
Last EDR Contact: 08/23/2019
Next Scheduled EDR Contact: 12/02/2019
Data Release Frequency: Annually

SSTS: Section 7 Tracking Systems

Section 7 of the Federal Insecticide, Fungicide and Rodenticide Act, as amended (92 Stat. 829) requires all registered pesticide-producing establishments to submit a report to the Environmental Protection Agency by March 1st each year. Each establishment must report the types and amounts of pesticides, active ingredients and devices being produced, and those having been produced and sold or distributed in the past year.

Date of Government Version: 09/30/2018
Date Data Arrived at EDR: 04/24/2019
Date Made Active in Reports: 08/08/2019
Number of Days to Update: 106

Source: EPA
Telephone: 202-564-4203
Last EDR Contact: 07/26/2019
Next Scheduled EDR Contact: 11/04/2019
Data Release Frequency: Annually

ROD: Records Of Decision

Record of Decision. ROD documents mandate a permanent remedy at an NPL (Superfund) site containing technical and health information to aid in the cleanup.

Date of Government Version: 07/19/2019
Date Data Arrived at EDR: 07/30/2019
Date Made Active in Reports: 09/03/2019
Number of Days to Update: 35

Source: EPA
Telephone: 703-416-0223
Last EDR Contact: 09/05/2019
Next Scheduled EDR Contact: 12/16/2019
Data Release Frequency: Annually

RMP: Risk Management Plans

When Congress passed the Clean Air Act Amendments of 1990, it required EPA to publish regulations and guidance for chemical accident prevention at facilities using extremely hazardous substances. The Risk Management Program Rule (RMP Rule) was written to implement Section 112(r) of these amendments. The rule, which built upon existing industry codes and standards, requires companies of all sizes that use certain flammable and toxic substances to develop a Risk Management Program, which includes a(n): Hazard assessment that details the potential effects of an accidental release, an accident history of the last five years, and an evaluation of worst-case and alternative accidental releases; Prevention program that includes safety precautions and maintenance, monitoring, and employee training measures; and Emergency response program that spells out emergency health care, employee training measures and procedures for informing the public and response agencies (e.g the fire department) should an accident occur.

Date of Government Version: 04/25/2019
Date Data Arrived at EDR: 05/02/2019
Date Made Active in Reports: 05/23/2019
Number of Days to Update: 21

Source: Environmental Protection Agency
Telephone: 202-564-8600
Last EDR Contact: 07/22/2019
Next Scheduled EDR Contact: 11/04/2019
Data Release Frequency: Varies

RAATS: RCRA Administrative Action Tracking System

RCRA Administration Action Tracking System. RAATS contains records based on enforcement actions issued under RCRA pertaining to major violators and includes administrative and civil actions brought by the EPA. For administration actions after September 30, 1995, data entry in the RAATS database was discontinued. EPA will retain a copy of the database for historical records. It was necessary to terminate RAATS because a decrease in agency resources made it impossible to continue to update the information contained in the database.

Date of Government Version: 04/17/1995
Date Data Arrived at EDR: 07/03/1995
Date Made Active in Reports: 08/07/1995
Number of Days to Update: 35

Source: EPA
Telephone: 202-564-4104
Last EDR Contact: 06/02/2008
Next Scheduled EDR Contact: 09/01/2008
Data Release Frequency: No Update Planned

PRP: Potentially Responsible Parties
A listing of verified Potentially Responsible Parties

Date of Government Version: 04/11/2019
Date Data Arrived at EDR: 04/18/2019
Date Made Active in Reports: 05/23/2019
Number of Days to Update: 35

Source: EPA
Telephone: 202-564-6023
Last EDR Contact: 09/05/2019
Next Scheduled EDR Contact: 11/18/2019
Data Release Frequency: Quarterly

PADS: PCB Activity Database System
PCB Activity Database. PADS Identifies generators, transporters, commercial storers and/or brokers and disposers of PCB's who are required to notify the EPA of such activities.

Date of Government Version: 03/20/2019
Date Data Arrived at EDR: 04/10/2019
Date Made Active in Reports: 05/14/2019
Number of Days to Update: 34

Source: EPA
Telephone: 202-566-0500
Last EDR Contact: 07/12/2019
Next Scheduled EDR Contact: 10/21/2019
Data Release Frequency: Annually

ICIS: Integrated Compliance Information System
The Integrated Compliance Information System (ICIS) supports the information needs of the national enforcement and compliance program as well as the unique needs of the National Pollutant Discharge Elimination System (NPDES) program.

Date of Government Version: 11/18/2016
Date Data Arrived at EDR: 11/23/2016
Date Made Active in Reports: 02/10/2017
Number of Days to Update: 79

Source: Environmental Protection Agency
Telephone: 202-564-2501
Last EDR Contact: 07/03/2019
Next Scheduled EDR Contact: 10/21/2019
Data Release Frequency: Quarterly

FTTS: FIFRA/ TSCA Tracking System - FIFRA (Federal Insecticide, Fungicide, & Rodenticide Act)/TSCA (Toxic Substances Control Act)
FTTS tracks administrative cases and pesticide enforcement actions and compliance activities related to FIFRA, TSCA and EPCRA (Emergency Planning and Community Right-to-Know Act). To maintain currency, EDR contacts the Agency on a quarterly basis.

Date of Government Version: 04/09/2009
Date Data Arrived at EDR: 04/16/2009
Date Made Active in Reports: 05/11/2009
Number of Days to Update: 25

Source: EPA/Office of Prevention, Pesticides and Toxic Substances
Telephone: 202-566-1667
Last EDR Contact: 08/18/2017
Next Scheduled EDR Contact: 12/04/2017
Data Release Frequency: No Update Planned

FTTS INSP: FIFRA/ TSCA Tracking System - FIFRA (Federal Insecticide, Fungicide, & Rodenticide Act)/TSCA (Toxic Substances Control Act)
A listing of FIFRA/TSCA Tracking System (FTTS) inspections and enforcements.

Date of Government Version: 04/09/2009
Date Data Arrived at EDR: 04/16/2009
Date Made Active in Reports: 05/11/2009
Number of Days to Update: 25

Source: EPA
Telephone: 202-566-1667
Last EDR Contact: 08/18/2017
Next Scheduled EDR Contact: 12/04/2017
Data Release Frequency: No Update Planned

MLTS: Material Licensing Tracking System
MLTS is maintained by the Nuclear Regulatory Commission and contains a list of approximately 8,100 sites which possess or use radioactive materials and which are subject to NRC licensing requirements. To maintain currency, EDR contacts the Agency on a quarterly basis.

Date of Government Version: 06/20/2019
Date Data Arrived at EDR: 06/20/2019
Date Made Active in Reports: 08/08/2019
Number of Days to Update: 49

Source: Nuclear Regulatory Commission
Telephone: 301-415-7169
Last EDR Contact: 09/04/2019
Next Scheduled EDR Contact: 11/04/2019
Data Release Frequency: Quarterly

COAL ASH DOE: Steam-Electric Plant Operation Data
A listing of power plants that store ash in surface ponds.

Date of Government Version: 12/31/2005
Date Data Arrived at EDR: 08/07/2009
Date Made Active in Reports: 10/22/2009
Number of Days to Update: 76

Source: Department of Energy
Telephone: 202-586-8719
Last EDR Contact: 06/07/2019
Next Scheduled EDR Contact: 09/16/2019
Data Release Frequency: Varies

COAL ASH EPA: Coal Combustion Residues Surface Impoundments List
A listing of coal combustion residues surface impoundments with high hazard potential ratings.

Date of Government Version: 07/01/2014
Date Data Arrived at EDR: 09/10/2014
Date Made Active in Reports: 10/20/2014
Number of Days to Update: 40

Source: Environmental Protection Agency
Telephone: N/A
Last EDR Contact: 09/03/2019
Next Scheduled EDR Contact: 12/16/2019
Data Release Frequency: Varies

PCB TRANSFORMER: PCB Transformer Registration Database
The database of PCB transformer registrations that includes all PCB registration submittals.

Date of Government Version: 05/24/2017
Date Data Arrived at EDR: 11/30/2017
Date Made Active in Reports: 12/15/2017
Number of Days to Update: 15

Source: Environmental Protection Agency
Telephone: 202-566-0517
Last EDR Contact: 08/09/2019
Next Scheduled EDR Contact: 11/04/2019
Data Release Frequency: Varies

RADINFO: Radiation Information Database
The Radiation Information Database (RADINFO) contains information about facilities that are regulated by U.S. Environmental Protection Agency (EPA) regulations for radiation and radioactivity.

Date of Government Version: 04/02/2019
Date Data Arrived at EDR: 04/02/2019
Date Made Active in Reports: 05/14/2019
Number of Days to Update: 42

Source: Environmental Protection Agency
Telephone: 202-343-9775
Last EDR Contact: 07/01/2019
Next Scheduled EDR Contact: 10/14/2019
Data Release Frequency: Quarterly

HIST FTTS: FIFRA/TSCA Tracking System Administrative Case Listing
A complete administrative case listing from the FIFRA/TSCA Tracking System (FTTS) for all ten EPA regions. The information was obtained from the National Compliance Database (NCDB). NCDB supports the implementation of FIFRA (Federal Insecticide, Fungicide, and Rodenticide Act) and TSCA (Toxic Substances Control Act). Some EPA regions are now closing out records. Because of that, and the fact that some EPA regions are not providing EPA Headquarters with updated records, it was decided to create a HIST FTTS database. It included records that may not be included in the newer FTTS database updates. This database is no longer updated.

Date of Government Version: 10/19/2006
Date Data Arrived at EDR: 03/01/2007
Date Made Active in Reports: 04/10/2007
Number of Days to Update: 40

Source: Environmental Protection Agency
Telephone: 202-564-2501
Last EDR Contact: 12/17/2007
Next Scheduled EDR Contact: 03/17/2008
Data Release Frequency: No Update Planned

HIST FTTS INSP: FIFRA/TSCA Tracking System Inspection & Enforcement Case Listing
A complete inspection and enforcement case listing from the FIFRA/TSCA Tracking System (FTTS) for all ten EPA regions. The information was obtained from the National Compliance Database (NCDB). NCDB supports the implementation of FIFRA (Federal Insecticide, Fungicide, and Rodenticide Act) and TSCA (Toxic Substances Control Act). Some EPA regions are now closing out records. Because of that, and the fact that some EPA regions are not providing EPA Headquarters with updated records, it was decided to create a HIST FTTS database. It included records that may not be included in the newer FTTS database updates. This database is no longer updated.

Date of Government Version: 10/19/2006
Date Data Arrived at EDR: 03/01/2007
Date Made Active in Reports: 04/10/2007
Number of Days to Update: 40

Source: Environmental Protection Agency
Telephone: 202-564-2501
Last EDR Contact: 12/17/2008
Next Scheduled EDR Contact: 03/17/2008
Data Release Frequency: No Update Planned

DOT OPS: Incident and Accident Data

Department of Transporation, Office of Pipeline Safety Incident and Accident data.

Date of Government Version: 04/01/2019
Date Data Arrived at EDR: 04/30/2019
Date Made Active in Reports: 08/08/2019
Number of Days to Update: 100

Source: Department of Transporation, Office of Pipeline Safety
Telephone: 202-366-4595
Last EDR Contact: 07/31/2019
Next Scheduled EDR Contact: 11/11/2019
Data Release Frequency: Quarterly

CONSENT: Superfund (CERCLA) Consent Decrees

Major legal settlements that establish responsibility and standards for cleanup at NPL (Superfund) sites. Released periodically by United States District Courts after settlement by parties to litigation matters.

Date of Government Version: 03/31/2019
Date Data Arrived at EDR: 04/23/2019
Date Made Active in Reports: 05/23/2019
Number of Days to Update: 30

Source: Department of Justice, Consent Decree Library
Telephone: Varies
Last EDR Contact: 07/08/2019
Next Scheduled EDR Contact: 10/21/2019
Data Release Frequency: Varies

BRS: Biennial Reporting System

The Biennial Reporting System is a national system administered by the EPA that collects data on the generation and management of hazardous waste. BRS captures detailed data from two groups: Large Quantity Generators (LQG) and Treatment, Storage, and Disposal Facilities.

Date of Government Version: 12/31/2015
Date Data Arrived at EDR: 02/22/2017
Date Made Active in Reports: 09/28/2017
Number of Days to Update: 218

Source: EPA/NTIS
Telephone: 800-424-9346
Last EDR Contact: 06/26/2019
Next Scheduled EDR Contact: 10/07/2019
Data Release Frequency: Biennially

INDIAN RESERV: Indian Reservations

This map layer portrays Indian administered lands of the United States that have any area equal to or greater than 640 acres.

Date of Government Version: 12/31/2014
Date Data Arrived at EDR: 07/14/2015
Date Made Active in Reports: 01/10/2017
Number of Days to Update: 546

Source: USGS
Telephone: 202-208-3710
Last EDR Contact: 07/10/2019
Next Scheduled EDR Contact: 10/21/2019
Data Release Frequency: Semi-Annually

FUSRAP: Formerly Utilized Sites Remedial Action Program

DOE established the Formerly Utilized Sites Remedial Action Program (FUSRAP) in 1974 to remediate sites where radioactive contamination remained from Manhattan Project and early U.S. Atomic Energy Commission (AEC) operations.

Date of Government Version: 08/08/2017
Date Data Arrived at EDR: 09/11/2018
Date Made Active in Reports: 09/14/2018
Number of Days to Update: 3

Source: Department of Energy
Telephone: 202-586-3559
Last EDR Contact: 07/30/2019
Next Scheduled EDR Contact: 11/18/2019
Data Release Frequency: Varies

UMTRA: Uranium Mill Tailings Sites

Uranium ore was mined by private companies for federal government use in national defense programs. When the mills shut down, large piles of the sand-like material (mill tailings) remain after uranium has been extracted from the ore. Levels of human exposure to radioactive materials from the piles are low; however, in some cases tailings were used as construction materials before the potential health hazards of the tailings were recognized.

Date of Government Version: 06/23/2017
Date Data Arrived at EDR: 10/11/2017
Date Made Active in Reports: 11/03/2017
Number of Days to Update: 23

Source: Department of Energy
Telephone: 505-845-0011
Last EDR Contact: 08/21/2019
Next Scheduled EDR Contact: 12/02/2019
Data Release Frequency: Varies

LEAD SMELTER 1: Lead Smelter Sites
A listing of former lead smelter site locations.

Date of Government Version: 07/19/2019
Date Data Arrived at EDR: 07/30/2019
Date Made Active in Reports: 09/03/2019
Number of Days to Update: 35

Source: Environmental Protection Agency
Telephone: 703-603-8787
Last EDR Contact: 09/05/2019
Next Scheduled EDR Contact: 10/14/2019
Data Release Frequency: Varies

LEAD SMELTER 2: Lead Smelter Sites
A list of several hundred sites in the U.S. where secondary lead smelting was done from 1931and 1964. These sites may pose a threat to public health through ingestion or inhalation of contaminated soil or dust

Date of Government Version: 04/05/2001
Date Data Arrived at EDR: 10/27/2010
Date Made Active in Reports: 12/02/2010
Number of Days to Update: 36

Source: American Journal of Public Health
Telephone: 703-305-6451
Last EDR Contact: 12/02/2009
Next Scheduled EDR Contact: N/A
Data Release Frequency: No Update Planned

US AIRS (AFS): Aerometric Information Retrieval System Facility Subsystem (AFS)
The database is a sub-system of Aerometric Information Retrieval System (AIRS). AFS contains compliance data on air pollution point sources regulated by the U.S. EPA and/or state and local air regulatory agencies. This information comes from source reports by various stationary sources of air pollution, such as electric power plants, steel mills, factories, and universities, and provides information about the air pollutants they produce. Action, air program, air program pollutant, and general level plant data. It is used to track emissions and compliance data from industrial plants.

Date of Government Version: 10/12/2016
Date Data Arrived at EDR: 10/26/2016
Date Made Active in Reports: 02/03/2017
Number of Days to Update: 100

Source: EPA
Telephone: 202-564-2496
Last EDR Contact: 09/26/2017
Next Scheduled EDR Contact: 01/08/2018
Data Release Frequency: Annually

US AIRS MINOR: Air Facility System Data
A listing of minor source facilities.

Date of Government Version: 10/12/2016
Date Data Arrived at EDR: 10/26/2016
Date Made Active in Reports: 02/03/2017
Number of Days to Update: 100

Source: EPA
Telephone: 202-564-2496
Last EDR Contact: 09/26/2017
Next Scheduled EDR Contact: 01/08/2018
Data Release Frequency: Annually

US MINES: Mines Master Index File
Contains all mine identification numbers issued for mines active or opened since 1971. The data also includes violation information.

Date of Government Version: 05/03/2019
Date Data Arrived at EDR: 05/29/2019
Date Made Active in Reports: 08/08/2019
Number of Days to Update: 71

Source: Department of Labor, Mine Safety and Health Administration
Telephone: 303-231-5959
Last EDR Contact: 08/27/2019
Next Scheduled EDR Contact: 12/09/2019
Data Release Frequency: Semi-Annually

US MINES 2: Ferrous and Nonferrous Metal Mines Database Listing
This map layer includes ferrous (ferrous metal mines are facilities that extract ferrous metals, such as iron ore or molybdenum) and nonferrous (Nonferrous metal mines are facilities that extract nonferrous metals, such as gold, silver, copper, zinc, and lead) metal mines in the United States.

Date of Government Version: 12/05/2005
Date Data Arrived at EDR: 02/29/2008
Date Made Active in Reports: 04/18/2008
Number of Days to Update: 49

Source: USGS
Telephone: 703-648-7709
Last EDR Contact: 08/30/2019
Next Scheduled EDR Contact: 12/09/2019
Data Release Frequency: Varies

US MINES 3: Active Mines & Mineral Plants Database Listing

Active Mines and Mineral Processing Plant operations for commodities monitored by the Minerals Information Team of the USGS.

Date of Government Version: 04/14/2011
Date Data Arrived at EDR: 06/08/2011
Date Made Active in Reports: 09/13/2011
Number of Days to Update: 97

Source: USGS
Telephone: 703-648-7709
Last EDR Contact: 08/30/2019
Next Scheduled EDR Contact: 12/09/2019
Data Release Frequency: Varies

ABANDONED MINES: Abandoned Mines

An inventory of land and water impacted by past mining (primarily coal mining) is maintained by OSMRE to provide information needed to implement the Surface Mining Control and Reclamation Act of 1977 (SMCRA). The inventory contains information on the location, type, and extent of AML impacts, as well as, information on the cost associated with the reclamation of those problems. The inventory is based upon field surveys by State, Tribal, and OSMRE program officials. It is dynamic to the extent that it is modified as new problems are identified and existing problems are reclaimed.

Date of Government Version: 03/27/2019
Date Data Arrived at EDR: 03/28/2019
Date Made Active in Reports: 05/01/2019
Number of Days to Update: 34

Source: Department of Interior
Telephone: 202-208-2609
Last EDR Contact: 08/27/2019
Next Scheduled EDR Contact: 12/23/2019
Data Release Frequency: Quarterly

FINDS: Facility Index System/Facility Registry System

Facility Index System. FINDS contains both facility information and 'pointers' to other sources that contain more detail. EDR includes the following FINDS databases in this report: PCS (Permit Compliance System), AIRS (Aerometric Information Retrieval System), DOCKET (Enforcement Docket used to manage and track information on civil judicial enforcement cases for all environmental statutes), FURS (Federal Underground Injection Control), C-DOCKET (Criminal Docket System used to track criminal enforcement actions for all environmental statutes), FFIS (Federal Facilities Information System), STATE (State Environmental Laws and Statutes), and PADS (PCB Activity Data System).

Date of Government Version: 05/03/2019
Date Data Arrived at EDR: 06/05/2019
Date Made Active in Reports: 09/03/2019
Number of Days to Update: 90

Source: EPA
Telephone: (415) 947-8000
Last EDR Contact: 09/04/2019
Next Scheduled EDR Contact: 12/16/2019
Data Release Frequency: Quarterly

DOCKET HWC: Hazardous Waste Compliance Docket Listing

A complete list of the Federal Agency Hazardous Waste Compliance Docket Facilities.

Date of Government Version: 05/31/2018
Date Data Arrived at EDR: 07/26/2018
Date Made Active in Reports: 10/05/2018
Number of Days to Update: 71

Source: Environmental Protection Agency
Telephone: 202-564-0527
Last EDR Contact: 08/21/2019
Next Scheduled EDR Contact: 12/09/2019
Data Release Frequency: Varies

UXO: Unexploded Ordnance Sites

A listing of unexploded ordnance site locations

Date of Government Version: 12/31/2017
Date Data Arrived at EDR: 01/17/2019
Date Made Active in Reports: 04/01/2019
Number of Days to Update: 74

Source: Department of Defense
Telephone: 703-704-1564
Last EDR Contact: 07/15/2019
Next Scheduled EDR Contact: 10/28/2019
Data Release Frequency: Varies

ECHO: Enforcement & Compliance History Information
ECHO provides integrated compliance and enforcement information for about 800,000 regulated facilities nationwide.

Date of Government Version: 04/07/2019
Date Data Arrived at EDR: 04/09/2019
Date Made Active in Reports: 05/23/2019
Number of Days to Update: 44

Source: Environmental Protection Agency
Telephone: 202-564-2280
Last EDR Contact: 07/09/2019
Next Scheduled EDR Contact: 10/21/2019
Data Release Frequency: Quarterly

FUELS PROGRAM: EPA Fuels Program Registered Listing
This listing includes facilities that are registered under the Part 80 (Code of Federal Regulations) EPA Fuels Programs. All companies now are required to submit new and updated registrations.

Date of Government Version: 05/20/2019
Date Data Arrived at EDR: 05/21/2019
Date Made Active in Reports: 08/08/2019
Number of Days to Update: 79

Source: EPA
Telephone: 800-385-6164
Last EDR Contact: 08/20/2019
Next Scheduled EDR Contact: 12/02/2019
Data Release Frequency: Quarterly

CA BOND EXP. PLAN: Bond Expenditure Plan
Department of Health Services developed a site-specific expenditure plan as the basis for an appropriation of Hazardous Substance Cleanup Bond Act funds. It is not updated.

Date of Government Version: 01/01/1989
Date Data Arrived at EDR: 07/27/1994
Date Made Active in Reports: 08/02/1994
Number of Days to Update: 6

Source: Department of Health Services
Telephone: 916-255-2118
Last EDR Contact: 05/31/1994
Next Scheduled EDR Contact: N/A
Data Release Frequency: No Update Planned

CORTESE: "Cortese" Hazardous Waste & Substances Sites List
The sites for the list are designated by the State Water Resource Control Board (LUST), the Integrated Waste Board (SWF/LS), and the Department of Toxic Substances Control (Cal-Sites).

Date of Government Version: 06/24/2019
Date Data Arrived at EDR: 06/25/2019
Date Made Active in Reports: 08/21/2019
Number of Days to Update: 57

Source: CAL EPA/Office of Emergency Information
Telephone: 916-323-3400
Last EDR Contact: 06/25/2019
Next Scheduled EDR Contact: 10/07/2019
Data Release Frequency: Quarterly

CUPA LIVERMORE-PLEASANTON: CUPA Facility Listing
list of facilities associated with the various CUPA programs in Livermore-Pleasanton

Date of Government Version: 05/01/2019
Date Data Arrived at EDR: 05/14/2019
Date Made Active in Reports: 07/17/2019
Number of Days to Update: 64

Source: Livermore-Pleasanton Fire Department
Telephone: 925-454-2361
Last EDR Contact: 08/15/2019
Next Scheduled EDR Contact: 11/25/2019
Data Release Frequency: Varies

CUPA SAN FRANCISCO CO: CUPA Facility Listing
Cupa facilities

Date of Government Version: 04/18/2019
Date Data Arrived at EDR: 04/19/2019
Date Made Active in Reports: 04/30/2019
Number of Days to Update: 11

Source: San Francisco County Department of Environmental Health
Telephone: 415-252-3896
Last EDR Contact: 07/31/2019
Next Scheduled EDR Contact: 11/18/2019
Data Release Frequency: Varies

DRYCLEANERS: Cleaner Facilities
A list of drycleaner related facilities that have EPA ID numbers. These are facilities with certain SIC codes: power laundries, family and commercial; garment pressing and cleaner's agents; linen supply; coin-operated laundries and cleaning; drycleaning plants, except rugs; carpet and upholster cleaning; industrial launderers; laundry and garment services.

Date of Government Version: 06/04/2019
Date Data Arrived at EDR: 06/28/2019
Date Made Active in Reports: 08/22/2019
Number of Days to Update: 55

Source: Department of Toxic Substance Control
Telephone: 916-327-4498
Last EDR Contact: 08/28/2019
Next Scheduled EDR Contact: 12/16/2019
Data Release Frequency: Annually

DRYCLEAN SOUTH COAST: South Coast Air Quality Management District Drycleaner Listing
A listing of dry cleaners in the South Coast Air Quality Management District

Date of Government Version: 03/19/2019
Date Data Arrived at EDR: 03/22/2019
Date Made Active in Reports: 04/09/2019
Number of Days to Update: 18

Source: South Coast Air Quality Management District
Telephone: 909-396-3211
Last EDR Contact: 08/21/2019
Next Scheduled EDR Contact: 12/09/2019
Data Release Frequency: Varies

DRYCLEAN AVAQMD: Antelope Valley Air Quality Management District Drycleaner Listing
A listing of dry cleaners in the Antelope Valley Air Quality Management District.

Date of Government Version: 06/03/2019
Date Data Arrived at EDR: 06/04/2019
Date Made Active in Reports: 08/08/2019
Number of Days to Update: 65

Source: Antelope Valley Air Quality Management District
Telephone: 661-723-8070
Last EDR Contact: 08/28/2019
Next Scheduled EDR Contact: 12/16/2019
Data Release Frequency: Varies

EMI: Emissions Inventory Data
Toxics and criteria pollutant emissions data collected by the ARB and local air pollution agencies.

Date of Government Version: 12/31/2017
Date Data Arrived at EDR: 06/24/2019
Date Made Active in Reports: 08/22/2019
Number of Days to Update: 59

Source: California Air Resources Board
Telephone: 916-322-2990
Last EDR Contact: 06/24/2019
Next Scheduled EDR Contact: 09/30/2019
Data Release Frequency: Varies

ENF: Enforcement Action Listing
A listing of Water Board Enforcement Actions. Formal is everything except Oral/Verbal Communication, Notice of Violation, Expedited Payment Letter, and Staff Enforcement Letter.

Date of Government Version: 11/01/2018
Date Data Arrived at EDR: 11/02/2018
Date Made Active in Reports: 12/13/2018
Number of Days to Update: 41

Source: State Water Resoruces Control Board
Telephone: 916-445-9379
Last EDR Contact: 07/18/2019
Next Scheduled EDR Contact: 11/04/2019
Data Release Frequency: Varies

Financial Assurance 1: Financial Assurance Information Listing
Financial Assurance information

Date of Government Version: 04/22/2019
Date Data Arrived at EDR: 04/23/2019
Date Made Active in Reports: 06/26/2019
Number of Days to Update: 64

Source: Department of Toxic Substances Control
Telephone: 916-255-3628
Last EDR Contact: 07/19/2019
Next Scheduled EDR Contact: 11/04/2019
Data Release Frequency: Varies

Financial Assurance 2: Financial Assurance Information Listing
A listing of financial assurance information for solid waste facilities. Financial assurance is intended to ensure that resources are available to pay for the cost of closure, post-closure care, and corrective measures if the owner or operator of a regulated facility is unable or unwilling to pay.

Date of Government Version: 05/15/2019
Date Data Arrived at EDR: 05/16/2019
Date Made Active in Reports: 07/18/2019
Number of Days to Update: 63

Source: California Integrated Waste Management Board
Telephone: 916-341-6066
Last EDR Contact: 08/07/2019
Next Scheduled EDR Contact: 11/25/2019
Data Release Frequency: Varies

HAZNET: Facility and Manifest Data

Facility and Manifest Data. The data is extracted from the copies of hazardous waste manifests received each year by the DTSC. The annual volume of manifests is typically 700,000 - 1,000,000 annually, representing approximately 350,000 - 500,000 shipments. Data are from the manifests submitted without correction, and therefore many contain some invalid values for data elements such as generator ID, TSD ID, waste category, and disposal method. This database begins with calendar year 1993.

Date of Government Version: 12/31/2017
Date Data Arrived at EDR: 05/29/2019
Date Made Active in Reports: 07/22/2019
Number of Days to Update: 54

Source: California Environmental Protection Agency
Telephone: 916-255-1136
Last EDR Contact: 07/12/2019
Next Scheduled EDR Contact: 10/21/2019
Data Release Frequency: Annually

ICE: ICE

Contains data pertaining to the Permitted Facilities with Inspections / Enforcements sites tracked in Envirostor.

Date of Government Version: 05/20/2019
Date Data Arrived at EDR: 05/21/2019
Date Made Active in Reports: 07/18/2019
Number of Days to Update: 58

Source: Department of Toxic Subsances Control
Telephone: 877-786-9427
Last EDR Contact: 08/20/2019
Next Scheduled EDR Contact: 12/02/2019
Data Release Frequency: Quarterly

HIST CORTESE: Hazardous Waste & Substance Site List

The sites for the list are designated by the State Water Resource Control Board [LUST], the Integrated Waste Board [SWF/LS], and the Department of Toxic Substances Control [CALSITES]. This listing is no longer updated by the state agency.

Date of Government Version: 04/01/2001
Date Data Arrived at EDR: 01/22/2009
Date Made Active in Reports: 04/08/2009
Number of Days to Update: 76

Source: Department of Toxic Substances Control
Telephone: 916-323-3400
Last EDR Contact: 01/22/2009
Next Scheduled EDR Contact: N/A
Data Release Frequency: No Update Planned

HWP: EnviroStor Permitted Facilities Listing

Detailed information on permitted hazardous waste facilities and corrective action ("cleanups") tracked in EnviroStor.

Date of Government Version: 05/20/2019
Date Data Arrived at EDR: 05/21/2019
Date Made Active in Reports: 07/18/2019
Number of Days to Update: 58

Source: Department of Toxic Substances Control
Telephone: 916-323-3400
Last EDR Contact: 08/20/2019
Next Scheduled EDR Contact: 12/02/2019
Data Release Frequency: Quarterly

HWT: Registered Hazardous Waste Transporter Database

A listing of hazardous waste transporters. In California, unless specifically exempted, it is unlawful for any person to transport hazardous wastes unless the person holds a valid registration issued by DTSC. A hazardous waste transporter registration is valid for one year and is assigned a unique registration number.

Date of Government Version: 04/08/2019
Date Data Arrived at EDR: 04/09/2019
Date Made Active in Reports: 05/30/2019
Number of Days to Update: 51

Source: Department of Toxic Substances Control
Telephone: 916-440-7145
Last EDR Contact: 07/09/2019
Next Scheduled EDR Contact: 10/21/2019
Data Release Frequency: Quarterly

MINES: Mines Site Location Listing

A listing of mine site locations from the Office of Mine Reclamation.

Date of Government Version: 06/10/2019
Date Data Arrived at EDR: 06/11/2019
Date Made Active in Reports: 08/15/2019
Number of Days to Update: 65

Source: Department of Conservation
Telephone: 916-322-1080
Last EDR Contact: 06/11/2019
Next Scheduled EDR Contact: 09/23/2019
Data Release Frequency: Quarterly

MWMP: Medical Waste Management Program Listing

The Medical Waste Management Program (MWMP) ensures the proper handling and disposal of medical waste by permitting and inspecting medical waste Offsite Treatment Facilities (PDF) and Transfer Stations (PDF) throughout the state. MWMP also oversees all Medical Waste Transporters.

Date of Government Version: 05/17/2019
Date Data Arrived at EDR: 06/04/2019
Date Made Active in Reports: 08/09/2019
Number of Days to Update: 66

Source: Department of Public Health
Telephone: 916-558-1784
Last EDR Contact: 09/04/2019
Next Scheduled EDR Contact: 12/16/2019
Data Release Frequency: Varies

NPDES: NPDES Permits Listing

A listing of NPDES permits, including stormwater.

Date of Government Version: 05/13/2019
Date Data Arrived at EDR: 05/14/2019
Date Made Active in Reports: 07/17/2019
Number of Days to Update: 64

Source: State Water Resources Control Board
Telephone: 916-445-9379
Last EDR Contact: 08/13/2019
Next Scheduled EDR Contact: 11/25/2019
Data Release Frequency: Quarterly

PEST LIC: Pesticide Regulation Licenses Listing

A listing of licenses and certificates issued by the Department of Pesticide Regulation. The DPR issues licenses and/or certificates to: Persons and businesses that apply or sell pesticides; Pest control dealers and brokers; Persons who advise on agricultural pesticide applications.

Date of Government Version: 06/04/2019
Date Data Arrived at EDR: 06/04/2019
Date Made Active in Reports: 08/09/2019
Number of Days to Update: 66

Source: Department of Pesticide Regulation
Telephone: 916-445-4038
Last EDR Contact: 09/04/2019
Next Scheduled EDR Contact: 12/16/2019
Data Release Frequency: Quarterly

PROC: Certified Processors Database

A listing of certified processors.

Date of Government Version: 06/11/2019
Date Data Arrived at EDR: 06/12/2019
Date Made Active in Reports: 08/15/2019
Number of Days to Update: 64

Source: Department of Conservation
Telephone: 916-323-3836
Last EDR Contact: 06/12/2019
Next Scheduled EDR Contact: 09/23/2019
Data Release Frequency: Quarterly

NOTIFY 65: Proposition 65 Records

Listings of all Proposition 65 incidents reported to counties by the State Water Resources Control Board and the Regional Water Quality Control Board. This database is no longer updated by the reporting agency.

Date of Government Version: 06/17/2019
Date Data Arrived at EDR: 06/18/2019
Date Made Active in Reports: 08/22/2019
Number of Days to Update: 65

Source: State Water Resources Control Board
Telephone: 916-445-3846
Last EDR Contact: 06/17/2019
Next Scheduled EDR Contact: 09/30/2019
Data Release Frequency: No Update Planned

UIC: UIC Listing

A listing of wells identified as underground injection wells, in the California Oil and Gas Wells database.

Date of Government Version: 04/27/2018
Date Data Arrived at EDR: 06/13/2018
Date Made Active in Reports: 07/17/2018
Number of Days to Update: 34

Source: Deaprtment of Conservation
Telephone: 916-445-2408
Last EDR Contact: 08/20/2019
Next Scheduled EDR Contact: 09/23/2019
Data Release Frequency: Varies

UIC GEO: Underground Injection Control Sites (GEOTRACKER)
Underground control injection sites

Date of Government Version: 06/10/2019
Date Data Arrived at EDR: 06/11/2019
Date Made Active in Reports: 07/24/2019
Number of Days to Update: 43

Source: State Water Resource Control Board
Telephone: 866-480-1028
Last EDR Contact: 06/11/2019
Next Scheduled EDR Contact: 09/23/2019
Data Release Frequency: Varies

WASTEWATER PITS: Oil Wastewater Pits Listing
Water officials discovered that oil producers have been dumping chemical-laden wastewater into hundreds of unlined pits that are operating without proper permits. Inspections completed by the Central Valley Regional Water Quality Control Board revealed the existence of previously unidentified waste sites. The water boards review found that more than one-third of the region's active disposal pits are operating without permission.

Date of Government Version: 05/08/2018
Date Data Arrived at EDR: 07/11/2018
Date Made Active in Reports: 09/13/2018
Number of Days to Update: 64

Source: RWQCB, Central Valley Region
Telephone: 559-445-5577
Last EDR Contact: 07/12/2019
Next Scheduled EDR Contact: 10/21/2019
Data Release Frequency: Varies

WDS: Waste Discharge System
Sites which have been issued waste discharge requirements.

Date of Government Version: 06/19/2007
Date Data Arrived at EDR: 06/20/2007
Date Made Active in Reports: 06/29/2007
Number of Days to Update: 9

Source: State Water Resources Control Board
Telephone: 916-341-5227
Last EDR Contact: 08/14/2019
Next Scheduled EDR Contact: 12/02/2019
Data Release Frequency: No Update Planned

WIP: Well Investigation Program Case List
Well Investigation Program case in the San Gabriel and San Fernando Valley area.

Date of Government Version: 07/03/2009
Date Data Arrived at EDR: 07/21/2009
Date Made Active in Reports: 08/03/2009
Number of Days to Update: 13

Source: Los Angeles Water Quality Control Board
Telephone: 213-576-6726
Last EDR Contact: 06/19/2019
Next Scheduled EDR Contact: 10/07/2019
Data Release Frequency: No Update Planned

MILITARY PRIV SITES: Military Privatized Sites (GEOTRACKER)
Military privatized sites

Date of Government Version: 06/10/2019
Date Data Arrived at EDR: 06/11/2019
Date Made Active in Reports: 07/24/2019
Number of Days to Update: 43

Source: State Water Resources Control Board
Telephone: 866-480-1028
Last EDR Contact: 06/11/2019
Next Scheduled EDR Contact: 09/23/2019
Data Release Frequency: Varies

PROJECT: Project Sites (GEOTRACKER)
Projects sites

Date of Government Version: 06/10/2019
Date Data Arrived at EDR: 06/11/2019
Date Made Active in Reports: 07/24/2019
Number of Days to Update: 43

Source: State Water Resources Control Board
Telephone: 866-480-1028
Last EDR Contact: 06/11/2019
Next Scheduled EDR Contact: 09/23/2019
Data Release Frequency: Varies

WDR: Waste Discharge Requirements Listing
In general, the Waste Discharge Requirements (WDRs) Program (sometimes also referred to as the "Non Chapter 15 (Non 15) Program") regulates point discharges that are exempt pursuant to Subsection 20090 of Title 27 and not subject to the Federal Water Pollution Control Act. Exemptions from Title 27 may be granted for nine categories of discharges (e.g., sewage, wastewater, etc.) that meet, and continue to meet, the preconditions listed for each specific exemption. The scope of the WDRs Program also includes the discharge of wastes classified as inert, pursuant to section 20230 of Title 27.

Date of Government Version: 06/11/2019
Date Data Arrived at EDR: 06/12/2019
Date Made Active in Reports: 08/15/2019
Number of Days to Update: 64

Source: State Water Resources Control Board
Telephone: 916-341-5810
Last EDR Contact: 06/12/2019
Next Scheduled EDR Contact: 09/23/2019
Data Release Frequency: Quarterly

CIWQS: California Integrated Water Quality System

The California Integrated Water Quality System (CIWQS) is a computer system used by the State and Regional Water Quality Control Boards to track information about places of environmental interest, manage permits and other orders, track inspections, and manage violations and enforcement activities.

Date of Government Version: 06/04/2019
Date Data Arrived at EDR: 06/04/2019
Date Made Active in Reports: 08/08/2019
Number of Days to Update: 65

Source: State Water Resources Control Board
Telephone: 866-794-4977
Last EDR Contact: 09/04/2019
Next Scheduled EDR Contact: 12/16/2019
Data Release Frequency: Varies

CERS: CalEPA Regulated Site Portal Data

The CalEPA Regulated Site Portal database combines data about environmentally regulated sites and facilities in California into a single database. It combines data from a variety of state and federal databases, and provides an overview of regulated activities across the spectrum of environmental programs for any given location in California. These activities include hazardous materials and waste, state and federal cleanups, impacted ground and surface waters, and toxic materials

Date of Government Version: 08/14/2019
Date Data Arrived at EDR: 08/14/2019
Date Made Active in Reports: 08/21/2019
Number of Days to Update: 7

Source: California Environmental Protection Agency
Telephone: 916-323-2514
Last EDR Contact: 08/14/2019
Next Scheduled EDR Contact: 11/04/2019
Data Release Frequency: Varies

NON-CASE INFO: Non-Case Information Sites (GEOTRACKER)

Non-Case Information sites

Date of Government Version: 06/10/2019
Date Data Arrived at EDR: 06/11/2019
Date Made Active in Reports: 07/24/2019
Number of Days to Update: 43

Source: State Water Resources Control Board
Telephone: 866-480-1028
Last EDR Contact: 06/11/2019
Next Scheduled EDR Contact: 09/23/2019
Data Release Frequency: Varies

OTHER OIL GAS: Other Oil & Gas Projects Sites (GEOTRACKER)

Other Oil & Gas Projects sites

Date of Government Version: 06/10/2019
Date Data Arrived at EDR: 06/11/2019
Date Made Active in Reports: 07/24/2019
Number of Days to Update: 43

Source: State Water Resources Control Board
Telephone: 866-480-1028
Last EDR Contact: 06/11/2019
Next Scheduled EDR Contact: 09/23/2019
Data Release Frequency: Varies

PROD WATER PONDS: Produced Water Ponds Sites (GEOTRACKER)

Produced water ponds sites

Date of Government Version: 06/10/2019
Date Data Arrived at EDR: 06/11/2019
Date Made Active in Reports: 07/24/2019
Number of Days to Update: 43

Source: State Water Resources Control Board
Telephone: 866-480-1028
Last EDR Contact: 06/11/2019
Next Scheduled EDR Contact: 09/23/2019
Data Release Frequency: Varies

SAMPLING POINT: Sampling Point ? Public Sites (GEOTRACKER)

Sampling point - public sites

Date of Government Version: 06/10/2019
Date Data Arrived at EDR: 06/11/2019
Date Made Active in Reports: 07/24/2019
Number of Days to Update: 43

Source: State Water Resources Control Board
Telephone: 866-480-1028
Last EDR Contact: 06/11/2019
Next Scheduled EDR Contact: 09/23/2019
Data Release Frequency: Varies

WELL STIM PROJ: Well Stimulation Project (GEOTRACKER)

Includes areas of groundwater monitoring plans, a depiction of the monitoring network, and the facilities, boundaries, and subsurface characteristics of the oilfield and the features (oil and gas wells, produced water ponds, UIC wells, water supply wells, etc?) being monitored

Date of Government Version: 06/10/2019
Date Data Arrived at EDR: 06/11/2019
Date Made Active in Reports: 07/24/2019
Number of Days to Update: 43

Source: State Water Resources Control Board
Telephone: 866-480-1028
Last EDR Contact: 06/11/2019
Next Scheduled EDR Contact: 09/23/2019
Data Release Frequency: Varies

EDR HIGH RISK HISTORICAL RECORDS

EDR Exclusive Records

EDR MGP: EDR Proprietary Manufactured Gas Plants

The EDR Proprietary Manufactured Gas Plant Database includes records of coal gas plants (manufactured gas plants) compiled by EDR's researchers. Manufactured gas sites were used in the United States from the 1800's to 1950's to produce a gas that could be distributed and used as fuel. These plants used whale oil, rosin, coal, or a mixture of coal, oil, and water that also produced a significant amount of waste. Many of the byproducts of the gas production, such as coal tar (oily waste containing volatile and non-volatile chemicals), sludges, oils and other compounds are potentially hazardous to human health and the environment. The byproduct from this process was frequently disposed of directly at the plant site and can remain or spread slowly, serving as a continuous source of soil and groundwater contamination.

Date of Government Version: N/A
Date Data Arrived at EDR: N/A
Date Made Active in Reports: N/A
Number of Days to Update: N/A

Source: EDR, Inc.
Telephone: N/A
Last EDR Contact: N/A
Next Scheduled EDR Contact: N/A
Data Release Frequency: No Update Planned

EDR Hist Auto: EDR Exclusive Historical Auto Stations

EDR has searched selected national collections of business directories and has collected listings of potential gas station/filling station/service station sites that were available to EDR researchers. EDR's review was limited to those categories of sources that might, in EDR's opinion, include gas station/filling station/service station establishments. The categories reviewed included, but were not limited to gas, gas station, gasoline station, filling station, auto, automobile repair, auto service station, service station, etc. This database falls within a category of information EDR classifies as "High Risk Historical Records", or HRHR. EDR's HRHR effort presents unique and sometimes proprietary data about past sites and operations that typically create environmental concerns, but may not show up in current government records searches.

Date of Government Version: N/A
Date Data Arrived at EDR: N/A
Date Made Active in Reports: N/A
Number of Days to Update: N/A

Source: EDR, Inc.
Telephone: N/A
Last EDR Contact: N/A
Next Scheduled EDR Contact: N/A
Data Release Frequency: Varies

EDR Hist Cleaner: EDR Exclusive Historical Cleaners

EDR has searched selected national collections of business directories and has collected listings of potential dry cleaner sites that were available to EDR researchers. EDR's review was limited to those categories of sources that might, in EDR's opinion, include dry cleaning establishments. The categories reviewed included, but were not limited to dry cleaners, cleaners, laundry, laundromat, cleaning/laundry, wash & dry etc. This database falls within a category of information EDR classifies as "High Risk Historical Records", or HRHR. EDR's HRHR effort presents unique and sometimes proprietary data about past sites and operations that typically create environmental concerns, but may not show up in current government records searches.

Date of Government Version: N/A
Date Data Arrived at EDR: N/A
Date Made Active in Reports: N/A
Number of Days to Update: N/A

Source: EDR, Inc.
Telephone: N/A
Last EDR Contact: N/A
Next Scheduled EDR Contact: N/A
Data Release Frequency: Varies

EDR RECOVERED GOVERNMENT ARCHIVES

Exclusive Recovered Govt. Archives

RGA LF: Recovered Government Archive Solid Waste Facilities List
The EDR Recovered Government Archive Landfill database provides a list of landfills derived from historical databases and includes many records that no longer appear in current government lists. Compiled from Records formerly available from the Department of Resources Recycling and Recovery in California.

Date of Government Version: N/A
Date Data Arrived at EDR: 07/01/2013
Date Made Active in Reports: 01/13/2014
Number of Days to Update: 196

Source: Department of Resources Recycling and Recovery
Telephone: N/A
Last EDR Contact: 06/01/2012
Next Scheduled EDR Contact: N/A
Data Release Frequency: Varies

RGA LUST: Recovered Government Archive Leaking Underground Storage Tank
The EDR Recovered Government Archive Leaking Underground Storage Tank database provides a list of LUST incidents derived from historical databases and includes many records that no longer appear in current government lists. Compiled from Records formerly available from the State Water Resources Control Board in California.

Date of Government Version: N/A
Date Data Arrived at EDR: 07/01/2013
Date Made Active in Reports: 12/30/2013
Number of Days to Update: 182

Source: State Water Resources Control Board
Telephone: N/A
Last EDR Contact: 06/01/2012
Next Scheduled EDR Contact: N/A
Data Release Frequency: Varies

COUNTY RECORDS

ALAMEDA COUNTY:

CS ALAMEDA: Contaminated Sites
A listing of contaminated sites overseen by the Toxic Release Program (oil and groundwater contamination from chemical releases and spills) and the Leaking Underground Storage Tank Program (soil and ground water contamination from leaking petroleum USTs).

Date of Government Version: 01/09/2019
Date Data Arrived at EDR: 01/11/2019
Date Made Active in Reports: 03/05/2019
Number of Days to Update: 53

Source: Alameda County Environmental Health Services
Telephone: 510-567-6700
Last EDR Contact: 07/08/2019
Next Scheduled EDR Contact: 10/21/2019
Data Release Frequency: Semi-Annually

UST ALAMEDA: Underground Tanks
Underground storage tank sites located in Alameda county.

Date of Government Version: 04/10/2019
Date Data Arrived at EDR: 04/11/2019
Date Made Active in Reports: 06/20/2019
Number of Days to Update: 70

Source: Alameda County Environmental Health Services
Telephone: 510-567-6700
Last EDR Contact: 08/14/2019
Next Scheduled EDR Contact: 04/24/2047
Data Release Frequency: Semi-Annually

AMADOR COUNTY:

GOVERNMENT RECORDS SEARCHED / DATA CURRENCY TRACKING

CUPA AMADOR: CUPA Facility List
Cupa Facility List

Date of Government Version: 06/27/2019
Date Data Arrived at EDR: 06/28/2019
Date Made Active in Reports: 07/24/2019
Number of Days to Update: 26

Source: Amador County Environmental Health
Telephone: 209-223-6439
Last EDR Contact: 08/28/2019
Next Scheduled EDR Contact: 12/16/2019
Data Release Frequency: Varies

BUTTE COUNTY:

CUPA BUTTE: CUPA Facility Listing
Cupa facility list.

Date of Government Version: 04/21/2017
Date Data Arrived at EDR: 04/25/2017
Date Made Active in Reports: 08/09/2017
Number of Days to Update: 106

Source: Public Health Department
Telephone: 530-538-7149
Last EDR Contact: 07/08/2019
Next Scheduled EDR Contact: 10/21/2019
Data Release Frequency: No Update Planned

CALVERAS COUNTY:

CUPA CALVERAS: CUPA Facility Listing
Cupa Facility Listing

Date of Government Version: 05/01/2019
Date Data Arrived at EDR: 05/02/2019
Date Made Active in Reports: 05/29/2019
Number of Days to Update: 27

Source: Calveras County Environmental Health
Telephone: 209-754-6399
Last EDR Contact: 06/24/2019
Next Scheduled EDR Contact: 10/07/2019
Data Release Frequency: Quarterly

COLUSA COUNTY:

CUPA COLUSA: CUPA Facility List
Cupa facility list.

Date of Government Version: 05/17/2019
Date Data Arrived at EDR: 05/21/2019
Date Made Active in Reports: 07/18/2019
Number of Days to Update: 58

Source: Health & Human Services
Telephone: 530-458-0396
Last EDR Contact: 08/14/2019
Next Scheduled EDR Contact: 11/18/2019
Data Release Frequency: Semi-Annually

CONTRA COSTA COUNTY:

SL CONTRA COSTA: Site List
List includes sites from the underground tank, hazardous waste generator and business plan/2185 programs.

Date of Government Version: 05/22/2019
Date Data Arrived at EDR: 05/23/2019
Date Made Active in Reports: 07/18/2019
Number of Days to Update: 56

Source: Contra Costa Health Services Department
Telephone: 925-646-2286
Last EDR Contact: 07/26/2019
Next Scheduled EDR Contact: 11/11/2019
Data Release Frequency: Semi-Annually

DEL NORTE COUNTY:

CUPA DEL NORTE: CUPA Facility List
Cupa Facility list

Date of Government Version: 02/20/2019
Date Data Arrived at EDR: 05/01/2019
Date Made Active in Reports: 05/30/2019
Number of Days to Update: 29

Source: Del Norte County Environmental Health Division
Telephone: 707-465-0426
Last EDR Contact: 07/25/2019
Next Scheduled EDR Contact: 11/11/2019
Data Release Frequency: Varies

EL DORADO COUNTY:

CUPA EL DORADO: CUPA Facility List
CUPA facility list.

Date of Government Version: 06/05/2019
Date Data Arrived at EDR: 06/06/2019
Date Made Active in Reports: 07/23/2019
Number of Days to Update: 47

Source: El Dorado County Environmental Management Department
Telephone: 530-621-6623
Last EDR Contact: 09/05/2019
Next Scheduled EDR Contact: 11/11/2019
Data Release Frequency: Varies

FRESNO COUNTY:

CUPA FRESNO: CUPA Resources List
Certified Unified Program Agency. CUPA's are responsible for implementing a unified hazardous materials and hazardous waste management regulatory program. The agency provides oversight of businesses that deal with hazardous materials, operate underground storage tanks or aboveground storage tanks.

Date of Government Version: 04/10/2019
Date Data Arrived at EDR: 04/11/2019
Date Made Active in Reports: 04/30/2019
Number of Days to Update: 19

Source: Dept. of Community Health
Telephone: 559-445-3271
Last EDR Contact: 06/26/2019
Next Scheduled EDR Contact: 10/14/2019
Data Release Frequency: Semi-Annually

GLENN COUNTY:

CUPA GLENN: CUPA Facility List
Cupa facility list

Date of Government Version: 01/22/2018
Date Data Arrived at EDR: 01/24/2018
Date Made Active in Reports: 03/14/2018
Number of Days to Update: 49

Source: Glenn County Air Pollution Control District
Telephone: 830-934-6500
Last EDR Contact: 07/19/2019
Next Scheduled EDR Contact: 11/04/2019
Data Release Frequency: No Update Planned

HUMBOLDT COUNTY:

CUPA HUMBOLDT: CUPA Facility List
CUPA facility list.

Date of Government Version: 12/11/2018
Date Data Arrived at EDR: 12/13/2018
Date Made Active in Reports: 01/15/2019
Number of Days to Update: 33

Source: Humboldt County Environmental Health
Telephone: N/A
Last EDR Contact: 08/19/2019
Next Scheduled EDR Contact: 12/02/2019
Data Release Frequency: Semi-Annually

IMPERIAL COUNTY:

CUPA IMPERIAL: CUPA Facility List
Cupa facility list.

Date of Government Version: 04/24/2019
Date Data Arrived at EDR: 04/25/2019
Date Made Active in Reports: 06/27/2019
Number of Days to Update: 63

Source: San Diego Border Field Office
Telephone: 760-339-2777
Last EDR Contact: 07/19/2019
Next Scheduled EDR Contact: 11/04/2019
Data Release Frequency: Varies

INYO COUNTY:

CUPA INYO: CUPA Facility List
Cupa facility list.

Date of Government Version: 04/02/2018
Date Data Arrived at EDR: 04/03/2018
Date Made Active in Reports: 06/14/2018
Number of Days to Update: 72

Source: Inyo County Environmental Health Services
Telephone: 760-878-0238
Last EDR Contact: 08/14/2019
Next Scheduled EDR Contact: 12/02/2019
Data Release Frequency: Varies

KERN COUNTY:

UST KERN: Underground Storage Tank Sites & Tank Listing
Kern County Sites and Tanks Listing.

Date of Government Version: 05/06/2019
Date Data Arrived at EDR: 05/07/2019
Date Made Active in Reports: 07/16/2019
Number of Days to Update: 70

Source: Kern County Environment Health Services Department
Telephone: 661-862-8700
Last EDR Contact: 07/31/2019
Next Scheduled EDR Contact: 11/18/2019
Data Release Frequency: Quarterly

KINGS COUNTY:

CUPA KINGS: CUPA Facility List
A listing of sites included in the county's Certified Unified Program Agency database. California's Secretary for Environmental Protection established the unified hazardous materials and hazardous waste regulatory program as required by chapter 6.11 of the California Health and Safety Code. The Unified Program consolidates the administration, permits, inspections, and enforcement activities.

Date of Government Version: 05/16/2019
Date Data Arrived at EDR: 05/17/2019
Date Made Active in Reports: 05/30/2019
Number of Days to Update: 13

Source: Kings County Department of Public Health
Telephone: 559-584-1411
Last EDR Contact: 08/14/2019
Next Scheduled EDR Contact: 12/02/2019
Data Release Frequency: Varies

LAKE COUNTY:

CUPA LAKE: CUPA Facility List
Cupa facility list

Date of Government Version: 05/30/2019
Date Data Arrived at EDR: 05/31/2019
Date Made Active in Reports: 07/23/2019
Number of Days to Update: 53

Source: Lake County Environmental Health
Telephone: 707-263-1164
Last EDR Contact: 07/15/2019
Next Scheduled EDR Contact: 10/28/2019
Data Release Frequency: Varies

LASSEN COUNTY:

CUPA LASSEN: CUPA Facility List
Cupa facility list

Date of Government Version: 01/17/2019
Date Data Arrived at EDR: 01/18/2019
Date Made Active in Reports: 03/05/2019
Number of Days to Update: 46

Source: Lassen County Environmental Health
Telephone: 530-251-8528
Last EDR Contact: 07/19/2019
Next Scheduled EDR Contact: 11/04/2019
Data Release Frequency: Varies

LOS ANGELES COUNTY:

AOCONCERN: Key Areas of Concerns in Los Angeles County
San Gabriel Valley areas where VOC contamination is at or above the MCL as designated by region 9 EPA office. Date of Government Version: 3/30/2009 Exide Site area is a cleanup plan of lead-impacted soil surrounding the former Exide Facility as designated by the DTSC. Date of Government Version: 7/17/2017

Date of Government Version: 03/30/2009
Date Data Arrived at EDR: 03/31/2009
Date Made Active in Reports: 10/23/2009
Number of Days to Update: 206

Source: N/A
Telephone: N/A
Last EDR Contact: 06/17/2019
Next Scheduled EDR Contact: 09/30/2019
Data Release Frequency: No Update Planned

HMS LOS ANGELES: HMS: Street Number List
Industrial Waste and Underground Storage Tank Sites.

Date of Government Version: 05/13/2019
Date Data Arrived at EDR: 05/16/2019
Date Made Active in Reports: 07/18/2019
Number of Days to Update: 63

Source: Department of Public Works
Telephone: 626-458-3517
Last EDR Contact: 07/08/2019
Next Scheduled EDR Contact: 10/21/2019
Data Release Frequency: Semi-Annually

LF LOS ANGELES: List of Solid Waste Facilities
Solid Waste Facilities in Los Angeles County.

Date of Government Version: 04/15/2019
Date Data Arrived at EDR: 04/16/2019
Date Made Active in Reports: 06/21/2019
Number of Days to Update: 66

Source: La County Department of Public Works
Telephone: 818-458-5185
Last EDR Contact: 07/17/2019
Next Scheduled EDR Contact: 10/28/2019
Data Release Frequency: Varies

LF LOS ANGELES CITY: City of Los Angeles Landfills
Landfills owned and maintained by the City of Los Angeles.

Date of Government Version: 01/01/2019
Date Data Arrived at EDR: 01/15/2019
Date Made Active in Reports: 03/07/2019
Number of Days to Update: 51

Source: Engineering & Construction Division
Telephone: 213-473-7869
Last EDR Contact: 07/12/2019
Next Scheduled EDR Contact: 10/28/2019
Data Release Frequency: Varies

LOS ANGELES AST: Active & Inactive AST Inventory
A listing of active & inactive above ground petroleum storage tank site locations, located in the City of Los Angeles.

Date of Government Version: 06/01/2019
Date Data Arrived at EDR: 06/25/2019
Date Made Active in Reports: 08/22/2019
Number of Days to Update: 58

Source: Los Angeles Fire Department
Telephone: 213-978-3800
Last EDR Contact: 06/25/2019
Next Scheduled EDR Contact: 10/07/2019
Data Release Frequency: Varies

LOS ANGELES CO LF METHANE: Methane Producing Landfills

This data was created on April 30, 2012 to represent known disposal sites in Los Angeles County that may produce and emanate methane gas. The shapefile contains disposal sites within Los Angeles County that once accepted degradable refuse material. Information used to create this data was extracted from a landfill survey performed by County Engineers (Major Waste System Map, 1973) as well as historical records from CalRecycle, Regional Water Quality Control Board, and Los Angeles County Department of Public Health

Date of Government Version: 04/30/2012
Date Data Arrived at EDR: 04/17/2019
Date Made Active in Reports: 05/29/2019
Number of Days to Update: 42

Source: Los Angeles County Department of Public Works
Telephone: 626-458-6973
Last EDR Contact: 07/19/2019
Next Scheduled EDR Contact: 10/28/2019
Data Release Frequency: No Update Planned

LOS ANGELES HM: Active & Inactive Hazardous Materials Inventory

A listing of active & inactive hazardous materials facility locations, located in the City of Los Angeles.

Date of Government Version: 06/01/2019
Date Data Arrived at EDR: 06/25/2019
Date Made Active in Reports: 08/22/2019
Number of Days to Update: 58

Source: Los Angeles Fire Department
Telephone: 213-978-3800
Last EDR Contact: 06/25/2019
Next Scheduled EDR Contact: 10/07/2019
Data Release Frequency: Varies

LOS ANGELES UST: Active & Inactive UST Inventory

A listing of active & inactive underground storage tank site locations and underground storage tank historical sites, located in the City of Los Angeles.

Date of Government Version: 06/01/2019
Date Data Arrived at EDR: 06/25/2019
Date Made Active in Reports: 08/22/2019
Number of Days to Update: 58

Source: Los Angeles Fire Department
Telephone: 213-978-3800
Last EDR Contact: 06/25/2019
Next Scheduled EDR Contact: 10/07/2019
Data Release Frequency: Varies

SITE MIT LOS ANGELES: Site Mitigation List

Industrial sites that have had some sort of spill or complaint.

Date of Government Version: 07/15/2019
Date Data Arrived at EDR: 07/17/2019
Date Made Active in Reports: 08/05/2019
Number of Days to Update: 19

Source: Community Health Services
Telephone: 323-890-7806
Last EDR Contact: 07/17/2019
Next Scheduled EDR Contact: 10/28/2019
Data Release Frequency: Annually

UST EL SEGUNDO: City of El Segundo Underground Storage Tank

Underground storage tank sites located in El Segundo city.

Date of Government Version: 01/21/2017
Date Data Arrived at EDR: 04/19/2017
Date Made Active in Reports: 05/10/2017
Number of Days to Update: 21

Source: City of El Segundo Fire Department
Telephone: 310-524-2236
Last EDR Contact: 07/12/2019
Next Scheduled EDR Contact: 10/28/2019
Data Release Frequency: No Update Planned

UST LONG BEACH: City of Long Beach Underground Storage Tank

Underground storage tank sites located in the city of Long Beach.

Date of Government Version: 04/22/2019
Date Data Arrived at EDR: 04/23/2019
Date Made Active in Reports: 06/27/2019
Number of Days to Update: 65

Source: City of Long Beach Fire Department
Telephone: 562-570-2563
Last EDR Contact: 07/19/2019
Next Scheduled EDR Contact: 11/04/2019
Data Release Frequency: Varies

UST TORRANCE: City of Torrance Underground Storage Tank
Underground storage tank sites located in the city of Torrance.

Date of Government Version: 04/04/2019
Date Data Arrived at EDR: 04/23/2019
Date Made Active in Reports: 06/27/2019
Number of Days to Update: 65

Source: City of Torrance Fire Department
Telephone: 310-618-2973
Last EDR Contact: 07/19/2019
Next Scheduled EDR Contact: 11/04/2019
Data Release Frequency: Semi-Annually

MADERA COUNTY:

CUPA MADERA: CUPA Facility List
A listing of sites included in the county's Certified Unified Program Agency database. California's Secretary for Environmental Protection established the unified hazardous materials and hazardous waste regulatory program as required by chapter 6.11 of the California Health and Safety Code. The Unified Program consolidates the administration, permits, inspections, and enforcement activities.

Date of Government Version: 05/28/2019
Date Data Arrived at EDR: 05/30/2019
Date Made Active in Reports: 08/05/2019
Number of Days to Update: 67

Source: Madera County Environmental Health
Telephone: 559-675-7823
Last EDR Contact: 08/14/2019
Next Scheduled EDR Contact: 12/02/2019
Data Release Frequency: Varies

MARIN COUNTY:

UST MARIN: Underground Storage Tank Sites
Currently permitted USTs in Marin County.

Date of Government Version: 09/26/2018
Date Data Arrived at EDR: 10/04/2018
Date Made Active in Reports: 11/02/2018
Number of Days to Update: 29

Source: Public Works Department Waste Management
Telephone: 415-473-6647
Last EDR Contact: 06/26/2019
Next Scheduled EDR Contact: 10/14/2019
Data Release Frequency: Semi-Annually

MERCED COUNTY:

CUPA MERCED: CUPA Facility List
CUPA facility list.

Date of Government Version: 05/29/2019
Date Data Arrived at EDR: 05/30/2019
Date Made Active in Reports: 07/22/2019
Number of Days to Update: 53

Source: Merced County Environmental Health
Telephone: 209-381-1094
Last EDR Contact: 08/14/2019
Next Scheduled EDR Contact: 12/02/2019
Data Release Frequency: Varies

MONO COUNTY:

CUPA MONO: CUPA Facility List
CUPA Facility List

Date of Government Version: 05/23/2019
Date Data Arrived at EDR: 05/30/2019
Date Made Active in Reports: 07/22/2019
Number of Days to Update: 53

Source: Mono County Health Department
Telephone: 760-932-5580
Last EDR Contact: 08/21/2019
Next Scheduled EDR Contact: 09/09/2019
Data Release Frequency: Varies

MONTEREY COUNTY:

CUPA MONTEREY: CUPA Facility Listing
CUPA Program listing from the Environmental Health Division.

Date of Government Version: 02/05/2019
Date Data Arrived at EDR: 02/07/2019
Date Made Active in Reports: 03/05/2019
Number of Days to Update: 26

Source: Monterey County Health Department
Telephone: 831-796-1297
Last EDR Contact: 06/28/2019
Next Scheduled EDR Contact: 10/14/2019
Data Release Frequency: Varies

NAPA COUNTY:

LUST NAPA: Sites With Reported Contamination
A listing of leaking underground storage tank sites located in Napa county.

Date of Government Version: 01/09/2017
Date Data Arrived at EDR: 01/11/2017
Date Made Active in Reports: 03/02/2017
Number of Days to Update: 50

Source: Napa County Department of Environmental Management
Telephone: 707-253-4269
Last EDR Contact: 08/21/2019
Next Scheduled EDR Contact: 12/09/2019
Data Release Frequency: No Update Planned

UST NAPA: Closed and Operating Underground Storage Tank Sites
Underground storage tank sites located in Napa county.

Date of Government Version: 02/21/2019
Date Data Arrived at EDR: 02/22/2019
Date Made Active in Reports: 03/08/2019
Number of Days to Update: 14

Source: Napa County Department of Environmental Management
Telephone: 707-253-4269
Last EDR Contact: 09/05/2019
Next Scheduled EDR Contact: 12/09/2019
Data Release Frequency: No Update Planned

NEVADA COUNTY:

CUPA NEVADA: CUPA Facility List
CUPA facility list.

Date of Government Version: 05/20/2019
Date Data Arrived at EDR: 05/21/2019
Date Made Active in Reports: 05/30/2019
Number of Days to Update: 9

Source: Community Development Agency
Telephone: 530-265-1467
Last EDR Contact: 07/25/2019
Next Scheduled EDR Contact: 11/11/2019
Data Release Frequency: Varies

ORANGE COUNTY:

IND_SITE ORANGE: List of Industrial Site Cleanups
Petroleum and non-petroleum spills.

Date of Government Version: 05/01/2019
Date Data Arrived at EDR: 05/09/2019
Date Made Active in Reports: 05/30/2019
Number of Days to Update: 21

Source: Health Care Agency
Telephone: 714-834-3446
Last EDR Contact: 08/05/2019
Next Scheduled EDR Contact: 11/18/2019
Data Release Frequency: Annually

LUST ORANGE: List of Underground Storage Tank Cleanups
Orange County Underground Storage Tank Cleanups (LUST).

Date of Government Version: 05/01/2019
Date Data Arrived at EDR: 05/09/2019
Date Made Active in Reports: 05/30/2019
Number of Days to Update: 21

Source: Health Care Agency
Telephone: 714-834-3446
Last EDR Contact: 08/05/2019
Next Scheduled EDR Contact: 11/18/2019
Data Release Frequency: Quarterly

UST ORANGE: List of Underground Storage Tank Facilities
Orange County Underground Storage Tank Facilities (UST).

Date of Government Version: 04/02/2019
Date Data Arrived at EDR: 05/07/2019
Date Made Active in Reports: 07/16/2019
Number of Days to Update: 70

Source: Health Care Agency
Telephone: 714-834-3446
Last EDR Contact: 08/05/2019
Next Scheduled EDR Contact: 11/18/2019
Data Release Frequency: Quarterly

PLACER COUNTY:

MS PLACER: Master List of Facilities
List includes aboveground tanks, underground tanks and cleanup sites.

Date of Government Version: 06/03/2019
Date Data Arrived at EDR: 06/04/2019
Date Made Active in Reports: 08/12/2019
Number of Days to Update: 69

Source: Placer County Health and Human Services
Telephone: 530-745-2363
Last EDR Contact: 08/28/2019
Next Scheduled EDR Contact: 12/16/2019
Data Release Frequency: Semi-Annually

PLUMAS COUNTY:

CUPA PLUMAS: CUPA Facility List
Plumas County CUPA Program facilities.

Date of Government Version: 03/31/2019
Date Data Arrived at EDR: 04/23/2019
Date Made Active in Reports: 06/26/2019
Number of Days to Update: 64

Source: Plumas County Environmental Health
Telephone: 530-283-6355
Last EDR Contact: 07/19/2019
Next Scheduled EDR Contact: 11/04/2019
Data Release Frequency: Varies

RIVERSIDE COUNTY:

LUST RIVERSIDE: Listing of Underground Tank Cleanup Sites
Riverside County Underground Storage Tank Cleanup Sites (LUST).

Date of Government Version: 04/11/2019
Date Data Arrived at EDR: 04/12/2019
Date Made Active in Reports: 04/30/2019
Number of Days to Update: 18

Source: Department of Environmental Health
Telephone: 951-358-5055
Last EDR Contact: 06/17/2019
Next Scheduled EDR Contact: 09/30/2019
Data Release Frequency: Quarterly

UST RIVERSIDE: Underground Storage Tank Tank List
Underground storage tank sites located in Riverside county.

Date of Government Version: 04/11/2019
Date Data Arrived at EDR: 04/12/2019
Date Made Active in Reports: 06/20/2019
Number of Days to Update: 69

Source: Department of Environmental Health
Telephone: 951-358-5055
Last EDR Contact: 06/17/2019
Next Scheduled EDR Contact: 09/30/2019
Data Release Frequency: Quarterly

SACRAMENTO COUNTY:

CS SACRAMENTO: Toxic Site Clean-Up List
List of sites where unauthorized releases of potentially hazardous materials have occurred.

Date of Government Version: 05/06/2019
Date Data Arrived at EDR: 06/28/2019
Date Made Active in Reports: 08/22/2019
Number of Days to Update: 55

Source: Sacramento County Environmental Management
Telephone: 916-875-8406
Last EDR Contact: 06/28/2019
Next Scheduled EDR Contact: 10/14/2019
Data Release Frequency: Quarterly

ML SACRAMENTO: Master Hazardous Materials Facility List

Any business that has hazardous materials on site - hazardous material storage sites, underground storage tanks, waste generators.

Date of Government Version: 02/06/2019
Date Data Arrived at EDR: 04/02/2019
Date Made Active in Reports: 06/20/2019
Number of Days to Update: 79

Source: Sacramento County Environmental Management
Telephone: 916-875-8406
Last EDR Contact: 06/28/2019
Next Scheduled EDR Contact: 10/14/2019
Data Release Frequency: Quarterly

SAN BENITO COUNTY:

CUPA SAN BENITO: CUPA Facility List

Cupa facility list

Date of Government Version: 03/11/2019
Date Data Arrived at EDR: 03/13/2019
Date Made Active in Reports: 04/30/2019
Number of Days to Update: 48

Source: San Benito County Environmental Health
Telephone: N/A
Last EDR Contact: 07/16/2019
Next Scheduled EDR Contact: 11/18/2019
Data Release Frequency: Varies

SAN BERNARDINO COUNTY:

PERMITS SAN BERNARDINO: Hazardous Material Permits

This listing includes underground storage tanks, medical waste handlers/generators, hazardous materials handlers, hazardous waste generators, and waste oil generators/handlers.

Date of Government Version: 05/31/2019
Date Data Arrived at EDR: 05/31/2019
Date Made Active in Reports: 07/22/2019
Number of Days to Update: 52

Source: San Bernardino County Fire Department Hazardous Materials Division
Telephone: 909-387-3041
Last EDR Contact: 08/05/2019
Next Scheduled EDR Contact: 11/18/2019
Data Release Frequency: Quarterly

SAN DIEGO COUNTY:

HMMD SAN DIEGO: Hazardous Materials Management Division Database

The database includes: HE58 - This report contains the business name, site address, business phone number, establishment 'H' permit number, type of permit, and the business status. HE17 - In addition to providing the same information provided in the HE58 listing, HE17 provides inspection dates, violations received by the establishment, hazardous waste generated, the quantity, method of storage, treatment/disposal of waste and the hauler, and information on underground storage tanks. Unauthorized Release List - Includes a summary of environmental contamination cases in San Diego County (underground tank cases, non-tank cases, groundwater contamination, and soil contamination are included.)

Date of Government Version: 06/04/2019
Date Data Arrived at EDR: 06/04/2019
Date Made Active in Reports: 08/08/2019
Number of Days to Update: 65

Source: Hazardous Materials Management Division
Telephone: 619-338-2268
Last EDR Contact: 09/04/2019
Next Scheduled EDR Contact: 12/16/2019
Data Release Frequency: Quarterly

LF SAN DIEGO: Solid Waste Facilities
San Diego County Solid Waste Facilities.

Date of Government Version: 04/18/2018
Date Data Arrived at EDR: 04/24/2018
Date Made Active in Reports: 06/19/2018
Number of Days to Update: 56

Source: Department of Health Services
Telephone: 619-338-2209
Last EDR Contact: 07/19/2019
Next Scheduled EDR Contact: 11/04/2019
Data Release Frequency: Varies

SAN DIEGO CO LOP: Local Oversight Program Listing
A listing of all LOP release sites that are or were under the County of San Diego's jurisdiction. Included are closed or transferred cases, open cases, and cases that did not have a case type indicated. The cases without a case type are mostly complaints; however, some of them could be LOP cases.

Date of Government Version: 04/24/2019
Date Data Arrived at EDR: 04/25/2019
Date Made Active in Reports: 06/27/2019
Number of Days to Update: 63

Source: Department of Environmental Health
Telephone: 858-505-6874
Last EDR Contact: 07/19/2019
Next Scheduled EDR Contact: 11/04/2019
Data Release Frequency: Varies

SAN DIEGO CO SAM: Environmental Case Listing
The listing contains all underground tank release cases and projects pertaining to properties contaminated with hazardous substances that are actively under review by the Site Assessment and Mitigation Program.

Date of Government Version: 03/23/2010
Date Data Arrived at EDR: 06/15/2010
Date Made Active in Reports: 07/09/2010
Number of Days to Update: 24

Source: San Diego County Department of Environmental Health
Telephone: 619-338-2371
Last EDR Contact: 08/28/2019
Next Scheduled EDR Contact: 12/16/2019
Data Release Frequency: No Update Planned

SAN FRANCISCO COUNTY:

LUST SAN FRANCISCO: Local Oversite Facilities
A listing of leaking underground storage tank sites located in San Francisco county.

Date of Government Version: 09/19/2008
Date Data Arrived at EDR: 09/19/2008
Date Made Active in Reports: 09/29/2008
Number of Days to Update: 10

Source: Department Of Public Health San Francisco County
Telephone: 415-252-3920
Last EDR Contact: 07/31/2019
Next Scheduled EDR Contact: 11/18/2019
Data Release Frequency: No Update Planned

UST SAN FRANCISCO: Underground Storage Tank Information
Underground storage tank sites located in San Francisco county.

Date of Government Version: 11/05/2018
Date Data Arrived at EDR: 11/06/2018
Date Made Active in Reports: 12/14/2018
Number of Days to Update: 38

Source: Department of Public Health
Telephone: 415-252-3920
Last EDR Contact: 07/31/2019
Next Scheduled EDR Contact: 11/18/2019
Data Release Frequency: Quarterly

SAN JOAQUIN COUNTY:

UST SAN JOAQUIN: San Joaquin Co. UST
A listing of underground storage tank locations in San Joaquin county.

Date of Government Version: 06/22/2018
Date Data Arrived at EDR: 06/26/2018
Date Made Active in Reports: 07/11/2018
Number of Days to Update: 15

Source: Environmental Health Department
Telephone: N/A
Last EDR Contact: 06/17/2019
Next Scheduled EDR Contact: 09/30/2019
Data Release Frequency: Semi-Annually

SAN LUIS OBISPO COUNTY:

CUPA SAN LUIS OBISPO: CUPA Facility List
Cupa Facility List.

Date of Government Version: 05/20/2019
Date Data Arrived at EDR: 05/21/2019
Date Made Active in Reports: 07/18/2019
Number of Days to Update: 58

Source: San Luis Obispo County Public Health Department
Telephone: 805-781-5596
Last EDR Contact: 08/14/2019
Next Scheduled EDR Contact: 12/02/2019
Data Release Frequency: Varies

SAN MATEO COUNTY:

BI SAN MATEO: Business Inventory
List includes Hazardous Materials Business Plan, hazardous waste generators, and underground storage tanks.

Date of Government Version: 08/06/2019
Date Data Arrived at EDR: 08/14/2019
Date Made Active in Reports: 08/15/2019
Number of Days to Update: 1

Source: San Mateo County Environmental Health Services Division
Telephone: 650-363-1921
Last EDR Contact: 08/14/2019
Next Scheduled EDR Contact: 09/23/2019
Data Release Frequency: Annually

LUST SAN MATEO: Fuel Leak List
A listing of leaking underground storage tank sites located in San Mateo county.

Date of Government Version: 03/29/2019
Date Data Arrived at EDR: 03/29/2019
Date Made Active in Reports: 05/29/2019
Number of Days to Update: 61

Source: San Mateo County Environmental Health Services Division
Telephone: 650-363-1921
Last EDR Contact: 09/05/2019
Next Scheduled EDR Contact: 12/23/2019
Data Release Frequency: Semi-Annually

SANTA BARBARA COUNTY:

CUPA SANTA BARBARA: CUPA Facility Listing
CUPA Program Listing from the Environmental Health Services division.

Date of Government Version: 09/08/2011
Date Data Arrived at EDR: 09/09/2011
Date Made Active in Reports: 10/07/2011
Number of Days to Update: 28

Source: Santa Barbara County Public Health Department
Telephone: 805-686-8167
Last EDR Contact: 08/14/2019
Next Scheduled EDR Contact: 12/02/2019
Data Release Frequency: No Update Planned

SANTA CLARA COUNTY:

CUPA SANTA CLARA: Cupa Facility List
Cupa facility list

Date of Government Version: 05/16/2019
Date Data Arrived at EDR: 05/23/2019
Date Made Active in Reports: 07/18/2019
Number of Days to Update: 56

Source: Department of Environmental Health
Telephone: 408-918-1973
Last EDR Contact: 08/14/2019
Next Scheduled EDR Contact: 12/02/2019
Data Release Frequency: Varies

HIST LUST SANTA CLARA: HIST LUST - Fuel Leak Site Activity Report
A listing of open and closed leaking underground storage tanks. This listing is no longer updated by the county. Leaking underground storage tanks are now handled by the Department of Environmental Health.

Date of Government Version: 03/29/2005
Date Data Arrived at EDR: 03/30/2005
Date Made Active in Reports: 04/21/2005
Number of Days to Update: 22

Source: Santa Clara Valley Water District
Telephone: 408-265-2600
Last EDR Contact: 03/23/2009
Next Scheduled EDR Contact: 06/22/2009
Data Release Frequency: No Update Planned

LUST SANTA CLARA: LOP Listing
A listing of leaking underground storage tanks located in Santa Clara county.

Date of Government Version: 03/03/2014
Date Data Arrived at EDR: 03/05/2014
Date Made Active in Reports: 03/18/2014
Number of Days to Update: 13

Source: Department of Environmental Health
Telephone: 408-918-3417
Last EDR Contact: 08/21/2019
Next Scheduled EDR Contact: 12/09/2019
Data Release Frequency: No Update Planned

SAN JOSE HAZMAT: Hazardous Material Facilities
Hazardous material facilities, including underground storage tank sites.

Date of Government Version: 05/19/2019
Date Data Arrived at EDR: 05/23/2019
Date Made Active in Reports: 07/22/2019
Number of Days to Update: 60

Source: City of San Jose Fire Department
Telephone: 408-535-7694
Last EDR Contact: 07/31/2019
Next Scheduled EDR Contact: 11/18/2019
Data Release Frequency: Annually

SANTA CRUZ COUNTY:

CUPA SANTA CRUZ: CUPA Facility List
CUPA facility listing.

Date of Government Version: 01/21/2017
Date Data Arrived at EDR: 02/22/2017
Date Made Active in Reports: 05/23/2017
Number of Days to Update: 90

Source: Santa Cruz County Environmental Health
Telephone: 831-464-2761
Last EDR Contact: 08/14/2019
Next Scheduled EDR Contact: 12/02/2019
Data Release Frequency: Varies

SHASTA COUNTY:

CUPA SHASTA: CUPA Facility List
Cupa Facility List.

Date of Government Version: 06/15/2017
Date Data Arrived at EDR: 06/19/2017
Date Made Active in Reports: 08/09/2017
Number of Days to Update: 51

Source: Shasta County Department of Resource Management
Telephone: 530-225-5789
Last EDR Contact: 08/14/2019
Next Scheduled EDR Contact: 12/02/2019
Data Release Frequency: Varies

SOLANO COUNTY:

LUST SOLANO: Leaking Underground Storage Tanks
A listing of leaking underground storage tank sites located in Solano county.

Date of Government Version: 06/04/2019
Date Data Arrived at EDR: 06/06/2019
Date Made Active in Reports: 08/13/2019
Number of Days to Update: 68

Source: Solano County Department of Environmental Management
Telephone: 707-784-6770
Last EDR Contact: 08/28/2019
Next Scheduled EDR Contact: 12/16/2019
Data Release Frequency: Quarterly

UST SOLANO: Underground Storage Tanks
Underground storage tank sites located in Solano county.

Date of Government Version: 06/04/2019
Date Data Arrived at EDR: 06/06/2019
Date Made Active in Reports: 07/23/2019
Number of Days to Update: 47

Source: Solano County Department of Environmental Management
Telephone: 707-784-6770
Last EDR Contact: 08/28/2019
Next Scheduled EDR Contact: 12/16/2019
Data Release Frequency: Quarterly

SONOMA COUNTY:

CUPA SONOMA: Cupa Facility List
Cupa Facility list

Date of Government Version: 06/18/2019
Date Data Arrived at EDR: 06/25/2019
Date Made Active in Reports: 07/24/2019
Number of Days to Update: 29

Source: County of Sonoma Fire & Emergency Services Department
Telephone: 707-565-1174
Last EDR Contact: 06/19/2019
Next Scheduled EDR Contact: 10/07/2019
Data Release Frequency: Varies

LUST SONOMA: Leaking Underground Storage Tank Sites
A listing of leaking underground storage tank sites located in Sonoma county.

Date of Government Version: 04/03/2019
Date Data Arrived at EDR: 04/11/2019
Date Made Active in Reports: 04/30/2019
Number of Days to Update: 19

Source: Department of Health Services
Telephone: 707-565-6565
Last EDR Contact: 06/19/2019
Next Scheduled EDR Contact: 10/07/2019
Data Release Frequency: Quarterly

STANISLAUS COUNTY:

CUPA STANISLAUS: CUPA Facility List
Cupa facility list

Date of Government Version: 12/11/2018
Date Data Arrived at EDR: 12/13/2018
Date Made Active in Reports: 01/15/2019
Number of Days to Update: 33

Source: Stanislaus County Department of Ennvironmental Protection
Telephone: 209-525-6751
Last EDR Contact: 07/15/2019
Next Scheduled EDR Contact: 10/28/2019
Data Release Frequency: Varies

SUTTER COUNTY:

UST SUTTER: Underground Storage Tanks
Underground storage tank sites located in Sutter county.

Date of Government Version: 06/03/2019
Date Data Arrived at EDR: 06/04/2019
Date Made Active in Reports: 07/23/2019
Number of Days to Update: 49

Source: Sutter County Environmental Health Services
Telephone: 530-822-7500
Last EDR Contact: 08/28/2019
Next Scheduled EDR Contact: 12/16/2019
Data Release Frequency: Semi-Annually

TEHAMA COUNTY:

CUPA TEHAMA: CUPA Facility List
Cupa facilities

Date of Government Version: 05/20/2019
Date Data Arrived at EDR: 05/21/2019
Date Made Active in Reports: 07/18/2019
Number of Days to Update: 58

Source: Tehama County Department of Environmental Health
Telephone: 530-527-8020
Last EDR Contact: 07/31/2019
Next Scheduled EDR Contact: 11/18/2019
Data Release Frequency: Varies

TRINITY COUNTY:

CUPA TRINITY: CUPA Facility List
Cupa facility list

Date of Government Version: 04/24/2019
Date Data Arrived at EDR: 04/25/2019
Date Made Active in Reports: 06/28/2019
Number of Days to Update: 64

Source: Department of Toxic Substances Control
Telephone: 760-352-0381
Last EDR Contact: 07/19/2019
Next Scheduled EDR Contact: 11/04/2019
Data Release Frequency: Varies

TULARE COUNTY:

CUPA TULARE: CUPA Facility List
Cupa program facilities

Date of Government Version: 05/09/2019
Date Data Arrived at EDR: 05/10/2019
Date Made Active in Reports: 07/17/2019
Number of Days to Update: 68

Source: Tulare County Environmental Health Services Division
Telephone: 559-624-7400
Last EDR Contact: 08/05/2019
Next Scheduled EDR Contact: 11/18/2019
Data Release Frequency: Varies

TUOLUMNE COUNTY:

CUPA TUOLUMNE: CUPA Facility List
Cupa facility list

Date of Government Version: 04/23/2018
Date Data Arrived at EDR: 04/25/2018
Date Made Active in Reports: 06/25/2018
Number of Days to Update: 61

Source: Divison of Environmental Health
Telephone: 209-533-5633
Last EDR Contact: 07/31/2019
Next Scheduled EDR Contact: 11/04/2019
Data Release Frequency: Varies

VENTURA COUNTY:

BWT VENTURA: Business Plan, Hazardous Waste Producers, and Operating Underground Tanks
The BWT list indicates by site address whether the Environmental Health Division has Business Plan (B), Waste Producer (W), and/or Underground Tank (T) information.

Date of Government Version: 03/26/2019
Date Data Arrived at EDR: 04/25/2019
Date Made Active in Reports: 06/27/2019
Number of Days to Update: 63

Source: Ventura County Environmental Health Division
Telephone: 805-654-2813
Last EDR Contact: 07/22/2019
Next Scheduled EDR Contact: 11/04/2019
Data Release Frequency: Quarterly

LF VENTURA: Inventory of Illegal Abandoned and Inactive Sites
Ventura County Inventory of Closed, Illegal Abandoned, and Inactive Sites.

Date of Government Version: 12/01/2011
Date Data Arrived at EDR: 12/01/2011
Date Made Active in Reports: 01/19/2012
Number of Days to Update: 49

Source: Environmental Health Division
Telephone: 805-654-2813
Last EDR Contact: 06/26/2019
Next Scheduled EDR Contact: 10/14/2019
Data Release Frequency: No Update Planned

LUST VENTURA: Listing of Underground Tank Cleanup Sites
Ventura County Underground Storage Tank Cleanup Sites (LUST).

Date of Government Version: 05/29/2008
Date Data Arrived at EDR: 06/24/2008
Date Made Active in Reports: 07/31/2008
Number of Days to Update: 37

Source: Environmental Health Division
Telephone: 805-654-2813
Last EDR Contact: 08/07/2019
Next Scheduled EDR Contact: 11/25/2019
Data Release Frequency: No Update Planned

MED WASTE VENTURA: Medical Waste Program List
To protect public health and safety and the environment from potential exposure to disease causing agents, the Environmental Health Division Medical Waste Program regulates the generation, handling, storage, treatment and disposal of medical waste throughout the County.

Date of Government Version: 03/26/2019
Date Data Arrived at EDR: 04/25/2019
Date Made Active in Reports: 05/30/2019
Number of Days to Update: 35

Source: Ventura County Resource Management Agency
Telephone: 805-654-2813
Last EDR Contact: 07/22/2019
Next Scheduled EDR Contact: 11/04/2019
Data Release Frequency: Quarterly

UST VENTURA: Underground Tank Closed Sites List
Ventura County Operating Underground Storage Tank Sites (UST)/Underground Tank Closed Sites List.

Date of Government Version: 06/10/2019
Date Data Arrived at EDR: 06/12/2019
Date Made Active in Reports: 07/24/2019
Number of Days to Update: 42

Source: Environmental Health Division
Telephone: 805-654-2813
Last EDR Contact: 06/12/2019
Next Scheduled EDR Contact: 09/23/2019
Data Release Frequency: Quarterly

YOLO COUNTY:

UST YOLO: Underground Storage Tank Comprehensive Facility Report
Underground storage tank sites located in Yolo county.

Date of Government Version: 06/26/2019
Date Data Arrived at EDR: 06/28/2019
Date Made Active in Reports: 07/31/2019
Number of Days to Update: 33

Source: Yolo County Department of Health
Telephone: 530-666-8646
Last EDR Contact: 06/26/2019
Next Scheduled EDR Contact: 10/14/2019
Data Release Frequency: Annually

YUBA COUNTY:

CUPA YUBA: CUPA Facility List
CUPA facility listing for Yuba County.

Date of Government Version: 05/03/2019
Date Data Arrived at EDR: 05/07/2019
Date Made Active in Reports: 07/16/2019
Number of Days to Update: 70

Source: Yuba County Environmental Health Department
Telephone: 530-749-7523
Last EDR Contact: 07/25/2019
Next Scheduled EDR Contact: 11/11/2019
Data Release Frequency: Varies

OTHER DATABASE(S)

Depending on the geographic area covered by this report, the data provided in these specialty databases may or may not be complete. For example, the existence of wetlands information data in a specific report does not mean that all wetlands in the area covered by the report are included. Moreover, the absence of any reported wetlands information does not necessarily mean that wetlands do not exist in the area covered by the report.

CT MANIFEST: Hazardous Waste Manifest Data
Facility and manifest data. Manifest is a document that lists and tracks hazardous waste from the generator through transporters to a tsd facility.

Date of Government Version: 05/14/2019
Date Data Arrived at EDR: 05/14/2019
Date Made Active in Reports: 08/05/2019
Number of Days to Update: 83

Source: Department of Energy & Environmental Protection
Telephone: 860-424-3375
Last EDR Contact: 08/07/2019
Next Scheduled EDR Contact: 11/25/2019
Data Release Frequency: No Update Planned

NJ MANIFEST: Manifest Information
Hazardous waste manifest information.

Date of Government Version: 12/31/2018
Date Data Arrived at EDR: 04/10/2019
Date Made Active in Reports: 05/16/2019
Number of Days to Update: 36

Source: Department of Environmental Protection
Telephone: N/A
Last EDR Contact: 07/09/2019
Next Scheduled EDR Contact: 10/21/2019
Data Release Frequency: Annually

NY MANIFEST: Facility and Manifest Data
Manifest is a document that lists and tracks hazardous waste from the generator through transporters to a TSD facility.

Date of Government Version: 01/01/2019
Date Data Arrived at EDR: 05/01/2019
Date Made Active in Reports: 06/21/2019
Number of Days to Update: 51

Source: Department of Environmental Conservation
Telephone: 518-402-8651
Last EDR Contact: 07/29/2019
Next Scheduled EDR Contact: 11/11/2019
Data Release Frequency: Quarterly

PA MANIFEST: Manifest Information
Hazardous waste manifest information.

Date of Government Version: 12/31/2017
Date Data Arrived at EDR: 10/23/2018
Date Made Active in Reports: 11/27/2018
Number of Days to Update: 35

Source: Department of Environmental Protection
Telephone: 717-783-8990
Last EDR Contact: 07/15/2019
Next Scheduled EDR Contact: 10/28/2019
Data Release Frequency: Annually

RI MANIFEST: Manifest information
Hazardous waste manifest information

Date of Government Version: 12/31/2017
Date Data Arrived at EDR: 02/23/2018
Date Made Active in Reports: 04/09/2018
Number of Days to Update: 45

Source: Department of Environmental Management
Telephone: 401-222-2797
Last EDR Contact: 08/16/2019
Next Scheduled EDR Contact: 12/02/2019
Data Release Frequency: Annually

WI MANIFEST: Manifest Information
Hazardous waste manifest information.

Date of Government Version: 05/31/2018
Date Data Arrived at EDR: 06/19/2019
Date Made Active in Reports: 09/03/2019
Number of Days to Update: 76

Source: Department of Natural Resources
Telephone: N/A
Last EDR Contact: 06/10/2019
Next Scheduled EDR Contact: 09/23/2019
Data Release Frequency: Annually

Oil/Gas Pipelines
Source: PennWell Corporation
Petroleum Bundle (Crude Oil, Refined Products, Petrochemicals, Gas Liquids (LPG/NGL), and Specialty Gases (Miscellaneous)) N = Natural Gas Bundle (Natural Gas, Gas Liquids (LPG/NGL), and Specialty Gases (Miscellaneous)). This map includes information copyrighted by PennWell Corporation. This information is provided on a best effort basis and PennWell Corporation does not guarantee its accuracy nor warrant its fitness for any particular purpose. Such information has been reprinted with the permission of PennWell.

Electric Power Transmission Line Data
Source: PennWell Corporation
This map includes information copyrighted by PennWell Corporation. This information is provided on a best effort basis and PennWell Corporation does not guarantee its accuracy nor warrant its fitness for any particular purpose. Such information has been reprinted with the permission of PennWell.

Sensitive Receptors: There are individuals deemed sensitive receptors due to their fragile immune systems and special sensitivity to environmental discharges. These sensitive receptors typically include the elderly, the sick, and children. While the location of all sensitive receptors cannot be determined, EDR indicates those buildings and facilities - schools, daycares, hospitals, medical centers, and nursing homes - where individuals who are sensitive receptors are likely to be located.

AHA Hospitals:
Source: American Hospital Association, Inc.
Telephone: 312-280-5991
The database includes a listing of hospitals based on the American Hospital Association's annual survey of hospitals.

Medical Centers: Provider of Services Listing
Source: Centers for Medicare & Medicaid Services
Telephone: 410-786-3000
A listing of hospitals with Medicare provider number, produced by Centers of Medicare & Medicaid Services, a federal agency within the U.S. Department of Health and Human Services.

Nursing Homes
Source: National Institutes of Health
Telephone: 301-594-6248
Information on Medicare and Medicaid certified nursing homes in the United States.

Public Schools
Source: National Center for Education Statistics
Telephone: 202-502-7300
The National Center for Education Statistics' primary database on elementary and secondary public education in the United States. It is a comprehensive, annual, national statistical database of all public elementary and secondary schools and school districts, which contains data that are comparable across all states.

Private Schools
Source: National Center for Education Statistics
Telephone: 202-502-7300
The National Center for Education Statistics' primary database on private school locations in the United States.

Daycare Centers: Licensed Facilities
Source: Department of Social Services
Telephone: 916-657-4041

Flood Zone Data: This data was obtained from the Federal Emergency Management Agency (FEMA). It depicts 100-year and 500-year flood zones as defined by FEMA. It includes the National Flood Hazard Layer (NFHL) which incorporates Flood Insurance Rate Map (FIRM) data and Q3 data from FEMA in areas not covered by NFHL.
Source: FEMA
Telephone: 877-336-2627
Date of Government Version: 2003, 2015

NWI: National Wetlands Inventory. This data, available in select counties across the country, was obtained by EDR in 2002, 2005 and 2010 from the U.S. Fish and Wildlife Service.

State Wetlands Data: Wetland Inventory
Source: Department of Fish and Wildlife
Telephone: 916-445-0411

Current USGS 7.5 Minute Topographic Map
Source: U.S. Geological Survey

STREET AND ADDRESS INFORMATION

© 2015 TomTom North America, Inc. All rights reserved. This material is proprietary and the subject of copyright protection and other intellectual property rights owned by or licensed to Tele Atlas North America, Inc. The use of this material is subject to the terms of a license agreement. You will be held liable for any unauthorized copying or disclosure of this material.

GEOCHECK ®- PHYSICAL SETTING SOURCE ADDENDUM

TARGET PROPERTY ADDRESS

MURRIETA, CA - 20181442.001A
CLINTON KEITH ROAD & ANTELOPE ROAD
MURRIETA, CA 92563

TARGET PROPERTY COORDINATES

Latitude (North):	33.600397 - 33˚ 36' 1.43''
Longitude (West):	117.170412 - 117˚ 10' 13.48''
Universal Tranverse Mercator:	Zone 11
UTM X (Meters):	484189.2
UTM Y (Meters):	3717670.0
Elevation:	1563 ft. above sea level

USGS TOPOGRAPHIC MAP

Target Property Map:	5641304 MURRIETA, CA
Version Date:	2012

EDR's GeoCheck Physical Setting Source Addendum is provided to assist the environmental professional in forming an opinion about the impact of potential contaminant migration.

Assessment of the impact of contaminant migration generally has two principle investigative components:

1. Groundwater flow direction, and
2. Groundwater flow velocity.

Groundwater flow direction may be impacted by surface topography, hydrology, hydrogeology, characteristics of the soil, and nearby wells. Groundwater flow velocity is generally impacted by the nature of the geologic strata.

GEOCHECK® - PHYSICAL SETTING SOURCE SUMMARY

GROUNDWATER FLOW DIRECTION INFORMATION

Groundwater flow direction for a particular site is best determined by a qualified environmental professional using site-specific well data. If such data is not reasonably ascertainable, it may be necessary to rely on other sources of information, such as surface topographic information, hydrologic information, hydrogeologic data collected on nearby properties, and regional groundwater flow information (from deep aquifers).

TOPOGRAPHIC INFORMATION

Surface topography may be indicative of the direction of surficial groundwater flow. This information can be used to assist the environmental professional in forming an opinion about the impact of nearby contaminated properties or, should contamination exist on the target property, what downgradient sites might be impacted.

TARGET PROPERTY TOPOGRAPHY

General Topographic Gradient: General South

SURROUNDING TOPOGRAPHY: ELEVATION PROFILES

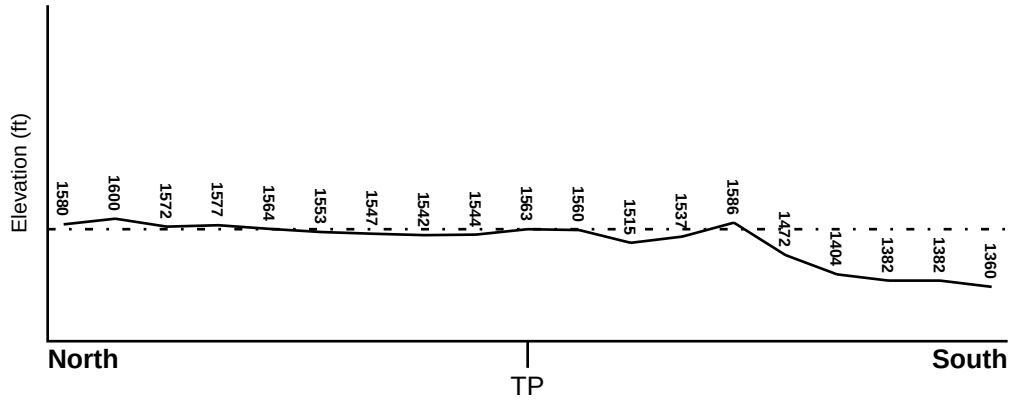

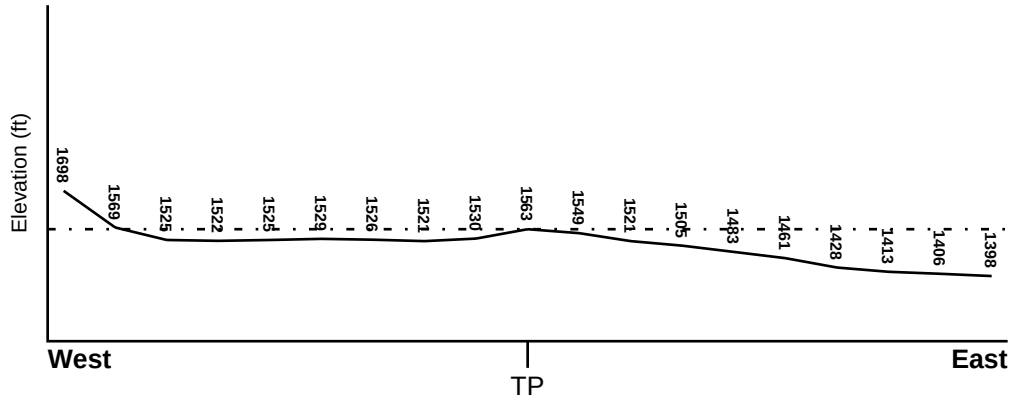

Target Property Elevation: 1563 ft.

0 1/2 1 Miles

Source: Topography has been determined from the USGS 7.5' Digital Elevation Model and should be evaluated on a relative (not an absolute) basis. Relative elevation information between sites of close proximity should be field verified.

GEOCHECK® - PHYSICAL SETTING SOURCE SUMMARY

HYDROLOGIC INFORMATION

Surface water can act as a hydrologic barrier to groundwater flow. Such hydrologic information can be used to assist the environmental professional in forming an opinion about the impact of nearby contaminated properties or, should contamination exist on the target property, what downgradient sites might be impacted.

Refer to the Physical Setting Source Map following this summary for hydrologic information (major waterways and bodies of water).

FEMA FLOOD ZONE

Flood Plain Panel at Target Property	FEMA Source Type
0607510000A	FEMA Q3 Flood data

Additional Panels in search area:	FEMA Source Type
06065C2705G	FEMA FIRM Flood data
0602452735A	FEMA Q3 Flood data

NATIONAL WETLAND INVENTORY

NWI Quad at Target Property	NWI Electronic Data Coverage
MURRIETA	YES - refer to the Overview Map and Detail Map

HYDROGEOLOGIC INFORMATION

Hydrogeologic information obtained by installation of wells on a specific site can often be an indicator of groundwater flow direction in the immediate area. Such hydrogeologic information can be used to assist the environmental professional in forming an opinion about the impact of nearby contaminated properties or, should contamination exist on the target property, what downgradient sites might be impacted.

Site-Specific Hydrogeological Data*:

Search Radius:	1.25 miles
Status:	Not found

AQUIFLOW®

Search Radius: 1.000 Mile.

EDR has developed the AQUIFLOW Information System to provide data on the general direction of groundwater flow at specific points. EDR has reviewed reports submitted by environmental professionals to regulatory authorities at select sites and has extracted the date of the report, groundwater flow direction as determined hydrogeologically, and the depth to water table.

MAP ID	LOCATION FROM TP	GENERAL DIRECTION GROUNDWATER FLOW
Not Reported		

* ©1996 Site−specific hydrogeological data gathered by CERCLIS Alerts, Inc., Bainbridge Island, WA. All rights reserved. All of the information and opinions presented are those of the cited EPA report(s), which were completed under a Comprehensive Environmental Response Compensation and Liability Information System (CERCLIS) investigation.

GEOCHECK® - PHYSICAL SETTING SOURCE SUMMARY

GROUNDWATER FLOW VELOCITY INFORMATION

Groundwater flow velocity information for a particular site is best determined by a qualified environmental professional using site specific geologic and soil strata data. If such data are not reasonably ascertainable, it may be necessary to rely on other sources of information, including geologic age identification, rock stratigraphic unit and soil characteristics data collected on nearby properties and regional soil information. In general, contaminant plumes move more quickly through sandy-gravelly types of soils than silty-clayey types of soils.

GEOLOGIC INFORMATION IN GENERAL AREA OF TARGET PROPERTY

Geologic information can be used by the environmental professional in forming an opinion about the relative speed at which contaminant migration may be occurring.

ROCK STRATIGRAPHIC UNIT

Era:	Mesozoic
System:	Cretaceous
Series:	Cretaceous granitic rocks
Code:	Kg *(decoded above as Era, System & Series)*

GEOLOGIC AGE IDENTIFICATION

Category: Plutonic and Intrusive Rocks

Geologic Age and Rock Stratigraphic Unit Source: P.G. Schruben, R.E. Arndt and W.J. Bawiec, Geology of the Conterminous U.S. at 1:2,500,000 Scale - a digital representation of the 1974 P.B. King and H.M. Beikman Map, USGS Digital Data Series DDS - 11 (1994).

SSURGO SOIL MAP - 5779406.2s

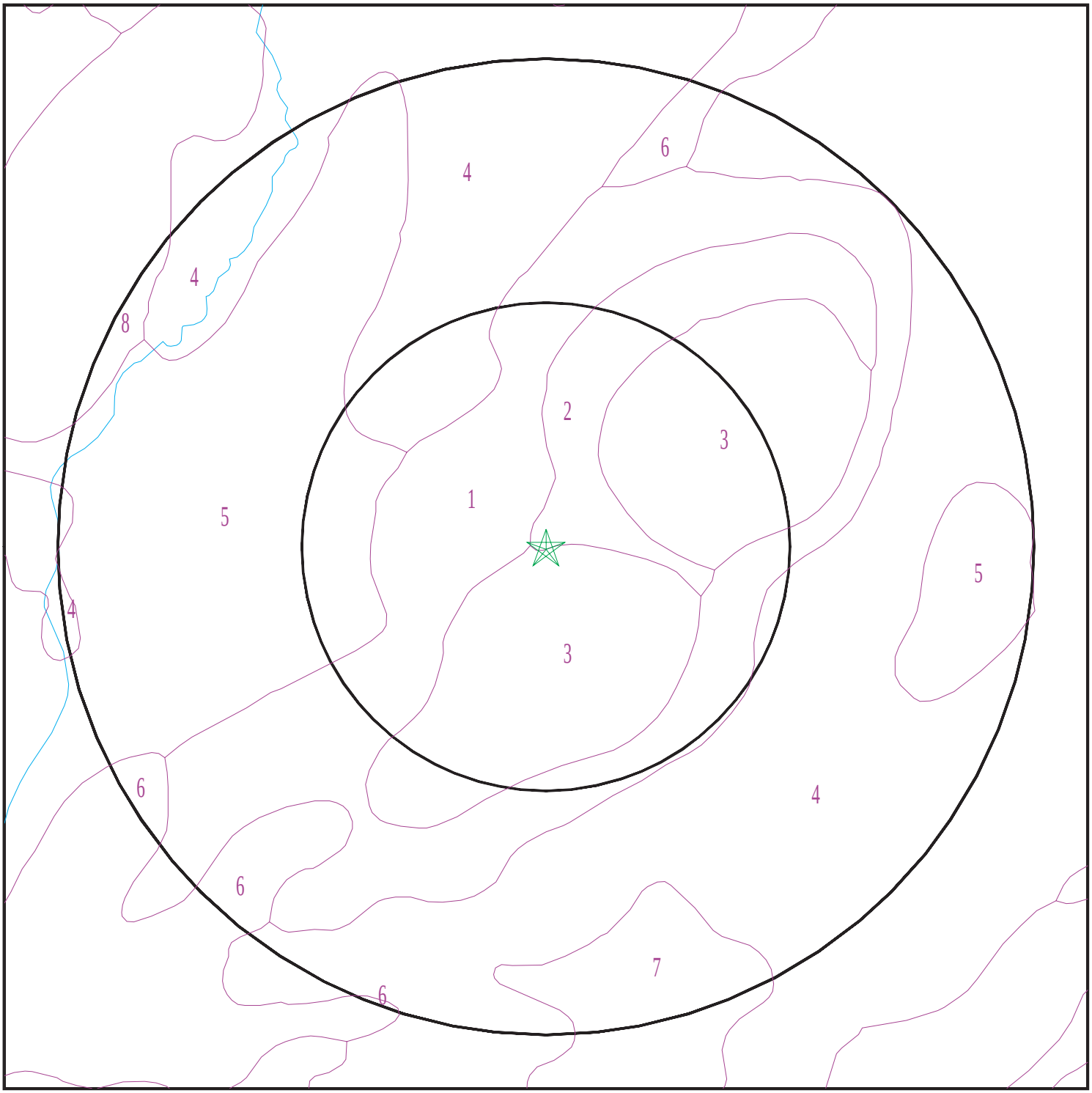

Target Property
SSURGO Soil
Water

0 1/16 1/8 1/4 Miles

N

SITE NAME: Murrieta, CA - 20181442.001A ADDRESS: Clinton Keith Road & Antelope Road Murrieta CA 92563 LAT/LONG: 33.600397 / 117.170412	CLIENT: Kleinfelder, Inc. CONTACT: Tiam Novin INQUIRY #: 5779406.2s DATE: September 06, 2019 1:19 pm

Copyright © 2019 EDR, Inc. © 2015 TomTom Rel. 2015.

GEOCHECK® - PHYSICAL SETTING SOURCE SUMMARY

DOMINANT SOIL COMPOSITION IN GENERAL AREA OF TARGET PROPERTY

The U.S. Department of Agriculture's (USDA) Soil Conservation Service (SCS) leads the National Cooperative Soil Survey (NCSS) and is responsible for collecting, storing, maintaining and distributing soil survey information for privately owned lands in the United States. A soil map in a soil survey is a representation of soil patterns in a landscape. The following information is based on Soil Conservation Service SSURGO data.

Soil Map ID: 1

Soil Component Name: LAS POSAS

Soil Surface Texture: loam

Hydrologic Group: Class C - Slow infiltration rates. Soils with layers impeding downward movement of water, or soils with moderately fine or fine textures.

Soil Drainage Class: Well drained

Hydric Status: Not hydric

Corrosion Potential - Uncoated Steel: Low

Depth to Bedrock Min: > 0 inches

Depth to Watertable Min: > 0 inches

Soil Layer Information							
	Boundary			Classification		Saturated hydraulic conductivity micro m/sec	Soil Reaction (pH)
Layer	Upper	Lower	Soil Texture Class	AASHTO Group	Unified Soil		
1	0 inches	11 inches	loam	Silt-Clay Materials (more than 35 pct. passing No. 200), Silty Soils.	Not reported	Max: 0.42 Min: 0	Max: Min:
2	11 inches	29 inches	clay loam	Silt-Clay Materials (more than 35 pct. passing No. 200), Silty Soils.	Not reported	Max: 0.42 Min: 0	Max: Min:
3	29 inches	53 inches	weathered bedrock	Silt-Clay Materials (more than 35 pct. passing No. 200), Silty Soils.	Not reported	Max: 0.42 Min: 0	Max: Min:

Soil Map ID: 2

Soil Component Name: LAS POSAS

Soil Surface Texture: loam

Hydrologic Group: Class C - Slow infiltration rates. Soils with layers impeding downward movement of water, or soils with moderately fine or fine textures.

Soil Drainage Class: Well drained

Hydric Status: Not hydric

Corrosion Potential - Uncoated Steel: Low

Depth to Bedrock Min: > 0 inches

Depth to Watertable Min: > 0 inches

Soil Layer Information							
	Boundary			Classification		Saturated hydraulic conductivity micro m/sec	Soil Reaction (pH)
Layer	Upper	Lower	Soil Texture Class	AASHTO Group	Unified Soil		
1	0 inches	5 inches	loam	Silt-Clay Materials (more than 35 pct. passing No. 200), Silty Soils.	Not reported	Max: 0.42 Min: 0	Max: Min:
2	5 inches	20 inches	clay loam	Silt-Clay Materials (more than 35 pct. passing No. 200), Silty Soils.	Not reported	Max: 0.42 Min: 0	Max: Min:
3	20 inches	24 inches	weathered bedrock	Silt-Clay Materials (more than 35 pct. passing No. 200), Silty Soils.	Not reported	Max: 0.42 Min: 0	Max: Min:

Soil Map ID: 3

Soil Component Name: LAS POSAS

Soil Surface Texture: stony loam

Hydrologic Group: Class C - Slow infiltration rates. Soils with layers impeding downward movement of water, or soils with moderately fine or fine textures.

Soil Drainage Class: Well drained

Hydric Status: Not hydric

Corrosion Potential - Uncoated Steel: Low

Depth to Bedrock Min: > 0 inches

Depth to Watertable Min: > 0 inches

Soil Layer Information							
	Boundary			Classification		Saturated hydraulic conductivity micro m/sec	Soil Reaction (pH)
Layer	Upper	Lower	Soil Texture Class	AASHTO Group	Unified Soil		
1	0 inches	5 inches	stony loam	Silt-Clay Materials (more than 35 pct. passing No. 200), Silty Soils.	Not reported	Max: 0.42 Min: 0	Max: Min:
2	5 inches	20 inches	clay loam	Silt-Clay Materials (more than 35 pct. passing No. 200), Silty Soils.	Not reported	Max: 0.42 Min: 0	Max: Min:
3	20 inches	24 inches	weathered bedrock	Silt-Clay Materials (more than 35 pct. passing No. 200), Silty Soils.	Not reported	Max: 0.42 Min: 0	Max: Min:

Soil Map ID: 4

Soil Component Name: CAJALCO

Soil Surface Texture: fine sandy loam

Hydrologic Group: Class C - Slow infiltration rates. Soils with layers impeding downward movement of water, or soils with moderately fine or fine textures.

Soil Drainage Class: Well drained

Hydric Status: Not hydric

Corrosion Potential - Uncoated Steel: Low

Depth to Bedrock Min: > 0 inches

Depth to Watertable Min: > 0 inches

Soil Layer Information							
	Boundary			Classification		Saturated hydraulic conductivity micro m/sec	Soil Reaction (pH)
Layer	Upper	Lower	Soil Texture Class	AASHTO Group	Unified Soil		
1	0 inches	12 inches	fine sandy loam	Granular materials (35 pct. or less passing No. 200), Silty, or Clayey Gravel and Sand.	Not reported	Max: 0.42 Min: 0	Max: Min:
2	12 inches	29 inches	loam	Granular materials (35 pct. or less passing No. 200), Silty, or Clayey Gravel and Sand.	Not reported	Max: 0.42 Min: 0	Max: Min:
3	29 inches	61 inches	weathered bedrock	Granular materials (35 pct. or less passing No. 200), Silty, or Clayey Gravel and Sand.	Not reported	Max: 0.42 Min: 0	Max: Min:

Soil Map ID: 5

Soil Component Name: CAJALCO

Soil Surface Texture: fine sandy loam

Hydrologic Group: Class C - Slow infiltration rates. Soils with layers impeding downward movement of water, or soils with moderately fine or fine textures.

Soil Drainage Class: Well drained

Hydric Status: Not hydric

Corrosion Potential - Uncoated Steel: Low

Depth to Bedrock Min: > 0 inches

Depth to Watertable Min: > 0 inches

Soil Layer Information							
	Boundary			Classification		Saturated hydraulic conductivity micro m/sec	Soil Reaction (pH)
Layer	Upper	Lower	Soil Texture Class	AASHTO Group	Unified Soil		
1	0 inches	12 inches	fine sandy loam	Granular materials (35 pct. or less passing No. 200), Silty, or Clayey Gravel and Sand.	Not reported	Max: 0.42 Min: 0	Max: Min:
2	12 inches	22 inches	loam	Granular materials (35 pct. or less passing No. 200), Silty, or Clayey Gravel and Sand.	Not reported	Max: 0.42 Min: 0	Max: Min:
3	22 inches	61 inches	weathered bedrock	Granular materials (35 pct. or less passing No. 200), Silty, or Clayey Gravel and Sand.	Not reported	Max: 0.42 Min: 0	Max: Min:

Soil Map ID: 6

Soil Component Name: CIENEBA

Soil Surface Texture: sandy loam

Hydrologic Group: Class C - Slow infiltration rates. Soils with layers impeding downward movement of water, or soils with moderately fine or fine textures.

Soil Drainage Class: Somewhat excessively drained

Hydric Status: Not hydric

Corrosion Potential - Uncoated Steel: Low

Depth to Bedrock Min: > 0 inches

Depth to Watertable Min: > 0 inches

Soil Layer Information							
	Boundary			Classification		Saturated hydraulic conductivity micro m/sec	Soil Reaction (pH)
Layer	Upper	Lower	Soil Texture Class	AASHTO Group	Unified Soil		
1	0 inches	14 inches	sandy loam	Granular materials (35 pct. or less passing No. 200), Silty, or Clayey Gravel and Sand.	Not reported	Max: 0.42 Min: 0	Max: Min:
2	14 inches	22 inches	weathered bedrock	Granular materials (35 pct. or less passing No. 200), Silty, or Clayey Gravel and Sand.	Not reported	Max: 0.42 Min: 0	Max: Min:

Soil Map ID: 7

Soil Component Name: LAS POSAS

Soil Surface Texture: loam

Hydrologic Group: Class C - Slow infiltration rates. Soils with layers impeding downward movement of water, or soils with moderately fine or fine textures.

Soil Drainage Class: Well drained

Hydric Status: Not hydric

Corrosion Potential - Uncoated Steel: Low

Depth to Bedrock Min: > 0 inches

Depth to Watertable Min: > 0 inches

Soil Layer Information							
	Boundary			Classification		Saturated hydraulic conductivity micro m/sec	Soil Reaction (pH)
Layer	Upper	Lower	Soil Texture Class	AASHTO Group	Unified Soil		
1	0 inches	11 inches	loam	Silt-Clay Materials (more than 35 pct. passing No. 200), Silty Soils.	Not reported	Max: 0.42 Min: 0	Max: Min:

Soil Layer Information							
	Boundary			Classification		Saturated hydraulic conductivity micro m/sec	Soil Reaction (pH)
Layer	Upper	Lower	Soil Texture Class	AASHTO Group	Unified Soil		
2	11 inches	29 inches	clay loam	Silt-Clay Materials (more than 35 pct. passing No. 200), Silty Soils.	Not reported	Max: 0.42 Min: 0	Max: Min:
3	29 inches	53 inches	weathered bedrock	Silt-Clay Materials (more than 35 pct. passing No. 200), Silty Soils.	Not reported	Max: 0.42 Min: 0	Max: Min:

Soil Map ID: 8

Soil Component Name: CIENEBA

Soil Surface Texture: sandy loam

Hydrologic Group: Class C - Slow infiltration rates. Soils with layers impeding downward movement of water, or soils with moderately fine or fine textures.

Soil Drainage Class: Somewhat excessively drained

Hydric Status: Not hydric

Corrosion Potential - Uncoated Steel: Low

Depth to Bedrock Min: > 0 inches

Depth to Watertable Min: > 0 inches

Soil Layer Information							
	Boundary			Classification		Saturated hydraulic conductivity micro m/sec	Soil Reaction (pH)
Layer	Upper	Lower	Soil Texture Class	AASHTO Group	Unified Soil		
1	0 inches	14 inches	sandy loam	Granular materials (35 pct. or less passing No. 200), Silty, or Clayey Gravel and Sand.	Not reported	Max: 0.42 Min: 0	Max: Min:

GEOCHECK® - PHYSICAL SETTING SOURCE SUMMARY

Soil Layer Information							
	Boundary			Classification		Saturated hydraulic conductivity micro m/sec	Soil Reaction (pH)
Layer	Upper	Lower	Soil Texture Class	AASHTO Group	Unified Soil		
2	14 inches	22 inches	weathered bedrock	Granular materials (35 pct. or less passing No. 200), Silty, or Clayey Gravel and Sand.	Not reported	Max: 0.42 Min: 0	Max: Min:

LOCAL / REGIONAL WATER AGENCY RECORDS

EDR Local/Regional Water Agency records provide water well information to assist the environmental professional in assessing sources that may impact ground water flow direction, and in forming an opinion about the impact of contaminant migration on nearby drinking water wells.

WELL SEARCH DISTANCE INFORMATION

DATABASE	SEARCH DISTANCE (miles)
Federal USGS	1.000
Federal FRDS PWS	Nearest PWS within 1 mile
State Database	1.000

FEDERAL USGS WELL INFORMATION

MAP ID	WELL ID	LOCATION FROM TP
A1	USGS40000135841	1/8 - 1/4 Mile NW
2	USGS40000135764	1/8 - 1/4 Mile SSW
B4	USGS40000135877	1/8 - 1/4 Mile North
B5	USGS40000135891	1/4 - 1/2 Mile North
C8	USGS40000135892	1/4 - 1/2 Mile NNW
E9	USGS40000135897	1/4 - 1/2 Mile North
D10	USGS40000135873	1/4 - 1/2 Mile NE
F12	USGS40000135898	1/4 - 1/2 Mile NNW
E13	USGS40000135902	1/4 - 1/2 Mile North
G15	USGS40000135916	1/4 - 1/2 Mile NNW
G16	USGS40000135928	1/4 - 1/2 Mile NNW
H18	USGS40000135944	1/2 - 1 Mile North
H21	USGS40000135953	1/2 - 1 Mile North
I23	USGS40000135701	1/2 - 1 Mile SSE
J24	USGS40000135795	1/2 - 1 Mile West
K25	USGS40000135905	1/2 - 1 Mile NW

GEOCHECK® - PHYSICAL SETTING SOURCE SUMMARY

FEDERAL USGS WELL INFORMATION

MAP ID	WELL ID	LOCATION FROM TP
L28	USGS40000135961	1/2 - 1 Mile NNE
M29	USGS40000135775	1/2 - 1 Mile West
N32	USGS40000135835	1/2 - 1 Mile West
M33	USGS40000135765	1/2 - 1 Mile WSW
N34	USGS40000135842	1/2 - 1 Mile WNW
O35	USGS40000136001	1/2 - 1 Mile North
P36	USGS40000135836	1/2 - 1 Mile West
Q37	USGS40000136002	1/2 - 1 Mile North
Q38	USGS40000136003	1/2 - 1 Mile North
O40	USGS40000136010	1/2 - 1 Mile North
O42	USGS40000136018	1/2 - 1 Mile North
R43	USGS40000135691	1/2 - 1 Mile SE
45	USGS40000136021	1/2 - 1 Mile North
S46	USGS40000135941	1/2 - 1 Mile NW
U49	USGS40000135978	1/2 - 1 Mile NW
U50	USGS40000135979	1/2 - 1 Mile NW
T51	USGS40000136020	1/2 - 1 Mile NNE
53	USGS40000135932	1/2 - 1 Mile WNW
V56	USGS40000136017	1/2 - 1 Mile NNE

FEDERAL FRDS PUBLIC WATER SUPPLY SYSTEM INFORMATION

MAP ID	WELL ID	LOCATION FROM TP
No PWS System Found		

Note: PWS System location is not always the same as well location.

STATE DATABASE WELL INFORMATION

MAP ID	WELL ID	LOCATION FROM TP
A3	CADWR8000004396	1/8 - 1/4 Mile NW
C6	CADWR8000004419	1/4 - 1/2 Mile North
D7	CADWR8000004408	1/4 - 1/2 Mile NE
E11	CADWR8000004424	1/4 - 1/2 Mile North
F14	CADWR8000004421	1/4 - 1/2 Mile NNW
17	CADWR8000004435	1/2 - 1 Mile NNW
H19	CADWR8000004443	1/2 - 1 Mile North
H20	CADWR8000004450	1/2 - 1 Mile North
I22	CADWR8000004312	1/2 - 1 Mile SSE
J26	CADWR8000004369	1/2 - 1 Mile West
L27	CADWR8000004457	1/2 - 1 Mile North
K30	CADWR8000004427	1/2 - 1 Mile WNW
M31	CADWR8000004361	1/2 - 1 Mile West
P39	CADWR8000004397	1/2 - 1 Mile West
R41	CADWR8000004306	1/2 - 1 Mile SE
P44	CADWR8000004390	1/2 - 1 Mile West
T47	CADWR8000004486	1/2 - 1 Mile NNE
S48	CADWR8000004441	1/2 - 1 Mile WNW

GEOCHECK® - PHYSICAL SETTING SOURCE SUMMARY

STATE DATABASE WELL INFORMATION

MAP ID	WELL ID	LOCATION FROM TP
V52	CADWR8000004485	1/2 - 1 Mile NNE
U54	CADWR8000004462	1/2 - 1 Mile NW
U55	CADWR8000004463	1/2 - 1 Mile NW
57	CADWR8000004313	1/2 - 1 Mile ESE

PHYSICAL SETTING SOURCE MAP - 5779406.2s

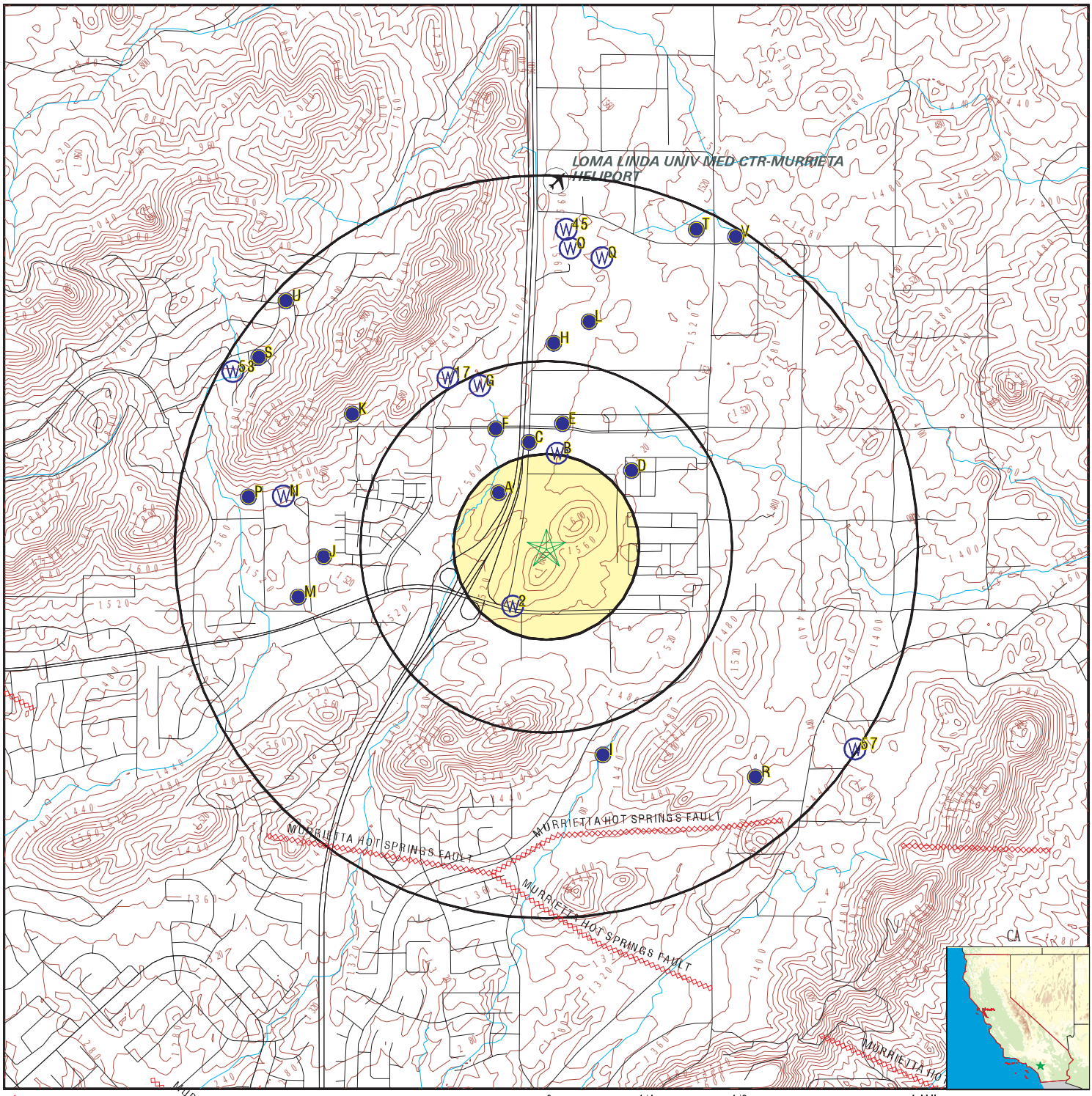

County Boundary
Major Roads
Contour Lines
Earthquake Fault Lines
Airports
Earthquake epicenter, Richter 5 or greater
Water Wells
Public Water Supply Wells
Cluster of Multiple Icons

Groundwater Flow Direction
Indeterminate Groundwater Flow at Location
Groundwater Flow Varies at Location
Closest Hydrogeological Data
Oil, gas or related wells

SITE NAME: Murrieta, CA - 20181442.001A	CLIENT: Kleinfelder, Inc.
ADDRESS: Clinton Keith Road & Antelope Road Murrieta CA 92563	CONTACT: Tiam Novin INQUIRY #: 5779406.2s
LAT/LONG: 33.600397 / 117.170412	DATE: September 06, 2019 1:19 pm

Copyright © 2019 EDR, Inc. © 2015 TomTom Rel. 2015.

Map ID Direction Distance Elevation	Database	EDR ID Number
A1 **NW** **1/8 - 1/4 Mile** **Lower**	**FED USGS**	**USGS40000135841**

Organization ID:	USGS-CA		
Organization Name:	USGS California Water Science Center		
Monitor Location:	006S003W34J003S	Type:	Well
Description:	Not Reported	HUC:	18070302
Drainage Area:	Not Reported	Drainage Area Units:	Not Reported
Contrib Drainage Area:	Not Reported	Contrib Drainage Area Unts:	Not Reported
Aquifer:	Other aquifers	Formation Type:	Not Reported
Aquifer Type:	Not Reported	Construction Date:	19560101
Well Depth:	100	Well Depth Units:	ft
Well Hole Depth:	Not Reported	Well Hole Depth Units:	Not Reported

Ground water levels,Number of Measurements:	1	Level reading date:	1968-04-01
Feet below surface:	21.00	Feet to sea level:	Not Reported
Note:	Not Reported		

---

2 **SSW** **1/8 - 1/4 Mile** **Lower**	**FED USGS**	**USGS40000135764**

Organization ID:	USGS-CA		
Organization Name:	USGS California Water Science Center		
Monitor Location:	006S003W34R001S	Type:	Well
Description:	Not Reported	HUC:	18070302
Drainage Area:	Not Reported	Drainage Area Units:	Not Reported
Contrib Drainage Area:	Not Reported	Contrib Drainage Area Unts:	Not Reported
Aquifer:	Other aquifers	Formation Type:	Not Reported
Aquifer Type:	Not Reported	Construction Date:	19670101
Well Depth:	Not Reported	Well Depth Units:	Not Reported
Well Hole Depth:	Not Reported	Well Hole Depth Units:	Not Reported

---

A3 **NW** **1/8 - 1/4 Mile** **Lower**	**CA WELLS**	**CADWR8000004396**

State Well #:	06S03W34J003S	Station ID:	9781
Well Name:	Not Reported	Well Use:	Unknown
Well Type:	Unknown	Well Depth:	0
Basin Name:	Not Reported	Well Completion Rpt #:	Not Reported

B4 **North** **1/8 - 1/4 Mile** **Lower**	**FED USGS**	**USGS40000135877**

Organization ID:	USGS-CA		
Organization Name:	USGS California Water Science Center		
Monitor Location:	006S003W35M001S	Type:	Well

Description:	Not Reported	HUC:	18070302
Drainage Area:	Not Reported	Drainage Area Units:	Not Reported
Contrib Drainage Area:	Not Reported	Contrib Drainage Area Unts:	Not Reported
Aquifer:	Other aquifers	Formation Type:	Not Reported
Aquifer Type:	Not Reported	Construction Date:	19280101
Well Depth:	40	Well Depth Units:	ft
Well Hole Depth:	Not Reported	Well Hole Depth Units:	Not Reported

---

B5
North
1/4 - 1/2 Mile
Lower

FED USGS **USGS40000135891**

Organization ID:	USGS-CA		
Organization Name:	USGS California Water Science Center		
Monitor Location:	006S003W35M002S	Type:	Well
Description:	Not Reported	HUC:	18070302
Drainage Area:	Not Reported	Drainage Area Units:	Not Reported
Contrib Drainage Area:	Not Reported	Contrib Drainage Area Unts:	Not Reported
Aquifer:	Other aquifers	Formation Type:	Not Reported
Aquifer Type:	Not Reported	Construction Date:	Not Reported
Well Depth:	27	Well Depth Units:	ft
Well Hole Depth:	Not Reported	Well Hole Depth Units:	Not Reported

Ground water levels,Number of Measurements:	1	Level reading date:	1968-04-01
Feet below surface:	20.00	Feet to sea level:	Not Reported
Note:	Not Reported		

C6
North
1/4 - 1/2 Mile
Lower

CA WELLS **CADWR8000004419**

State Well #:	06S03W35M002S	Station ID:	7095
Well Name:	Not Reported	Well Use:	Unknown
Well Type:	Unknown	Well Depth:	0
Basin Name:	Not Reported	Well Completion Rpt #:	Not Reported

D7
NE
1/4 - 1/2 Mile
Lower

CA WELLS **CADWR8000004408**

State Well #:	06S03W35L001S	Station ID:	7094
Well Name:	Not Reported	Well Use:	Unknown
Well Type:	Unknown	Well Depth:	0
Basin Name:	Not Reported	Well Completion Rpt #:	Not Reported

Map ID Direction Distance Elevation	Database	EDR ID Number
C8 **NNW** **1/4 - 1/2 Mile** **Lower**	**FED USGS**	**USGS40000135892**

Organization ID:	USGS-CA		
Organization Name:	USGS California Water Science Center		
Monitor Location:	006S003W34J002S	Type:	Well
Description:	Not Reported	HUC:	18070302
Drainage Area:	Not Reported	Drainage Area Units:	Not Reported
Contrib Drainage Area:	Not Reported	Contrib Drainage Area Unts:	Not Reported
Aquifer:	Other aquifers	Formation Type:	Not Reported
Aquifer Type:	Not Reported	Construction Date:	Not Reported
Well Depth:	40	Well Depth Units:	ft
Well Hole Depth:	Not Reported	Well Hole Depth Units:	Not Reported

---

E9 **North** **1/4 - 1/2 Mile** **Lower**	**FED USGS**	**USGS40000135897**

Organization ID:	USGS-CA		
Organization Name:	USGS California Water Science Center		
Monitor Location:	006S003W35M004S	Type:	Well
Description:	Not Reported	HUC:	18070302
Drainage Area:	Not Reported	Drainage Area Units:	Not Reported
Contrib Drainage Area:	Not Reported	Contrib Drainage Area Unts:	Not Reported
Aquifer:	Other aquifers	Formation Type:	Not Reported
Aquifer Type:	Not Reported	Construction Date:	Not Reported
Well Depth:	Not Reported	Well Depth Units:	Not Reported
Well Hole Depth:	Not Reported	Well Hole Depth Units:	Not Reported

---

D10 **NE** **1/4 - 1/2 Mile** **Lower**	**FED USGS**	**USGS40000135873**

Organization ID:	USGS-CA		
Organization Name:	USGS California Water Science Center		
Monitor Location:	006S003W35L001S	Type:	Well
Description:	Not Reported	HUC:	18070302
Drainage Area:	Not Reported	Drainage Area Units:	Not Reported
Contrib Drainage Area:	Not Reported	Contrib Drainage Area Unts:	Not Reported
Aquifer:	Other aquifers	Formation Type:	Not Reported
Aquifer Type:	Not Reported	Construction Date:	Not Reported
Well Depth:	41	Well Depth Units:	ft
Well Hole Depth:	Not Reported	Well Hole Depth Units:	Not Reported

Ground water levels,Number of Measurements:	1	Level reading date:	1968-04-01
Feet below surface:	25.00	Feet to sea level:	Not Reported
Note:	Not Reported		

Map ID Direction Distance Elevation	Database	EDR ID Number
E11 **North** **1/4 - 1/2 Mile** **Lower**	**CA WELLS**	**CADWR8000004424**

State Well #:	06S03W35M003S	Station ID:	7096
Well Name:	Not Reported	Well Use:	Unknown
Well Type:	Unknown	Well Depth:	0
Basin Name:	Not Reported	Well Completion Rpt #:	Not Reported

F12 **NNW** **1/4 - 1/2 Mile** **Lower**	**FED USGS**	**USGS40000135898**	

Organization ID:	USGS-CA		
Organization Name:	USGS California Water Science Center		
Monitor Location:	006S003W34J001S	Type:	Well
Description:	Not Reported	HUC:	18070302
Drainage Area:	Not Reported	Drainage Area Units:	Not Reported
Contrib Drainage Area:	Not Reported	Contrib Drainage Area Unts:	Not Reported
Aquifer:	Other aquifers	Formation Type:	Not Reported
Aquifer Type:	Not Reported	Construction Date:	19510101
Well Depth:	50	Well Depth Units:	ft
Well Hole Depth:	Not Reported	Well Hole Depth Units:	Not Reported

Ground water levels,Number of Measurements:	1	Level reading date:	1968-04-01
Feet below surface:	28.00	Feet to sea level:	Not Reported
Note:	Not Reported		

E13 **North** **1/4 - 1/2 Mile** **Lower**	**FED USGS**	**USGS40000135902**	

Organization ID:	USGS-CA		
Organization Name:	USGS California Water Science Center		
Monitor Location:	006S003W35M003S	Type:	Well
Description:	Not Reported	HUC:	18070302
Drainage Area:	Not Reported	Drainage Area Units:	Not Reported
Contrib Drainage Area:	Not Reported	Contrib Drainage Area Unts:	Not Reported
Aquifer:	Other aquifers	Formation Type:	Not Reported
Aquifer Type:	Not Reported	Construction Date:	Not Reported
Well Depth:	35	Well Depth Units:	ft
Well Hole Depth:	Not Reported	Well Hole Depth Units:	Not Reported

Ground water levels,Number of Measurements:	1	Level reading date:	1968-04-01
Feet below surface:	25.00	Feet to sea level:	Not Reported
Note:	Not Reported		

Map ID Direction Distance Elevation	Database	EDR ID Number
F14 **NNW** **1/4 - 1/2 Mile** **Lower**	**CA WELLS**	**CADWR8000004421**

State Well #:	06S03W34J001S	Station ID:	39491
Well Name:	Not Reported	Well Use:	Unknown
Well Type:	Unknown	Well Depth:	0
Basin Name:	Not Reported	Well Completion Rpt #:	Not Reported

G15 **NNW** **1/4 - 1/2 Mile** **Higher**	**FED USGS**	**USGS40000135916**

Organization ID:	USGS-CA		
Organization Name:	USGS California Water Science Center		
Monitor Location:	006S003W34H002S	Type:	Well
Description:	Not Reported	HUC:	18070302
Drainage Area:	Not Reported	Drainage Area Units:	Not Reported
Contrib Drainage Area:	Not Reported	Contrib Drainage Area Unts:	Not Reported
Aquifer:	Other aquifers	Formation Type:	Not Reported
Aquifer Type:	Not Reported	Construction Date:	Not Reported
Well Depth:	40	Well Depth Units:	ft
Well Hole Depth:	Not Reported	Well Hole Depth Units:	Not Reported

---

G16 **NNW** **1/4 - 1/2 Mile** **Higher**	**FED USGS**	**USGS40000135928**

Organization ID:	USGS-CA		
Organization Name:	USGS California Water Science Center		
Monitor Location:	006S003W34H001S	Type:	Well
Description:	Not Reported	HUC:	18070302
Drainage Area:	Not Reported	Drainage Area Units:	Not Reported
Contrib Drainage Area:	Not Reported	Contrib Drainage Area Unts:	Not Reported
Aquifer:	Other aquifers	Formation Type:	Not Reported
Aquifer Type:	Not Reported	Construction Date:	Not Reported
Well Depth:	42	Well Depth Units:	ft
Well Hole Depth:	Not Reported	Well Hole Depth Units:	Not Reported

Ground water levels,Number of Measurements:	1	Level reading date:	1968-04-01
Feet below surface:	28.00	Feet to sea level:	Not Reported
Note:	Not Reported		

---

17 **NNW** **1/2 - 1 Mile** **Higher**	**CA WELLS**	**CADWR8000004435**

State Well #:	06S03W34H001S	Station ID:	31712
Well Name:	Not Reported	Well Use:	Unknown
Well Type:	Unknown	Well Depth:	0

Basin Name:	Not Reported	Well Completion Rpt #:	Not Reported

H18
North
1/2 - 1 Mile
Lower

FED USGS **USGS40000135944**

Organization ID:	USGS-CA		
Organization Name:	USGS California Water Science Center		
Monitor Location:	006S003W35E002S	Type:	Well
Description:	Not Reported	HUC:	18070302
Drainage Area:	Not Reported	Drainage Area Units:	Not Reported
Contrib Drainage Area:	Not Reported	Contrib Drainage Area Unts:	Not Reported
Aquifer:	Other aquifers	Formation Type:	Not Reported
Aquifer Type:	Not Reported	Construction Date:	Not Reported
Well Depth:	42	Well Depth Units:	ft
Well Hole Depth:	Not Reported	Well Hole Depth Units:	Not Reported

Ground water levels,Number of Measurements:	1	Level reading date:	1968-04-01
Feet below surface:	25.00	Feet to sea level:	Not Reported
Note:	Not Reported		

H19
North
1/2 - 1 Mile
Lower

CA WELLS **CADWR8000004443**

State Well #:	06S03W35E002S	Station ID:	28067
Well Name:	Not Reported	Well Use:	Unknown
Well Type:	Unknown	Well Depth:	0
Basin Name:	Not Reported	Well Completion Rpt #:	Not Reported

H20
North
1/2 - 1 Mile
Lower

CA WELLS **CADWR8000004450**

State Well #:	06S03W35E001S	Station ID:	7093
Well Name:	Not Reported	Well Use:	Unknown
Well Type:	Unknown	Well Depth:	0
Basin Name:	Not Reported	Well Completion Rpt #:	Not Reported

H21
North
1/2 - 1 Mile
Lower

FED USGS **USGS40000135953**

Organization ID:	USGS-CA		
Organization Name:	USGS California Water Science Center		
Monitor Location:	006S003W35E001S	Type:	Well
Description:	Not Reported	HUC:	18070302
Drainage Area:	Not Reported	Drainage Area Units:	Not Reported
Contrib Drainage Area:	Not Reported	Contrib Drainage Area Unts:	Not Reported
Aquifer:	Other aquifers	Formation Type:	Not Reported

Aquifer Type:	Not Reported	Construction Date:	Not Reported
Well Depth:	34	Well Depth Units:	ft
Well Hole Depth:	Not Reported	Well Hole Depth Units:	Not Reported

Ground water levels,Number of Measurements:	1	Level reading date:	1968-04-01
Feet below surface:	25.00	Feet to sea level:	Not Reported
Note:	Not Reported		

I22
SSE
1/2 - 1 Mile
Lower

CA WELLS **CADWR8000004312**

State Well #:	07S03W02E001S	Station ID:	12204
Well Name:	Not Reported	Well Use:	Unknown
Well Type:	Unknown	Well Depth:	0
Basin Name:	Not Reported	Well Completion Rpt #:	Not Reported

I23
SSE
1/2 - 1 Mile
Lower

FED USGS **USGS40000135701**

Organization ID:	USGS-CA		
Organization Name:	USGS California Water Science Center		
Monitor Location:	007S003W02E001S	Type:	Well
Description:	Not Reported	HUC:	18070302
Drainage Area:	Not Reported	Drainage Area Units:	Not Reported
Contrib Drainage Area:	Not Reported	Contrib Drainage Area Unts:	Not Reported
Aquifer:	Other aquifers	Formation Type:	Not Reported
Aquifer Type:	Not Reported	Construction Date:	Not Reported
Well Depth:	35	Well Depth Units:	ft
Well Hole Depth:	Not Reported	Well Hole Depth Units:	Not Reported

Ground water levels,Number of Measurements:	1	Level reading date:	1968-01-01
Feet below surface:	9.00	Feet to sea level:	Not Reported
Note:	Not Reported		

J24
West
1/2 - 1 Mile
Lower

FED USGS **USGS40000135795**

Organization ID:	USGS-CA		
Organization Name:	USGS California Water Science Center		
Monitor Location:	006S003W34P002S	Type:	Well
Description:	Not Reported	HUC:	18070302
Drainage Area:	Not Reported	Drainage Area Units:	Not Reported
Contrib Drainage Area:	Not Reported	Contrib Drainage Area Unts:	Not Reported
Aquifer:	Other aquifers	Formation Type:	Not Reported
Aquifer Type:	Not Reported	Construction Date:	Not Reported
Well Depth:	Not Reported	Well Depth Units:	Not Reported
Well Hole Depth:	Not Reported	Well Hole Depth Units:	Not Reported

Ground water levels,Number of Measurements:	1	Level reading date:	1968-04-01

Feet below surface:	27.00	Feet to sea level:	Not Reported
Note:	Not Reported		

K25
NW
1/2 - 1 Mile
Higher

FED USGS **USGS40000135905**

Organization ID:	USGS-CA		
Organization Name:	USGS California Water Science Center		
Monitor Location:	006S003W34G001S	Type:	Well
Description:	Not Reported	HUC:	18070302
Drainage Area:	Not Reported	Drainage Area Units:	Not Reported
Contrib Drainage Area:	Not Reported	Contrib Drainage Area Unts:	Not Reported
Aquifer:	Other aquifers	Formation Type:	Not Reported
Aquifer Type:	Not Reported	Construction Date:	19650101
Well Depth:	155	Well Depth Units:	ft
Well Hole Depth:	Not Reported	Well Hole Depth Units:	Not Reported

Ground water levels,Number of Measurements:	1	Level reading date:	1968-04-01
Feet below surface:	52.00	Feet to sea level:	Not Reported
Note:	Not Reported		

J26
West
1/2 - 1 Mile
Lower

CA WELLS **CADWR8000004369**

State Well #:	06S03W34P002S	Station ID:	31714
Well Name:	Not Reported	Well Use:	Unknown
Well Type:	Unknown	Well Depth:	0
Basin Name:	Not Reported	Well Completion Rpt #:	Not Reported

L27
North
1/2 - 1 Mile
Lower

CA WELLS **CADWR8000004457**

State Well #:	06S03W35D004S	Station ID:	31715
Well Name:	Not Reported	Well Use:	Unknown
Well Type:	Unknown	Well Depth:	0
Basin Name:	Not Reported	Well Completion Rpt #:	Not Reported

L28
NNE
1/2 - 1 Mile
Lower

FED USGS **USGS40000135961**

Organization ID:	USGS-CA		
Organization Name:	USGS California Water Science Center		
Monitor Location:	006S003W35D004S	Type:	Well
Description:	Not Reported	HUC:	18070302
Drainage Area:	Not Reported	Drainage Area Units:	Not Reported
Contrib Drainage Area:	Not Reported	Contrib Drainage Area Unts:	Not Reported
Aquifer:	Other aquifers	Formation Type:	Not Reported

Aquifer Type:	Not Reported	Construction Date:	Not Reported
Well Depth:	25	Well Depth Units:	ft
Well Hole Depth:	Not Reported	Well Hole Depth Units:	Not Reported

Ground water levels,Number of Measurements:	1	Level reading date:	1968-04-01
Feet below surface:	18.00	Feet to sea level:	Not Reported
Note:	Not Reported		

M29
West
1/2 - 1 Mile
Lower

FED USGS **USGS40000135775**

Organization ID:	USGS-CA		
Organization Name:	USGS California Water Science Center		
Monitor Location:	006S003W34P003S	Type:	Well
Description:	Not Reported	HUC:	18070302
Drainage Area:	Not Reported	Drainage Area Units:	Not Reported
Contrib Drainage Area:	Not Reported	Contrib Drainage Area Unts:	Not Reported
Aquifer:	Other aquifers	Formation Type:	Not Reported
Aquifer Type:	Not Reported	Construction Date:	19680101
Well Depth:	Not Reported	Well Depth Units:	Not Reported
Well Hole Depth:	Not Reported	Well Hole Depth Units:	Not Reported

Ground water levels,Number of Measurements:	1	Level reading date:	1968-04-01
Feet below surface:	23.00	Feet to sea level:	Not Reported
Note:	Not Reported		

K30
WNW
1/2 - 1 Mile
Higher

CA WELLS **CADWR8000004427**

State Well #:	06S03W34G001S	Station ID:	40126
Well Name:	Not Reported	Well Use:	Unknown
Well Type:	Unknown	Well Depth:	0
Basin Name:	Not Reported	Well Completion Rpt #:	Not Reported

M31
West
1/2 - 1 Mile
Lower

CA WELLS **CADWR8000004361**

State Well #:	06S03W34P003S	Station ID:	9783
Well Name:	Not Reported	Well Use:	Unknown
Well Type:	Unknown	Well Depth:	0
Basin Name:	Not Reported	Well Completion Rpt #:	Not Reported

Map ID Direction Distance Elevation	Database	EDR ID Number
N32 **West** **1/2 - 1 Mile** **Lower**	**FED USGS**	**USGS40000135835**

Organization ID:	USGS-CA		
Organization Name:	USGS California Water Science Center		
Monitor Location:	006S003W34L002S	Type:	Well
Description:	Not Reported	HUC:	18070302
Drainage Area:	Not Reported	Drainage Area Units:	Not Reported
Contrib Drainage Area:	Not Reported	Contrib Drainage Area Unts:	Not Reported
Aquifer:	Other aquifers	Formation Type:	Not Reported
Aquifer Type:	Not Reported	Construction Date:	Not Reported
Well Depth:	145	Well Depth Units:	ft
Well Hole Depth:	Not Reported	Well Hole Depth Units:	Not Reported

---

M33 **WSW** **1/2 - 1 Mile** **Lower**	**FED USGS**	**USGS40000135765**

Organization ID:	USGS-CA		
Organization Name:	USGS California Water Science Center		
Monitor Location:	006S003W34P001S	Type:	Well
Description:	Not Reported	HUC:	18070302
Drainage Area:	Not Reported	Drainage Area Units:	Not Reported
Contrib Drainage Area:	Not Reported	Contrib Drainage Area Unts:	Not Reported
Aquifer:	Other aquifers	Formation Type:	Not Reported
Aquifer Type:	Not Reported	Construction Date:	19660101
Well Depth:	34	Well Depth Units:	ft
Well Hole Depth:	Not Reported	Well Hole Depth Units:	Not Reported

---

N34 **WNW** **1/2 - 1 Mile** **Higher**	**FED USGS**	**USGS40000135842**

Organization ID:	USGS-CA		
Organization Name:	USGS California Water Science Center		
Monitor Location:	006S003W34L001S	Type:	Well
Description:	Not Reported	HUC:	18070302
Drainage Area:	Not Reported	Drainage Area Units:	Not Reported
Contrib Drainage Area:	Not Reported	Contrib Drainage Area Unts:	Not Reported
Aquifer:	Other aquifers	Formation Type:	Not Reported
Aquifer Type:	Not Reported	Construction Date:	19650101
Well Depth:	120	Well Depth Units:	ft
Well Hole Depth:	Not Reported	Well Hole Depth Units:	Not Reported

Ground water levels,Number of Measurements:	1	Level reading date:	1968-04-01
Feet below surface:	100.00	Feet to sea level:	Not Reported
Note:	Not Reported		

Map ID Direction Distance Elevation		Database	EDR ID Number
O35 **North** **1/2 - 1 Mile** **Lower**		**FED USGS**	**USGS40000136001**

Organization ID:	USGS-CA		
Organization Name:	USGS California Water Science Center		
Monitor Location:	006S003W35D003S	Type:	Well
Description:	Not Reported	HUC:	18070302
Drainage Area:	Not Reported	Drainage Area Units:	Not Reported
Contrib Drainage Area:	Not Reported	Contrib Drainage Area Unts:	Not Reported
Aquifer:	Other aquifers	Formation Type:	Not Reported
Aquifer Type:	Not Reported	Construction Date:	19480101
Well Depth:	50	Well Depth Units:	ft
Well Hole Depth:	Not Reported	Well Hole Depth Units:	Not Reported

---

P36 **West** **1/2 - 1 Mile** **Higher**		**FED USGS**	**USGS40000135836**

Organization ID:	USGS-CA		
Organization Name:	USGS California Water Science Center		
Monitor Location:	006S003W34M001S	Type:	Well
Description:	Not Reported	HUC:	18070302
Drainage Area:	Not Reported	Drainage Area Units:	Not Reported
Contrib Drainage Area:	Not Reported	Contrib Drainage Area Unts:	Not Reported
Aquifer:	Other aquifers	Formation Type:	Not Reported
Aquifer Type:	Not Reported	Construction Date:	19650101
Well Depth:	84	Well Depth Units:	ft
Well Hole Depth:	Not Reported	Well Hole Depth Units:	Not Reported

Ground water levels,Number of Measurements:	1	Level reading date:	1968-04-01
Feet below surface:	25.00	Feet to sea level:	Not Reported
Note:	Not Reported		

Q37 **North** **1/2 - 1 Mile** **Lower**		**FED USGS**	**USGS40000136002**

Organization ID:	USGS-CA		
Organization Name:	USGS California Water Science Center		
Monitor Location:	006S003W35D001S	Type:	Well
Description:	Not Reported	HUC:	18070302
Drainage Area:	Not Reported	Drainage Area Units:	Not Reported
Contrib Drainage Area:	Not Reported	Contrib Drainage Area Unts:	Not Reported
Aquifer:	Other aquifers	Formation Type:	Not Reported
Aquifer Type:	Not Reported	Construction Date:	19480101
Well Depth:	50	Well Depth Units:	ft
Well Hole Depth:	Not Reported	Well Hole Depth Units:	Not Reported

Map ID Direction Distance Elevation	Database	EDR ID Number
Q38 **North** **1/2 - 1 Mile** **Lower**	**FED USGS**	**USGS40000136003**

Organization ID:	USGS-CA		
Organization Name:	USGS California Water Science Center		
Monitor Location:	006S003W35D002S	Type:	Well
Description:	Not Reported	HUC:	18070302
Drainage Area:	Not Reported	Drainage Area Units:	Not Reported
Contrib Drainage Area:	Not Reported	Contrib Drainage Area Unts:	Not Reported
Aquifer:	Other aquifers	Formation Type:	Not Reported
Aquifer Type:	Not Reported	Construction Date:	Not Reported
Well Depth:	Not Reported	Well Depth Units:	Not Reported
Well Hole Depth:	Not Reported	Well Hole Depth Units:	Not Reported

P39 **West** **1/2 - 1 Mile** **Higher**	**CA WELLS**	**CADWR8000004397**

State Well #:	06S03W34L001S	Station ID:	31713
Well Name:	Not Reported	Well Use:	Unknown
Well Type:	Unknown	Well Depth:	0
Basin Name:	Not Reported	Well Completion Rpt #:	Not Reported

O40 **North** **1/2 - 1 Mile** **Lower**	**FED USGS**	**USGS40000136010**

Organization ID:	USGS-CA		
Organization Name:	USGS California Water Science Center		
Monitor Location:	006S003W26N002S	Type:	Well
Description:	Not Reported	HUC:	18070302
Drainage Area:	Not Reported	Drainage Area Units:	Not Reported
Contrib Drainage Area:	Not Reported	Contrib Drainage Area Unts:	Not Reported
Aquifer:	Other aquifers	Formation Type:	Not Reported
Aquifer Type:	Not Reported	Construction Date:	19510101
Well Depth:	64	Well Depth Units:	ft
Well Hole Depth:	Not Reported	Well Hole Depth Units:	Not Reported

R41 **SE** **1/2 - 1 Mile** **Lower**	**CA WELLS**	**CADWR8000004306**

State Well #:	07S03W02G001S	Station ID:	12205
Well Name:	Not Reported	Well Use:	Unknown
Well Type:	Unknown	Well Depth:	0
Basin Name:	Not Reported	Well Completion Rpt #:	Not Reported

Map ID Direction Distance Elevation	Database	EDR ID Number
O42 **North** **1/2 - 1 Mile** **Lower**	**FED USGS**	**USGS40000136018**

Organization ID:	USGS-CA		
Organization Name:	USGS California Water Science Center		
Monitor Location:	006S003W26N001S	Type:	Well
Description:	Not Reported	HUC:	18070302
Drainage Area:	Not Reported	Drainage Area Units:	Not Reported
Contrib Drainage Area:	Not Reported	Contrib Drainage Area Unts:	Not Reported
Aquifer:	Other aquifers	Formation Type:	Not Reported
Aquifer Type:	Not Reported	Construction Date:	19310101
Well Depth:	28	Well Depth Units:	ft
Well Hole Depth:	Not Reported	Well Hole Depth Units:	Not Reported

---

R43 **SE** **1/2 - 1 Mile** **Lower**		**FED USGS**	**USGS40000135691**

Organization ID:	USGS-CA		
Organization Name:	USGS California Water Science Center		
Monitor Location:	007S003W02G001S	Type:	Well
Description:	Not Reported	HUC:	18070302
Drainage Area:	Not Reported	Drainage Area Units:	Not Reported
Contrib Drainage Area:	Not Reported	Contrib Drainage Area Unts:	Not Reported
Aquifer:	Other aquifers	Formation Type:	Not Reported
Aquifer Type:	Not Reported	Construction Date:	Not Reported
Well Depth:	13	Well Depth Units:	ft
Well Hole Depth:	Not Reported	Well Hole Depth Units:	Not Reported

Ground water levels,Number of Measurements:	1	Level reading date:	1968-01-01
Feet below surface:	10.00	Feet to sea level:	Not Reported
Note:	Not Reported		

P44 **West** **1/2 - 1 Mile** **Higher**		**CA WELLS**	**CADWR8000004390**

State Well #:	06S03W34M001S	Station ID:	9782
Well Name:	Not Reported	Well Use:	Unknown
Well Type:	Unknown	Well Depth:	0
Basin Name:	Not Reported	Well Completion Rpt #:	Not Reported

---

45 **North** **1/2 - 1 Mile** **Lower**		**FED USGS**	**USGS40000136021**

Organization ID:	USGS-CA		
Organization Name:	USGS California Water Science Center		
Monitor Location:	006S003W26N003S	Type:	Well

Description:	Not Reported	HUC:	18070302
Drainage Area:	Not Reported	Drainage Area Units:	Not Reported
Contrib Drainage Area:	Not Reported	Contrib Drainage Area Unts:	Not Reported
Aquifer:	Other aquifers	Formation Type:	Not Reported
Aquifer Type:	Not Reported	Construction Date:	19500101
Well Depth:	52	Well Depth Units:	ft
Well Hole Depth:	Not Reported	Well Hole Depth Units:	Not Reported

---

S46
NW
1/2 - 1 Mile
Higher

FED USGS **USGS40000135941**

Organization ID:	USGS-CA		
Organization Name:	USGS California Water Science Center		
Monitor Location:	006S003W34F001S	Type:	Well
Description:	Not Reported	HUC:	18070302
Drainage Area:	Not Reported	Drainage Area Units:	Not Reported
Contrib Drainage Area:	Not Reported	Contrib Drainage Area Unts:	Not Reported
Aquifer:	Other aquifers	Formation Type:	Not Reported
Aquifer Type:	Not Reported	Construction Date:	19650101
Well Depth:	120	Well Depth Units:	ft
Well Hole Depth:	Not Reported	Well Hole Depth Units:	Not Reported

Ground water levels,Number of Measurements:	1	Level reading date:	1968-04-01
Feet below surface:	18.00	Feet to sea level:	Not Reported
Note:	Not Reported		

T47
NNE
1/2 - 1 Mile
Lower

CA WELLS **CADWR8000004486**

State Well #:	06S03W26P001S	Station ID:	9763
Well Name:	Not Reported	Well Use:	Unknown
Well Type:	Unknown	Well Depth:	0
Basin Name:	Not Reported	Well Completion Rpt #:	Not Reported

S48
WNW
1/2 - 1 Mile
Higher

CA WELLS **CADWR8000004441**

State Well #:	06S03W34F001S	Station ID:	31711
Well Name:	Not Reported	Well Use:	Unknown
Well Type:	Unknown	Well Depth:	0
Basin Name:	Not Reported	Well Completion Rpt #:	Not Reported

Map ID Direction Distance Elevation	Database	EDR ID Number
U49 **NW** **1/2 - 1 Mile** **Higher**	**FED USGS**	**USGS40000135978**

Organization ID:	USGS-CA		
Organization Name:	USGS California Water Science Center		
Monitor Location:	006S003W34C001S	Type:	Well
Description:	Not Reported	HUC:	18070302
Drainage Area:	Not Reported	Drainage Area Units:	Not Reported
Contrib Drainage Area:	Not Reported	Contrib Drainage Area Unts:	Not Reported
Aquifer:	Other aquifers	Formation Type:	Not Reported
Aquifer Type:	Not Reported	Construction Date:	19650101
Well Depth:	100	Well Depth Units:	ft
Well Hole Depth:	Not Reported	Well Hole Depth Units:	Not Reported

Ground water levels,Number of Measurements:	1	Level reading date:	1968-04-01
Feet below surface:	43.00	Feet to sea level:	Not Reported
Note:	Not Reported		

U50 **NW** **1/2 - 1 Mile** **Higher**	**FED USGS**	**USGS40000135979**

Organization ID:	USGS-CA		
Organization Name:	USGS California Water Science Center		
Monitor Location:	006S003W34C002S	Type:	Well
Description:	Not Reported	HUC:	18070302
Drainage Area:	Not Reported	Drainage Area Units:	Not Reported
Contrib Drainage Area:	Not Reported	Contrib Drainage Area Unts:	Not Reported
Aquifer:	Other aquifers	Formation Type:	Not Reported
Aquifer Type:	Not Reported	Construction Date:	19650101
Well Depth:	294	Well Depth Units:	ft
Well Hole Depth:	Not Reported	Well Hole Depth Units:	Not Reported

Ground water levels,Number of Measurements:	1	Level reading date:	1968-04-01
Feet below surface:	56.00	Feet to sea level:	Not Reported
Note:	Not Reported		

T51 **NNE** **1/2 - 1 Mile** **Lower**	**FED USGS**	**USGS40000136020**

Organization ID:	USGS-CA		
Organization Name:	USGS California Water Science Center		
Monitor Location:	006S003W26P001S	Type:	Well
Description:	Not Reported	HUC:	18070302
Drainage Area:	Not Reported	Drainage Area Units:	Not Reported
Contrib Drainage Area:	Not Reported	Contrib Drainage Area Unts:	Not Reported
Aquifer:	Other aquifers	Formation Type:	Not Reported
Aquifer Type:	Not Reported	Construction Date:	Not Reported
Well Depth:	69	Well Depth Units:	ft
Well Hole Depth:	Not Reported	Well Hole Depth Units:	Not Reported

Ground water levels,Number of Measurements:	1	Level reading date:	1968-04-01
Feet below surface:	34.00	Feet to sea level:	Not Reported
Note:	Not Reported		

V52
NNE **CA WELLS** **CADWR8000004485**
1/2 - 1 Mile
Lower

State Well #:	06S03W26Q001S	Station ID:	9764
Well Name:	Not Reported	Well Use:	Unknown
Well Type:	Unknown	Well Depth:	0
Basin Name:	Not Reported	Well Completion Rpt #:	Not Reported

53
WNW **FED USGS** **USGS40000135932**
1/2 - 1 Mile
Higher

Organization ID:	USGS-CA		
Organization Name:	USGS California Water Science Center		
Monitor Location:	006S003W34E004S	Type:	Well
Description:	Not Reported	HUC:	18070302
Drainage Area:	Not Reported	Drainage Area Units:	Not Reported
Contrib Drainage Area:	Not Reported	Contrib Drainage Area Unts:	Not Reported
Aquifer:	Other aquifers	Formation Type:	Not Reported
Aquifer Type:	Not Reported	Construction Date:	Not Reported
Well Depth:	400	Well Depth Units:	ft
Well Hole Depth:	Not Reported	Well Hole Depth Units:	Not Reported

Ground water levels,Number of Measurements:	1	Level reading date:	1968-04-01
Feet below surface:	111.00	Feet to sea level:	Not Reported
Note:	Not Reported		

U54
NW **CA WELLS** **CADWR8000004462**
1/2 - 1 Mile
Higher

State Well #:	06S03W34C001S	Station ID:	31708
Well Name:	Not Reported	Well Use:	Unknown
Well Type:	Unknown	Well Depth:	0
Basin Name:	Not Reported	Well Completion Rpt #:	Not Reported

U55
NW **CA WELLS** **CADWR8000004463**
1/2 - 1 Mile
Higher

State Well #:	06S03W34C002S	Station ID:	9777
Well Name:	Not Reported	Well Use:	Unknown
Well Type:	Unknown	Well Depth:	0
Basin Name:	Not Reported	Well Completion Rpt #:	Not Reported

Map ID Direction Distance Elevation	Database	EDR ID Number
V56 **NNE** **1/2 - 1 Mile** **Lower**	**FED USGS**	**USGS40000136017**

Organization ID:	USGS-CA		
Organization Name:	USGS California Water Science Center		
Monitor Location:	006S003W26Q001S	Type:	Well
Description:	Not Reported	HUC:	18070302
Drainage Area:	Not Reported	Drainage Area Units:	Not Reported
Contrib Drainage Area:	Not Reported	Contrib Drainage Area Unts:	Not Reported
Aquifer:	Other aquifers	Formation Type:	Not Reported
Aquifer Type:	Not Reported	Construction Date:	Not Reported
Well Depth:	Not Reported	Well Depth Units:	Not Reported
Well Hole Depth:	Not Reported	Well Hole Depth Units:	Not Reported

Ground water levels,Number of Measurements:	1	Level reading date:	1968-04-01
Feet below surface:	32.00	Feet to sea level:	Not Reported
Note:	Not Reported		

---

57 **ESE** **1/2 - 1 Mile** **Lower**	**CA WELLS**	**CADWR8000004313**

State Well #:	07S03W02H001S	Station ID:	12206
Well Name:	Not Reported	Well Use:	Unknown
Well Type:	Unknown	Well Depth:	0
Basin Name:	Not Reported	Well Completion Rpt #:	Not Reported

GEOCHECK® - PHYSICAL SETTING SOURCE MAP FINDINGS
RADON

AREA RADON INFORMATION

State Database: CA Radon

Radon Test Results

Zipcode	Num Tests	> 4 pCi/L
92563	21	2

Federal EPA Radon Zone for RIVERSIDE County: 2

Note: Zone 1 indoor average level > 4 pCi/L.
: Zone 2 indoor average level >= 2 pCi/L and <= 4 pCi/L.
: Zone 3 indoor average level < 2 pCi/L.

Federal Area Radon Information for RIVERSIDE COUNTY, CA

Number of sites tested: 12

Area	Average Activity	% <4 pCi/L	% 4-20 pCi/L	% >20 pCi/L
Living Area - 1st Floor	0.117 pCi/L	100%	0%	0%
Living Area - 2nd Floor	0.450 pCi/L	100%	0%	0%
Basement	1.700 pCi/L	100%	0%	0%

PHYSICAL SETTING SOURCE RECORDS SEARCHED

TOPOGRAPHIC INFORMATION

USGS 7.5' Digital Elevation Model (DEM)
Source: United States Geologic Survey
EDR acquired the USGS 7.5' Digital Elevation Model in 2002 and updated it in 2006. The 7.5 minute DEM corresponds to the USGS 1:24,000- and 1:25,000-scale topographic quadrangle maps. The DEM provides elevation data with consistent elevation units and projection.

Current USGS 7.5 Minute Topographic Map
Source: U.S. Geological Survey

HYDROLOGIC INFORMATION

Flood Zone Data: This data was obtained from the Federal Emergency Management Agency (FEMA). It depicts 100-year and 500-year flood zones as defined by FEMA. It includes the National Flood Hazard Layer (NFHL) which incorporates Flood Insurance Rate Map (FIRM) data and Q3 data from FEMA in areas not covered by NFHL.
Source: FEMA
Telephone: 877-336-2627
Date of Government Version: 2003, 2015

NWI: National Wetlands Inventory. This data, available in select counties across the country, was obtained by EDR in 2002, 2005 and 2010 from the U.S. Fish and Wildlife Service.

State Wetlands Data: Wetland Inventory
Source: Department of Fish and Wildlife
Telephone: 916-445-0411

HYDROGEOLOGIC INFORMATION

AQUIFLOW[R] Information System
Source: EDR proprietary database of groundwater flow information
EDR has developed the AQUIFLOW Information System (AIS) to provide data on the general direction of groundwater flow at specific points. EDR has reviewed reports submitted to regulatory authorities at select sites and has extracted the date of the report, hydrogeologically determined groundwater flow direction and depth to water table information.

GEOLOGIC INFORMATION

Geologic Age and Rock Stratigraphic Unit
Source: P.G. Schruben, R.E. Arndt and W.J. Bawiec, Geology of the Conterminous U.S. at 1:2,500,000 Scale - A digital representation of the 1974 P.B. King and H.M. Beikman Map, USGS Digital Data Series DDS - 11 (1994).

STATSGO: State Soil Geographic Database
Source: Department of Agriculture, Natural Resources Conservation Service (NRCS)
The U.S. Department of Agriculture's (USDA) Natural Resources Conservation Service (NRCS) leads the national Conservation Soil Survey (NCSS) and is responsible for collecting, storing, maintaining and distributing soil survey information for privately owned lands in the United States. A soil map in a soil survey is a representation of soil patterns in a landscape. Soil maps for STATSGO are compiled by generalizing more detailed (SSURGO) soil survey maps.

SSURGO: Soil Survey Geographic Database
Source: Department of Agriculture, Natural Resources Conservation Service (NRCS)
Telephone: 800-672-5559
SSURGO is the most detailed level of mapping done by the Natural Resources Conservation Service, mapping scales generally range from 1:12,000 to 1:63,360. Field mapping methods using national standards are used to construct the soil maps in the Soil Survey Geographic (SSURGO) database. SSURGO digitizing duplicates the original soil survey maps. This level of mapping is designed for use by landowners, townships and county natural resource planning and management.

PHYSICAL SETTING SOURCE RECORDS SEARCHED

LOCAL / REGIONAL WATER AGENCY RECORDS

FEDERAL WATER WELLS

PWS: Public Water Systems
Source: EPA/Office of Drinking Water
Telephone: 202-564-3750
Public Water System data from the Federal Reporting Data System. A PWS is any water system which provides water to at least 25 people for at least 60 days annually. PWSs provide water from wells, rivers and other sources.

PWS ENF: Public Water Systems Violation and Enforcement Data
Source: EPA/Office of Drinking Water
Telephone: 202-564-3750
Violation and Enforcement data for Public Water Systems from the Safe Drinking Water Information System (SDWIS) after August 1995. Prior to August 1995, the data came from the Federal Reporting Data System (FRDS).

USGS Water Wells: USGS National Water Inventory System (NWIS)
This database contains descriptive information on sites where the USGS collects or has collected data on surface water and/or groundwater. The groundwater data includes information on wells, springs, and other sources of groundwater.

STATE RECORDS

Water Well Database
Source: Department of Water Resources
Telephone: 916-651-9648

California Drinking Water Quality Database
Source: Department of Public Health
Telephone: 916-324-2319
The database includes all drinking water compliance and special studies monitoring for the state of California since 1984. It consists of over 3,200,000 individual analyses along with well and water system information.

OTHER STATE DATABASE INFORMATION

California Oil and Gas Well Locations
Source: Department of Conservation
Telephone: 916-323-1779
Oil and Gas well locations in the state.

California Earthquake Fault Lines
Source: California Division of Mines and Geology
The fault lines displayed on EDR's Topographic map are digitized quaternary fault lines prepared in 1975 by the United State Geological Survey. Additional information (also from 1975) regarding activity at specific fault lines comes from California's Preliminary Fault Activity Map prepared by the California Division of Mines and Geology.

RADON

State Database: CA Radon
Source: Department of Public Health
Telephone: 916-210-8558
Radon Database for California

Area Radon Information
Source: USGS
Telephone: 703-356-4020
The National Radon Database has been developed by the U.S. Environmental Protection Agency (USEPA) and is a compilation of the EPA/State Residential Radon Survey and the National Residential Radon Survey. The study covers the years 1986 - 1992. Where necessary data has been supplemented by information collected at private sources such as universities and research institutions.

PHYSICAL SETTING SOURCE RECORDS SEARCHED

EPA Radon Zones
Source: EPA
Telephone: 703-356-4020
Sections 307 & 309 of IRAA directed EPA to list and identify areas of U.S. with the potential for elevated indoor radon levels.

OTHER

Airport Landing Facilities: Private and public use landing facilities
Source: Federal Aviation Administration, 800-457-6656

Epicenters: World earthquake epicenters, Richter 5 or greater
Source: Department of Commerce, National Oceanic and Atmospheric Administration

California Earthquake Fault Lines: The fault lines displayed on EDR's Topographic map are digitized quaternary fault lines, prepared in 1975 by the United State Geological Survey. Additional information (also from 1975) regarding activity at specific fault lines comes from California's Preliminary Fault Activity Map prepared by the California Division of Mines and Geology.

STREET AND ADDRESS INFORMATION

© 2015 TomTom North America, Inc. All rights reserved. This material is proprietary and the subject of copyright protection and other intellectual property rights owned by or licensed to Tele Atlas North America, Inc. The use of this material is subject to the terms of a license agreement. You will be held liable for any unauthorized copying or disclosure of this material.

APPENDIX C
USER PROVIDED AND REGULATORY AGENCY DOCUMENTATION

Copyright 2019 Kleinfelder

Murrieta, CA - 20181442.001A
Clinton Keith Road & Antelope Road
Murrieta, CA 92563

Inquiry Number: 5779406.5
September 10, 2019

EDR Environmental Lien and AUL Search

Environmental Data Resources Inc

6 Armstrong Road
Shelton, CT 06484
800.352.0050
www.edrnet.com

EDR Environmental Lien and AUL Search

The EDR Environmental Lien and AUL Search Report provides results from a search of available current land title records for environmental cleanup liens and other activity and use limitations, such as engineering controls and institutional controls.

A network of professional, trained researchers, following established procedures, uses client supplied address information to:

- search for parcel information and/or legal description;
- search for ownership information;
- research official land title documents recorded at jurisdictional agencies such as recorders' offices, registries of deeds, county clerks' offices, etc.;
- access a copy of the deed;
- search for environmental encumbering instrument(s) associated with the deed;
- provide a copy of any environmental encumbrance(s) based upon a review of key words in the instrument(s) (title, parties involved, and description); and
- provide a copy of the deed or cite documents reviewed.

Thank you for your business.
Please contact EDR at 1-800-352-0050
with any questions or comments.

Disclaimer - Copyright and Trademark Notice

This Report contains certain information obtained from a variety of public and other sources reasonably available to Environmental Data Resources, Inc. It cannot be concluded from this Report that coverage information for the target and surrounding properties does not exist from other sources. **NO WARRANTY EXPRESSED OR IMPLIED, IS MADE WHATSOEVER IN CONNECTION WITH THIS REPORT. ENVIRONMENTAL DATA RESOURCES, INC. SPECIFICALLY DISCLAIMS THE MAKING OF ANY SUCH WARRANTIES, INCLUDING WITHOUT LIMITATION, MERCHANTABILITY OR FITNESS FOR A PARTICULAR USE OR PURPOSE. ALL RISK IS ASSUMED BY THE USER. IN NO EVENT SHALL ENVIRONMENTAL DATA RESOURCES, INC. BE LIABLE TO ANYONE, WHETHER ARISING OUT OF ERRORS OR OMISSIONS, NEGLIGENCE, ACCIDENT OR ANY OTHER CAUSE, FOR ANY LOSS OR DAMAGE, INCLUDING, WITHOUT LIMITATION, SPECIAL, INCIDENTAL, CONSEQUENTIAL, OR EXEMPLARY DAMAGES. ANY LIABILITY ON THE PART OF ENVIRONMENTAL DATA RESOURCES, INC. IS STRICTLY LIMITED TO A REFUND OF THE AMOUNT PAID FOR THIS REPORT.** Purchaser accepts this Report "AS IS". Any analyses, estimates, ratings, environmental risk levels or risk codes provided in this Report are provided for illustrative purposes only, and are not intended to provide, nor should they be interpreted as providing any facts regarding, or prediction orforecast of, any environmental risk for any property. Only a Phase I Environmental Site Assessment performed by an environmental professional can provide information regarding the environmental risk for any property. Additionally, the information provided in this Report is not to be construed as legal advice.

Copyright 2017 by Environmental Data Resources, Inc. All rights reserved. Reproduction in any media or format, in whole or in part, of any report or map of Environmental Data Resources, Inc. or its affiliates is prohibited without prior written permission.

EDR and its logos (including Sanborn and Sanborn Map) are trademarks of Environmental Data Resources, Inc. or its affiliates. All other trademarks used herein are the property of their respective owners.

EDR Environmental Lien and AUL Search

TARGET PROPERTY INFORMATION

ADDRESS

Clinton Keith Road & Antelope Road
Murrieta, CA - 20181442.001A
Murrieta, CA 92563

ENVIRONMENTAL LIEN

Environmental Lien: Found ☐ Not Found ☒

OTHER ACTIVITY AND USE LIMITATIONS (AULs)

AULs: Found ☐ Not Found ☒

RESEARCH SOURCE

Source 1:

Riverside Recorder
Riverside, CA

PROPERTY INFORMATION

Deed 1:

Type of Deed:	deed
Title is vested in:	Candee Family LLC
Title received from:	Chicago Title
Deed Dated	1/24/2014
Deed Recorded:	1/27/2014
Book:	NA
Page:	na
Volume:	na
Instrument:	na
Docket:	NA
Land Record Comments:	
Miscellaneous Comments:	
Legal Description:	See Exhibit
Legal Current Owner:	Candee Family LLC
Parcel # / Property Identifier:	392-290-025, 392-290-028, 392-290-029, 392-290-026
Comments:	See Exhibit

Deed 2:

Type of Deed:	deed
Title is vested in:	CK 17 LP
Title received from:	CK 17 LP
Deed Dated	5/10/2019
Deed Recorded:	8/7/2019
Book:	NA
Page:	na
Volume:	na
Instrument:	na
Docket:	NA
Land Record Comments:	
Miscellaneous Comments:	
Legal Description:	See Exhibit
Legal Current Owner:	CK 17 LP
Parcel # / Property Identifier:	392-290-051
Comments:	See Exhibit

Deed Exhibit 1

DOC # 2014-0030256
01/27/2014 08:00 AM Fees: $38.00
Page 1 of 2
Recorded in Official Records
County of Riverside
Larry W. Ward
Assessor, County Clerk & Recorder

WHEN RECORDED MAIL TO

Candee Family LLC
c/o Hunt Ortmann Palffy Nieves Darling & Mah, Inc.
301 North Lake Avenue, 7th Floor
Pasadena, CA 91101-1807
Attn: Thomas Palffy, Esq.

MAIL TAX STATEMENTS TO
same as above

This document was electronically submitted to the County of Riverside for recording
Receipted by: CTOLOSSA

Space above this line for recorder's use only

Trustee Sale No. 3555-40 Title Order No. TS3555

TRUSTEE'S DEED UPON SALE

APN 392-290-025-4, 392-290-026-5, 392-290-028-7 and 392-290-029-9 T.R.A. No. 024-140
The undersigned grantor declares:

1) The Grantee herein was the foreclosing beneficiary or beneficiary nominee.
2) The amount of the unpaid debt together with costs was $2,059,774.55
3) The amount paid by the grantee at the trustee sale was ..... $ 200,000.00
4) The documentary transfer tax is ..... $ 0.00
5) Said property is in the city of Murrieta

and CHICAGO TITLE COMPANY, a California corporation (herein called Trustee), as the duly appointed Trustee under the Deed of Trust hereinafter described, does hereby grant and convey, but without covenant or warranty, express or implied, to

Candee Family LLC

(herein called Grantee), all of its right, title and interest in and to that certain property situated in the County of Riverside, State of California, described as follows:

PARCELS 1, 2, 3 AND 4 OF PARCEL MAP NO. 16499, IN THE CITY OF MURRIETA, COUNTY OF RIVERSIDE, STATE OF CALIFORNIA, ON FILE IN BOOK 96 PAGE 17, OF PARCEL MAPS, RECORDS OF RIVERSIDE COUNTY, CALIFORNIA.

RECITALS:
This conveyance is made pursuant to the powers conferred upon Trustee by that certain Deed of Trust dated 04/23/2013 and executed by Hancock Properties, LLC, a California limited liability company, as Trustor, and recorded on 04/30/2013 as Document No. 2013-0202236 of official records of Riverside County, California, and after fulfillment of the conditions specified in said Deed of Trust authorizing this conveyance.

Default occurred as set forth in a Notice of Default and Election to Sell which was recorded in the Office of the Recorder of said County, and such default still existed at the time of sale.

All requirements of law regarding the mailing of copies of notices or the publication of a copy of the Notice of Default or the personal delivery of the copy of the Notice of Default and the posting and publication of copies of the Notice of Trustee's Sale have been complied with.

MAIL TAX STATEMENTS AS DIRECTED ABOVE

Trustee Sale No. 3555-40
Title Order No. TS3555

Trustee, in compliance with said Notice of Trustee's Sale and in exercise of its powers under said Deed of Trust, sold the herein described property at public auction on 01/23/2014. Grantee, being the highest bidder at said sale, became the purchaser of said property for the amount bid being $200,000.00 in lawful money of the United States, or by credit bid if the Grantee was the beneficiary or beneficiary nominee of said Deed of Trust at the time of said Trustee's Sale.

DATE: 1/24/14

CHICAGO TITLE COMPANY, a California corporation

Teresa M. Drake
Teresa M. Drake, Asst. Vice President

Gwen Cleveland
Gwen Cleveland, Asst. Secretary

STATE OF California
COUNTY OF San Bernardino

On 1/23/14 before me, Patricia A. Kramer, a Notary Public in and for said State, personally appeared Teresa M. Drake and Gwen Cleveland who proved to me on the basis of satisfactory evidence to be the person(s) whose name(s) is/are subscribed to the within instrument and acknowledged to me that he/she/they executed the same in his/her/their authorized capacity(ies), and that by his/her/their signature(s) on the instrument the person(s), or the entity upon behalf of which the person(s) acted, executed the instrument.

I certify under penalty of perjury under the laws of the State of California that the foregoing paragraph is true and correct.

WITNESS my hand and official seal.

Notary Public in and for said County and State

PATRICIA A. KRAMER
Commission # 1895734
Notary Public - California
San Bernardino County
My Comm. Expires Jul 16, 2014

Deed Exhibit 2

RECORDING REQUESTED BY

City of Murrieta

AND WHEN RECORDED MAIL TO

CK 17, LP
c/o Beta CK, Inc.
41623 Margarita Road, Suite 100
Temecula, CA 92591
Attention: Fred D. Grimes

2019-0297710
08/07/2019 09:57 AM Fee: $ 117.00
Page 1 of 7
Recorded in Official Records
County of Riverside
Peter Aldana
Assessor-County Clerk-Recorder

127

APN No. 392-290-051

GRANT DEED

The undersigned grantor(s) declare(s):

Documentary transfer tax is $ 0.00 [*exempt*]
( ) computed on full value of property conveyed, or
( ) computed on full value less value of liens and encumbrances remaining at time of sale
( ) Unincorporated area: (**X**) City of Murrieta, and

FOR A VALUABLE CONSIDERATION, receipt of which hereby acknowledged,

CK 17, L.P., a California Limited Partnership

Hereby GRANT(S) to

CK 17, L.P., a California Limited Partnership

the following described real property on LLA19-5469, in the City of Murrieta, County of Riverside, State of California:

DATED 5/10/2019

By: _____
Fred D. Grimes, President

CALIFORNIA ALL-PURPOSE ACKNOWLEDGEMENT CIVIL CODE § 1189

A Notary Public or other officer completing this certificate verifies only the identity of the individual who signed the document to which this certificate is attached, and not the truthfulness, accuracy, or validity of that document.

State of California
County of Riverside }

On June 10, 2019, before me, **DEBRA C RYE**, Notary Public, personally appeared Fred D. Grimes who proved to me on the basis of satisfactory evidence to be the person(s) whose name(s) is/are subscribed to the within instrument and acknowledged to me that he/she/they executed the same in his/her/their authorized capacity(ies), and that by his/her/their signature(s) on the instrument the person(s), or the entity upon behalf of which the person(s) acted, executed the instrument.

I certify under PENALTY OF PERJURY under the laws of State of California that the foregoing paragraph is true and correct.

DEBRA C. RYE
Notary Public - California
Riverside County
Commission # 2171141
My Comm. Expires Nov 7, 2020

WITNESS my hand and official seal.

SIGNATURE Debra C. Rye

PLACE NOTARY SEAL ABOVE

Though the information below is not required by law, it may prove valuable to persons relying on the document and could prevent fraudulent removal and reattachment of this form to another document.

Description of attached document

Title or type of document: Grant Deed APN: 392-290-051

Document Date: Number of Pages: 5

Signer(s) Other than Named Above: Randy Weisser

EXHIBIT "A"
LEGAL DESCRIPTION

PARCELS 1, 2, 3 AND 4, AS SHOWN ON PARCEL MAP 36493, RECORDED IN BOOK 245 OF PARCEL MAPS, PAGES 88 THROUGH 92, IN THE CITY OF MURRIETA, COUNTY OF RIVERSIDE, STATE OF CALIFORNIA, RECORDED SEPTEMBER 19, 2018 AS DOCUMENT NO. 2018-0375876, OFFICIAL RECORDS, ALL FILED IN THE OFFICE OF THE COUNTY RECORDER OF THE COUNTY OF RIVERSIDE.

PARCEL A

BEGINNING AT THE SOUTHWEST CORNER OF SAID PARCEL 1; THENCE NORTH 02°55'17" EAST A DISTANCE OF 251.65 FEET; THENCE SOUTH 89°21'15" EAST A DISTANCE OF 187.12 FEET; THENCE SOUTH 00°38'45" WEST A DISTANCE OF 272.90 FEET; THENCE NORTH 89°21'14" WEST A DISTANCE OF 132.31 FEET; THENCE NORTH 43°13'02" WEST A DISTANCE OF 27.22 FEET; THENCE NORTH 87°04'51" WEST A DISTANCE OF 45.97 FEET TO THE POINT OF BEGINNING.

CONTAINING 1.18 ACRES OR 51,406.70 SQUARE FEET MORE OR LESS.

EXHIBIT "A"
LEGAL DESCRIPTION

PARCEL B

BEGINNING AT THE SOUTHEAST CORNER OF SAID PARCEL 2, SAID POINT ALSO BEING ON THE NORTHERLY RIGHT-OF-WAY LINE OF CLINTON KEITH ROAD AND THE BEGINNING OF A 262.20 FOOT RADIUS CURVE CONCAVE NORTHERLY, A RADIAL TO SAID POINT NORTH 04°40'31" EAST; THENCE WESTERLY ALONG THE ARC OF SAID CURVE THROUGH A CENTRAL ANGLE OF 8°53'53" AN ARC LENGTH OF 40.72 FEET TO THE BEGINNING OF A REVERSE 274.20 FOOT RADIUS CURVE CONCAVE SOUTHERLY, A RADIAL TO SAID POINT SOUTH 13°34'24" WEST; THENCE WESTERLY ALONG THE ARC OF SAID CURVE THROUGH A CENTRAL ANGLE OF 12°55'38" AN ARC LENGTH OF 61.87 FEET; THENCE NORTH 89°21'14" WEST A DISTANCE OF 58.03 FEET; THENCE LEAVING SAID RIGHT-OF-WAY NORTH 00°38'45" EAST A DISTANCE OF 272.90 FEET TO THE NORTHERLY LINE OF PARCEL 1; THENCE SOUTH 89°21'15" EAST A DISTANCE OF 195.58 FEET; THENCE SOUTH 00°37'41" WEST A DISTANCE OF 238.19 FEET; THENCE NORTH 89°21'15" WEST A DISTANCE OF 36.05 FEET; THENCE SOUTH 00°38'45" WEST A DISTANCE OF 47.66 FEET TO SAID NORTHERLY RIGHT-OF-WAY AND THE POINT OF BEGINNING.

CONTAINING 1.21 ACRES OR 52,698.57 SQUARE FEET MORE OR LESS.

EXHIBIT "A"
LEGAL DESCRIPTION

PARCEL C

BEGINNING AT THE SOUTHWEST CORNER OF SAID PARCEL 3, SAID POINT ALSO BEING ON THE NORTHERLY RIGHT-OF-WAY OF CLINTON KEITH ROAD; THENCE LEAVING SAID RIGHT-OF-WAY NORTH 00°38'45" EAST A DISTANCE OF 47.66 FEET; THENCE SOUTH 89°21'15" EAST A DISTANCE OF 36.05 FEET; THENCE NORTH 00°37'41" EAST A DISTANCE OF 238.19 FEET TO THE NORTHERLY LINE OF SAID PARCEL 3; THENCE ALONG SAID NORTHERLY LINE SOUTH 89°21'15" EAST A DISTANCE OF 122.78 FEET; THENCE NORTH 81°49'58" EAST A DISTANCE OF 26.56 FEET TO THE NORTHEAST CORNER OF SAID PARCEL 3; THENCE SOUTH 00°38'45" WEST A DISTANCE OF 108.56 FEET; THENCE NORTH 89°22'19" WEST A DISTANCE OF 47.98 FEET; THENCE SOUTH 00°38'45" WEST A DISTANCE OF 133.34 FEET; THENCE NORTH 89°22'19" WEST A DISTANCE OF 69.54 FEET; THENCE SOUTH 00°37'41" WEST A DISTANCE OF 47.98 FEET; THENCE NORTH 89°21'10" WEST A DISTANCE OF 67.49 FEET TO THE POINT OF BEGINNING.

CONTAINING 0.74 ACRES OR 32,319.28 SQUARE FEET MORE OR LESS.

EXHIBIT "A"
LEGAL DESCRIPTION

PARCEL D

BEGINNING AT THE NORTHEAST CORNER OF SAID PARCEL 4; THENCE SOUTH 00°38'45" WEST A DISTANCE OF 36.05 FEET; THENCE SOUTH 44°21'15" EAST A DISTANCE OF 18.38 FEET; THENCE SOUTH 00°38'45" WEST A DISTANCE OF 217.67 FEET; THENCE SOUTH 39°48'10" WEST A DISTANCE OF 36.29 FEET; THENCE NORTH 89°21'10" WEST A DISTANCE OF 244.20 FEET; THENCE NORTH 00°37'41" EASTA DISTANCE OF 47.98 FEET; THENCE SOUTH 89°22'19" EAST A DISTANCE OF 69.54 FEET; THENCE NORTH 00°38'45" EAST A DISTANCE OF 133.34 FEET; THENCE SOUTH 89°22'19" EAST A DISTANCE OF 47.99 FEET; THENCE NORTH 00°38'45" EAST A DISTANCE OF 108.56 FEET; THENCE NORTH 81°49'58" EAST A DISTANCE OF 32.18 FEET; THENCE SOUTH 89°21'15" EAST A DISTANCE OF 104.80 FEET TO THE POINT OF BEGINNING;

CONTAINING 1.27 ACRES OR 55,196.21 SQUARE FEET MORE OR LESS

PETER ALDANA
COUNTY OF RIVERSIDE
ASSESSOR-COUNTY CLERK-RECORDER

Recorder
P.O. Box 751
Riverside, CA 92502-0751
(951) 486-7000

www.riversideacr.com

CERTIFICATION

Pursuant to the provisions of Government Code 27361.7, I certify under the penalty of perjury that the following is a true copy of illegible wording found in the attached document:

(Print or type the page number(s) and wording below):

Date: 08/01/2019

Signature: Stephanie D. Smith

Print Name: Stephanie D. Smith, MMC, City Clerk

NORTH COUNTY SAND & GRAVEL INC

✕ Close

County of Riverside, Bureau of Land Management, Esri, HERE, Garmin, INCREMEN... Powered by Esri

Address: 35998 ANTELOPE RD, MURRIETA, CA 92563

Facility ID: 180912

Status: ACTIVE

Back Fees Due: No.

Equipment List

3 Results

Sort: Application Number

588969

MISC MATERIALS SIZE REDUCTION

Application Status : PERMIT TO OPERATE GRANTED

Permit Status : ACTIVE

Permit Number: G54476

Issue Date : 10/03/2018

Application Date : 09/21/2016

Type : Basic

578881

MISC MATERIALS SIZE REDUCTION

Application Status : PERMIT TO OPERATE GRANTED

Permit Status : ACTIVE

Permit Number: G41912

Issue Date : 07/21/2016

Application Date : 10/13/2015

Type : Basic

578880

MISC MATERIALS SIZE REDUCTION

Application Status : PERMIT TO OPERATE GRANTED

Permit Status : ACTIVE

Permit Number: G41911

Issue Date : 07/21/2016

Application Date : 10/13/2015

Type : Basic

NORTH COUNTY SAND & GRAVEL INC

✖ Close

County of Riverside, Bureau of Land Management, Esri, HERE, Garmin, INCREMEN... Powered by Esri

Address: 35998 ANTELOPE RD, MURRIETA, CA 92563

Facility ID: 180912

Status: ACTIVE

Back Fees Due: No.

Equipment List

Compliance

Notices of Violation

NONE

Notices to Comply

1 Results

Sort: Violation Date

E40209

Violation Date:07/12/2017

Re-Inspection Date: 08/29/2017

Status: In Compliance

Tiam Novin

From: The City of Murrieta Public Records Support <murrietaca@mycusthelp.net>
Sent: Friday, September 6, 2019 2:17 PM
To: Tiam Novin
Subject: Public Records Request :: W002701-090619

External Email.

--- Please respond above this line ---

City of Murrieta

RE: PUBLIC RECORDS ACT REQUEST of September 06, 2019, Reference #W002701-090619

Dear Tiam,

The City received a Public Records Act request from you on September 06, 2019. Your request mentioned:

Kleinfelder is performing a Phase I Environmental Site Assessment for a site located at 35998 Antelope Road, Murrieta. The site is associated with multiple APNs: 392-290-025, 392 290-026, 392-290-028, 392-290-029, and 392-290-051. We would like to review environmental records (i.e. hazardous materials responses/inventory, records of soil and/or water contamination, LUST/USTs, any permits or certificates of occupancies that may be on file with the Building Department or other City Department). We would like to review these historical records as far back as 1930.

The City has reviewed its files and has determined there are no responsive documents to your request.

If you have any questions, or wish to discuss this further, you may contact my office at 951-461-6013.

Sincerely,

Christopher Ellis

Records Coordinator

1 Town Square · Murrieta, California 92562
Phone: 951.304. CITY (2489) · fax: 951.698.4509 · web: murrieta.org

---

To monitor the progress or update this request please log into the Public Records Center

Tiam Novin

From: The City of Murrieta Public Records Support <murrietaca@mycusthelp.net>
Sent: Friday, September 6, 2019 2:33 PM
To: Tiam Novin
Subject: Public Records Request :: W002703-090619

External Email.

--- Please respond above this line ---

City of Murrieta

RE: PUBLIC RECORDS ACT REQUEST of September 06, 2019, Reference #W002703-090619

Dear Tiam,

The City received a Public Records Act request from you on September 06, 2019. Your request mentioned:

Kleinfelder is performing a Phase I Environmental Site Assessment for a site located at 35998 Antelope Road, Murrieta. The site is associated with multiple APNs: 392-290-025, 392 290-026, 392-290-028, 392-290-029, and 392-290-051. We would like to review environmental records (i.e. hazardous materials responses/inventory, records of soil and/or water contamination, LUST/USTs, any permits or certificates of occupancies that may be on file with the Planning Department or other City Department). We would like to review these historical records as far back as 1930.

The City has reviewed its files and has determined there are no responsive documents to your request.

If you have any questions, or wish to discuss this further, you may contact my office at 951-461-6013.

Sincerely,

Christopher Ellis

Records Coordinator

1 Town Square · Murrieta, California 92562
Phone: 951.304. CITY (2489) · fax: 951.698.4509 · web: murrieta.org

---

To monitor the progress or update this request please log into the Public Records Center

Tiam Novin

From: The City of Murrieta Public Records Support <murrietaca@mycusthelp.net>
Sent: Friday, September 6, 2019 2:27 PM
To: Tiam Novin
Subject: Public Records Request :: W002702-090619

External Email.

--- Please respond above this line ---

City of Murrieta

RE: PUBLIC RECORDS ACT REQUEST of September 06, 2019, Reference #W002702-090619

Dear Tiam,

The City received a Public Records Act request from you on September 06, 2019. Your request mentioned:

Kleinfelder is performing a Phase I Environmental Site Assessment for a site located at 35998 Antelope Road, Murrieta. The site is associated with multiple APNs: 392-290-025, 392 290-026, 392-290-028, 392-290-029, and 392-290-051. We would like to review environmental records (i.e. hazardous materials responses/inventory, records of soil and/or water contamination, LUST/USTs/ASTs). We would like to review these historical records as far back as 1930.

The City has reviewed its files and has determined there are no responsive documents to your request.

If you have any questions, or wish to discuss this further, you may contact my office at 951-461-6013.

Sincerely,

Christopher Ellis

Records Coordinator

1 Town Square · Murrieta, California 92562
Phone: 951.304. CITY (2489) · fax: 951.698.4509 · web: murrieta.org

---

To monitor the progress or update this request please log into the Public Records Center

County of Riverside

DEPARTMENT OF ENVIRONMENTAL HEALTH

STEVE VAN STOCKUM, DIRECTOR

RELEASE OF RECORDS RESPONSE

September 13, 2019

Service Request No: 45813

Kleinfelder
24411 Ridge Route Dr.
Suite 225
Laguna Hills, CA 92653
Attn: Tiam Novin

Your request concerning **Hazardous Materials Management Records** has been received and a file search has been conducted. The appropriate action has been taken.

Site Address	City	Records Found
35998 Antelope Rd.	**Murrieta**	☐ **YES** ☒ **NO**
THIS IS NOT AN INVOICE	**Estimated Cost**	**$0.00**

If no records are found, no further action will be taken.

If records are found, please contact our office at (951) 358-5055 to schedule a file review appointment. Records will be available for 30 days from the date of this letter, after which a new Records Request will need to be submitted.

** There is a clerical records research fee of **$.50 for the first page, plus $.10 per additional page **Records will not be made available until this fee is paid****

Other fees may apply

Note: Additional time for processing may be required

Appointments are scheduled in one (1) hour increments, not to exceed two (2) hours.

Environmental Protection & Oversight Division
Hazardous Materials Management Branch
Attn: Records Management
P.O. Box 7909
Riverside, CA 92513-7909
Ph: (951) 358-5055
Fax (951) 358-5342

*additional fees may include costs for appt. cancellation/no show, time per service, scan/fax/mail of documents, cd/dvd

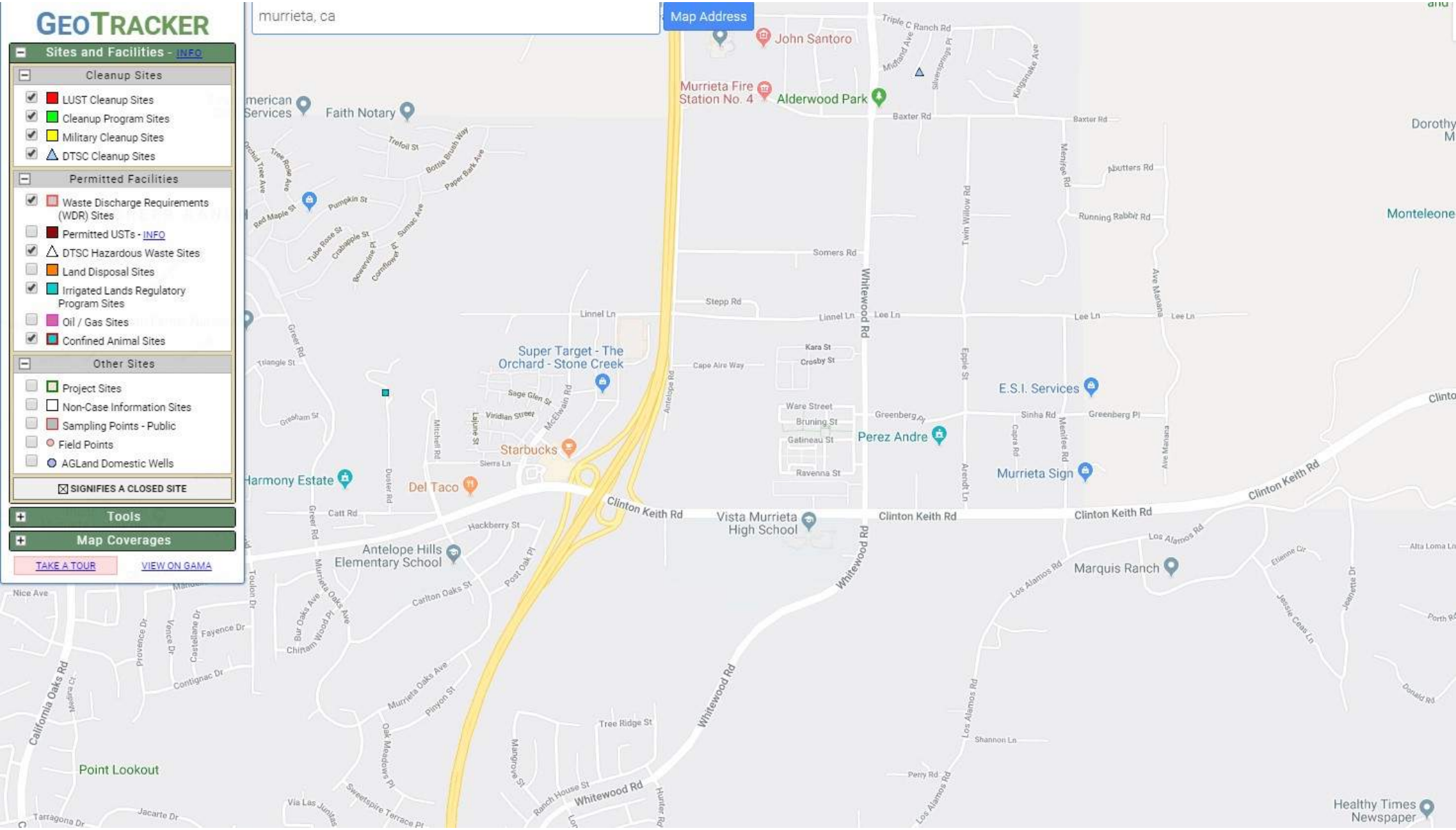
GEOTRACKER
Sites and Facilities - INFO
Cleanup Sites
LUST Cleanup Sites
Cleanup Program Sites
Military Cleanup Sites
DTSC Cleanup Sites
Permitted Facilities
Waste Discharge Requirements (WDR) Sites
Permitted USTs - INFO
DTSC Hazardous Waste Sites
Land Disposal Sites
Irrigated Lands Regulatory Program Sites
Oil / Gas Sites
Confined Animal Sites
Other Sites
Project Sites
Non-Case Information Sites
Sampling Points - Public
Field Points
AGLand Domestic Wells
SIGNIFIES A CLOSED SITE
Tools
Map Coverages
TAKE A TOUR
VIEW ON GAMA
murrieta, ca
Map Address
John Santoro
Murrieta Fire Station No. 4
Alderwood Park
Faith Notary
Super Target - The Orchard - Stone Creek
Starbucks
Del Taco
Harmony Estate
Antelope Hills Elementary School
Vista Murrieta High School
E.S.I. Services
Perez Andre
Murrieta Sign
Marquis Ranch
Point Lookout
Healthy Times Newspaper
Clinton Keith Rd
Whitewood Rd
Antelope Rd
Baxter Rd
Somers Rd
Stepp Rd
Linnel Ln
Lee Ln
Greenberg Pl
Sinha Rd
Los Alamos Rd
California Oaks Rd

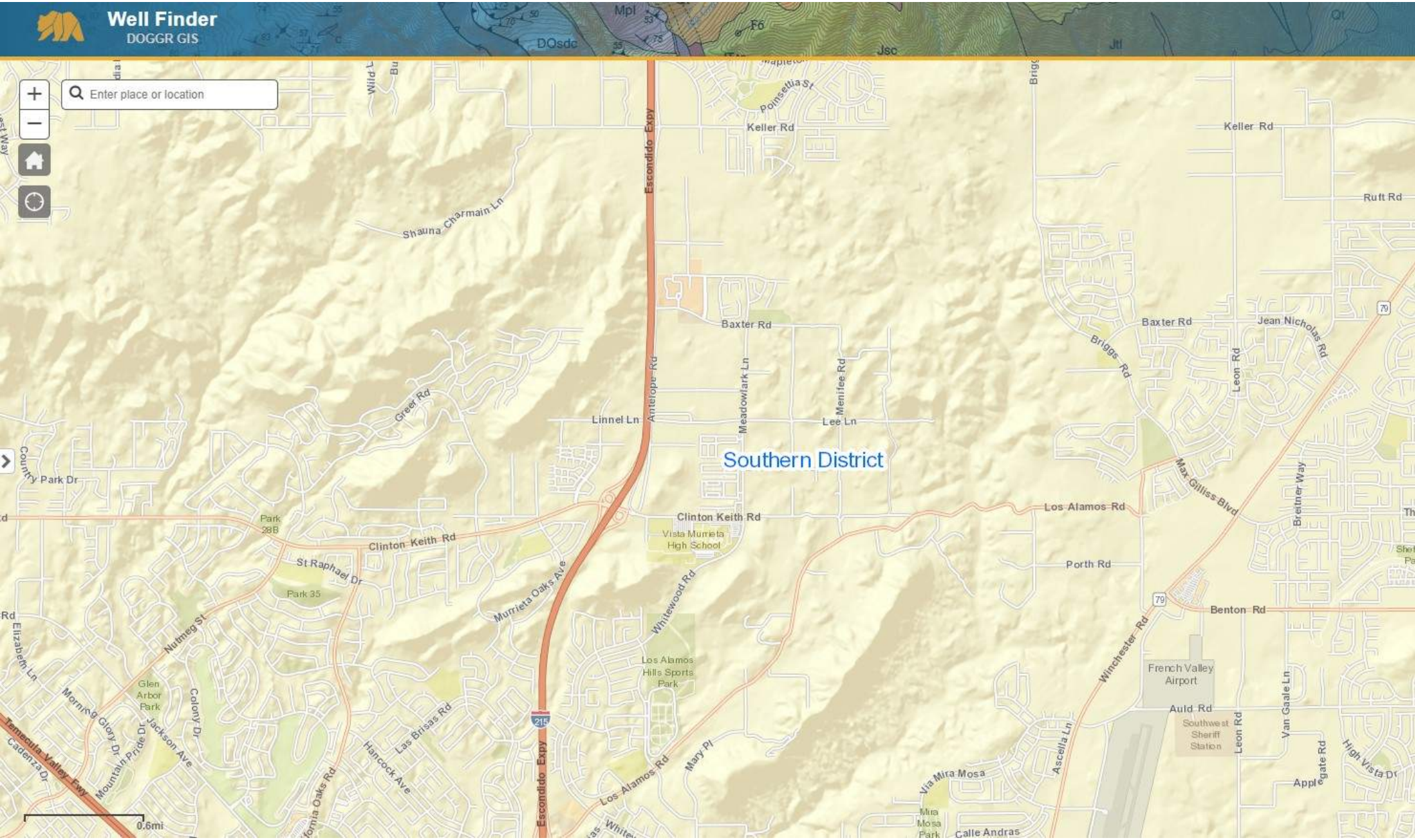
Well Finder
DOGGR GIS
Enter place or location
Southern District
Keller Rd
Pointsettia St
Shauna Charmain Ln
Escondido Expy
Baxter Rd
Briggs Rd
Jean Nicholas Rd
Leon Rd
Ruft Rd
Greer Rd
Linnel Ln
Antelope Rd
Meadowlark Ln
Menifee Rd
Lee Ln
Country Park Dr
Park 28B
Clinton Keith Rd
St Raphael Dr
Vista Murrieta High School
Murrieta Oaks Ave
Whitewood Rd
Los Alamos Rd
Max Gilliss Blvd
Brettner Way
Porth Rd
Benton Rd
Winchester Rd
French Valley Airport
Auld Rd
Southwest Sheriff Station
Van Gaale Ln
Apple Gate Rd
High Vista Dr
Park 35
Nutmeg St
Elizabeth Ln
Morning Glory Dr
Mountain Pride Dr
Glen Arbor Park
Colony Dr
Jackson Ave
Cadenza Dr
Temecula Valley Fwy
Las Brisas Rd
Hancock Ave
Los Alamos Hills Sports Park
Mary Pl
Via Mira Mosa
Ascella Ln
Mira Mosa Park
Calle Andras
0.6mi

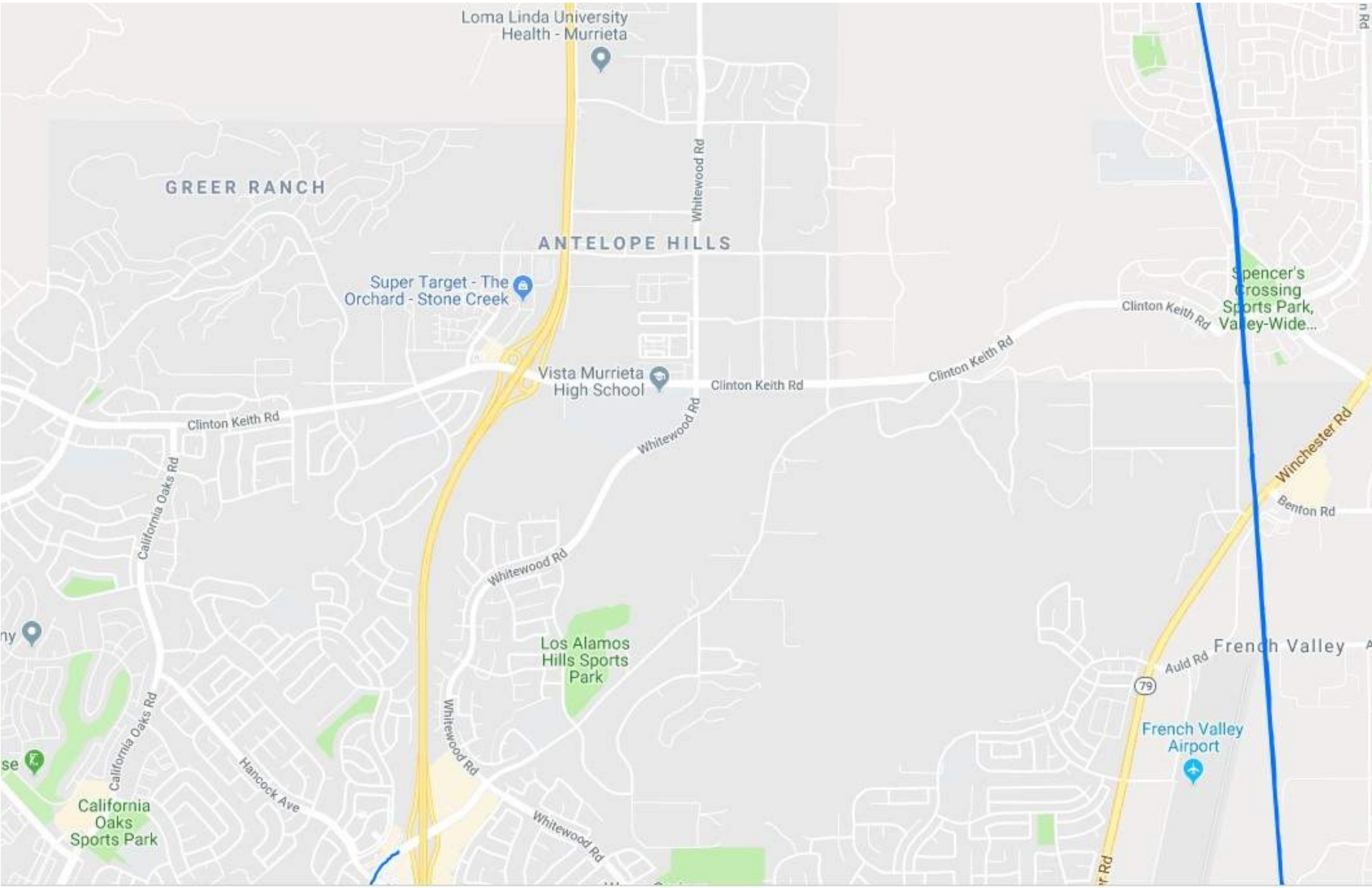

(1:24,000) Closest Zoom for Pipelines | 33.600053, -117.169946 |

Tiam Novin

From: Paolo Dizon <PDizon@kleinfelder.com>
Sent: Tuesday, September 24, 2019 4:21 PM
To: Tiam Novin
Subject: FW: Murrieta Site Visit - 9/16/19
Attachments: Nitrolized Fir Shavings.pdf

Info to add to your report.

Also need to add that there's an empty steel water AST next to the diesel and oil AST trailer. Approximate capacity is 1,000 gal.

From: Paolo Dizon
Sent: Tuesday, September 24, 2019 4:18 PM
To: Michael LaPaglia <michael@northcountysandandgravel.com>
Subject: RE: Murrieta Site Visit - 9/16/19

Great. Thank you very much Michael.

From: Michael LaPaglia <michael@northcountysandandgravel.com>
Sent: Tuesday, September 24, 2019 4:17 PM
To: Paolo Dizon <PDizon@kleinfelder.com>
Subject: RE: Murrieta Site Visit - 9/16/19

External Email.

Yes, the diesel tank is 1000g and we have 3 oil tanks each with 100g capacity. Reminder that the diesel tank remain empty at all times.

Michael LaPaglia
Vice President & General Manager
North County Sand & Gravel Inc.
951.453.1370 Cell
951.928.2881 Office
26227 Sherman Rd. Menifee, CA 92585

From: Paolo Dizon <PDizon@kleinfelder.com>
Sent: Tuesday, September 24, 2019 4:10 PM
To: Michael LaPaglia <michael@northcountysandandgravel.com>
Subject: RE: Murrieta Site Visit - 9/16/19

Thanks Michael.

Do you have also have information on the capacities of the diesel and oil tanks in the trailer?

From: Michael LaPaglia <michael@northcountysandandgravel.com>
Sent: Tuesday, September 24, 2019 3:28 PM
To: Paolo Dizon <PDizon@kleinfelder.com>
Subject: RE: Murrieta Site Visit - 9/16/19

External Email.

Hey Paolo,

Here is the submittal, per your request.

Thank you,

Michael LaPaglia
Vice President & General Manager
North County Sand & Gravel Inc.
951.453.1370 Cell
951.928.2881 Office
26227 Sherman Rd. Menifee, CA 92585

From: Paolo Dizon <PDizon@kleinfelder.com>
Sent: Sunday, September 22, 2019 9:17 AM
To: Michael LaPaglia <michael@northcountysandandgravel.com>
Subject: Re: Murrieta Site Visit - 9/16/19

Appreciate it. Thank you.

Paolo M. Dizon
24411 Ridge Route Drive, Suite 225
Laguna Hills, CA 92653
o| 949-727-4466
c| 949-678-8156
f | 949-727-9242

From: Michael LaPaglia <michael@northcountysandandgravel.com>
Sent: Sunday, September 22, 2019 4:34:18 AM

To: Paolo Dizon <PDizon@kleinfelder.com>
Subject: RE: Murrieta Site Visit - 9/16/19

External Email.

Hey Paolo,

I'm out of town until Tuesday but I will get you the info then.

Michael LaPaglia
Vice President & General Manager
North County Sand & Gravel Inc.
951.453.1370 Cell
951.928.2881 Office
26227 Sherman Rd. Menifee, CA 92585

From: Paolo Dizon <PDizon@kleinfelder.com>
Sent: Thursday, September 19, 2019 12:22 PM
To: Michael LaPaglia <michael@northcountysandandgravel.com>
Subject: RE: Murrieta Site Visit - 9/16/19

Hi Michael,

I just wanted to follow up on my request from the other day.

Thank you,

Paolo

From: Paolo Dizon
Sent: Tuesday, September 17, 2019 4:15 PM
To: Michael LaPaglia <michael@northcountysandandgravel.com>
Cc: Jenifer Murillo (jmurillo@costco.com) <jmurillo@costco.com>
Subject: Murrieta Site Visit - 9/16/19

Hi Michael,

Thanks for taking us around the site yesterday. As we discussed, can you send to me information on the shavings that are mixed with the sand per the first attached photo (IMG_3031). Also, would you be able to send to me a chemical inventory for the site, including the capacities and contents of the four aboveground storage tanks in the trailer (shown in Photo IMG_3047).

Thank you very much for your assistance.

Regards,

Paolo M. Dizon
24411 Ridge Route Drive, Suite 225
Laguna Hills, CA 92653
o| 949-727-4466
c| 949-678-8156
f | 949-727-9242

WALLACE LABS **COMPOST REPORT** DATE: March 22, 2016

365 Coral Circle
El Segundo, CA 90245
(310) 615-0116

Location: Earthworks
Requester: Lefo
Material: NFS

graphic interpretation: * very low, ** low, *** moderate, **** high, ***** very high

ammonium bicarbonate/DTPA extractable - mg/kg soil Interpretation as media low medium high	Sample ID No.	16-81-13 extractable mg/kg	(available) graphic	Total Content mg/kg	Percent Available nutrients	Total pounds per cubic yard
	elements					
0- 12 16 -28 32 -44	phosphorus	740.93	*****	1,509.01	49.1%	0.5123
0-240 240-500 500-700	potassium	3,886.84	*****	4,368.97	89.0%	1.4831
0- 12 12- 20 over 20	iron	50.79	*****	2,653.85	1.9%	0.9009
0 - 2 3 - 4 over 5	manganese	38.07	*****	111.90	34.0%	0.0380
0 - 4 4 - 6 over 6	zinc	45.99	*****	67.77	67.9%	0.0230
0-0.5 0.6 - 1 over 1	copper	3.05	*****	9.02	33.8%	0.0031
0 - 1 1 - 2 over 2	boron	2.66	****	11.70	22.7%	0.0040
ratio of calcium to magnesium	calcium	3,416.00	*****	9,194.19	37.2%	3.1211
needs to be more than 2 or 3	magnesium	843.65	*****	2,872.34	29.4%	0.9751
should be less than potassium	sodium	693.63	*****	1,092.78	63.5%	0.3710
	sulfur	90.05	**	1,937.93	4.6%	0.6579
	molybdenum	0.35	****	1.22	28.4%	0.0004
The following trace	aluminum	n d	*	1,443.06	0.0%	0.4899
elements may be toxic	arsenic	n d	*	0.19	0.0%	0.0001
The degree of toxicity	barium	2.78	*	34.87	8.0%	0.0118
depends upon the pH of	cadmium	0.12	*	0.22	53.4%	0.0001
the soil, soil texture,	chromium	0.11	*	3.90	2.9%	0.0013
organic matter, and the	cobalt	n d	*	1.54	0.0%	0.0005
concentrations of the	lead	0.93	*	2.46	37.7%	0.0008
individual elements as	lithium	3.90	***	13.24	29.4%	0.0045
well as to their	mercury	n d	*	n d		0.0000
interactions.	nickel	0.23	*	2.55	9.1%	0.0009
	selenium	n d	*	n d		0.0000
	silicon	16.87		n d		0.0000
	silver	n d	*	n d		0.0000
Generally,	strontium	21.77	***	74.50	29.2%	0.0253
the pH optimum depends	tin	n d	*	6.52	0.0%	0.0022
upon the organic	titanium	n d		79.70		0.0271
matter and mineral content-	vanadium	0.45	*	92.76	0.5%	0.0315
under 5.2 is too acidic						
6.5 to 7 is ideal	**Saturation Extract**					
over 9 is too alkaline	pH value	8.47	****			
The ECe is a measure of						
the compost salinity:	ECe (milli-mho/cm)	0.72	**			

			millieq/l	water soluble nutrients	percent of available
ideal 200 ppm	calcium	16.2	0.8	104.0	3.0%
ideal 25 ppm	magnesium	5.0	0.4	32.2	3.8%
	sodium	44.0	1.9	282.3	40.7%
ideal 25 ppm	ammonium as N	4.0	0.3	25.8	23.8%
ideal 150 ppm	potassium	166.8	4.3	1,071.4	27.6%
	cation sum		7.7		
problems over 150 ppm	chloride	59.9	1.7		
ideal 100 ppm	nitrate as N	7.9	0.6	50.6	
toxic over 800	sulfate as S	11.5	0.7	74.1	82.3%
ideal 40 ppm	phosphorus	10.9	0.7	70.3	9.5%
	anion sum		3.7		
toxic over 1 for many plants	boron as B	0.37	**	2.4	89.0%
increasing problems start at 4 - 6	SAR	2.4	**		

Percent passing	
1/2 inch	100.0%
1/4 inch	94.8%
2 millimeters	67.4%

est. gypsum requirement-lbs./cubic yard	1.5
relative infiltration rate	fair
percent organic matter-dry wt. basis	81.04%
percent total nitrogen-dry wt. basis	1.02%
percent total carbon-dry wt. basis	34.11%
carbon:nitrogen ratio	33.4
lime (calcium carbonate)	no
percent water/total basis	55.0%
percent water on a dry weight basis	122.0%
half saturation percentage	321.1%
bulk density - pounds per cubic yard	754
exchangeable ammonium - mg/kg dry wt.	109

TOTAL Content pounds per cubic yard:	
carbon	115.78
nitrogen	3.47
P2O5	1.17
K2O	1.79
chloride	0.13
boron	0.00
sodium	0.37

As is basis:	
Total Nitrogen	
0.46%	
nitrate N	Total P2O5
0.00%	0.16%
ammonium N	
0.00%	Total K2O
Organic N	0.24%
0.45%	

acid-soluble ash	4.1%
acid-insoluble ash	14.8%

Elements are expressed as mg/kg dry weight or mg/l for saturation extract.
pH and ECe are measured in a saturated extract. n d means not detectable.

December 1, 2017
Kleinfelder Project No. 20181442.001A

Costco Wholesale
9 Corporate Park, Suite 230
Irvine, California 92606

Attention: Ms. Jenifer Murillo
Director of Real Estate Development

SUBJECT: Phase I Environmental Site Assessment
Proposed Costco Wholesale Warehouse and Fuel Facility
Northeast of I-215 and Clinton Keith Road
Murrieta, California
CW#: 17-0237

Dear Ms. Murillo:

Enclosed is the Phase I Environmental Site Assessment (ESA) report for the above-referenced property. We trust the information presented in this report meets your needs at this time.

An executive summary is provided. However, we recommend that the report be read in its entirety for a comprehensive understanding of the items contained therein.

We appreciate the opportunity to provide these services to Costco Wholesale. If you have questions regarding this report or if we can be of further service, please do not hesitate to contact Paolo Dizon at 949.727.4466 or Andy Franks, Kleinfelder's Client Account Manager for Costco, at 480.650.4905.

Sincerely,

KLEINFELDER

Paolo Dizon
Project Manager

Copyright 2017 Kleinfelder

PHASE I ENVIRONMENTAL
SITE ASSESSMENT
PROPOSED COSTCO WHOLESALE WAREHOUSE AND FUEL FACILITY
NORTHEAST OF I-215 AND CLINTON KETH ROAD
MURRIETA, CALIFORNIA
CW#:17-0237
KLEINFELDER PROJECT NO. 20181442.001A

DECEMBER 1, 2017

Copyright 2017 Kleinfelder
All Rights Reserved

ONLY THE CLIENT OR ITS DESIGNATED REPRESENTATIVES MAY USE THIS DOCUMENT AND ONLY FOR THE SPECIFIC PROJECT FOR WHICH THIS REPORT WAS PREPARED.

Copyright 2017 Kleinfelder

A Report Prepared for:

Costco Wholesale
9 Corporate, Suite 230
Irvine, California 92606

PHASE I ENVIRONMENTAL
PROPOSED COSTCO WHOLESALE WAREHOUSE AND FUEL FACILITY
NORTHEAST OF I-215 AND CLINTON KETH ROAD
MURRIETA, CALIFORNIA
CW#:17-0237

Lindsey Dandridge-Perry
Staff Professional II

Lizanne Simmons, PG
Senior Principal Geologist

KLEINFELDER
24411 Ridge Route Drive, Suite 225
Laguna Hills, California 92653
Phone: 949.727.4466
Fax: 949.727.9242

December 1, 2017
Kleinfelder Project No. 20181442.001A

Copyright 2017 Kleinfelder

TABLE OF CONTENTS

Section **Page**

1 **EXECUTIVE SUMMARY** **1**

2 **INTRODUCTION** **2**
- 2.1 PURPOSE 2
- 2.2 DETAILED SCOPE OF SERVICES 3
- 2.3 ADDITIONAL SERVICES 4
- 2.4 SIGNIFICANT ASSUMPTIONS 5
- 2.5 LIMITATIONS AND EXCEPTIONS 5
- 2.6 SPECIAL TERMS AND CONDITIONS 6

3 **SITE DESCRIPTION** **7**
- 3.1 LOCATION AND LEGAL DESCRIPTION 7
- 3.2 CURRENT / PROPOSED USE OF THE PROPERTY 7
- 3.3 DESCRIPTION OF STRUCTURES / IMPROVEMENTS 8
- 3.4 CURRENT USES OF ADJOINING PROPERTIES 8

4 **RECORDS REVIEW** **10**
- 4.1 STANDARD ENVIRONMENTAL RECORD SOURCES 10
- 4.2 RESULTS OF DATABASE SEARCH 12
  - 4.2.1 Site Listings 12
  - 4.2.2 Off-Site Listings 12
  - 4.2.3 Orphan List 12
- 4.3 OTHER RECORDS REVIEWED / AGENCIES CONTACTED 12
  - 4.3.1 South Coast Air Quality Management District 13
  - 4.3.2 City of Murrieta Building and Planning Departments 13
  - 4.3.3 Riverside County Environmental Health Department (CUPA) 13
  - 4.3.4 State Water Resources Control Board, GeoTracker™ / Santa Ana Regional Water Quality Control Board 14
  - 4.3.5 State Division of Oil and Gas 14
  - 4.3.6 State Fire Marshal, Pipeline Safety Office 14
- 4.4 PHYSICAL SETTING SOURCE(S) 14
- 4.5 USER PROVIDED INFORMATION 16
- 4.6 TITLE RECORDS 17
- 4.7 ENVIRONMENTAL LIENS AND USAGE LIMITATIONS 17
- 4.8 VALUE REDUCTION 17
- 4.9 OTHER INFORMATION / DOCUMENTS PROVIDED 17

5 **SITE HISTORY** **21**
- 5.1 SANBORN FIRE INSURANCE MAPS 21
- 5.2 AERIAL PHOTOGRAPHS 21
- 5.3 CITY DIRECTORIES 23
- 5.4 HISTORICAL TOPOGRAPHIC MAP REVIEW 23
- 5.5 BUILDING/PLANNING DEPARTMENT 24
- 5.6 PREVIOUS ASSESSMENTS 24

6 **SITE RECONNAISSANCE** **25**
- 6.1 METHODOLOGY AND LIMITING CONDITIONS 25

Copyright 2017 Kleinfelder

6.2 GENERAL SITE SETTING 25
6.3 SITE OBSERVATIONS....25
6.4 RESULTS OF SITE RECONNAISSANCE 28

7 **INTERVIEWS 30**
7.1 INTERVIEW WITH CLIENT/OTHERS....30
7.2 INTERVIEW WITH OWNER/MANAGER....30
7.3 INTERVIEW WITH OCCUPANT(S) 30
7.4 INTERVIEWS WITH LOCAL GOVERNMENT OFFICIALS 30

8 **EVALUATION 31**
8.1 BACKGROUND 31
8.2 FINDINGS AND OPINIONS....31
8.3 DEVIATIONS AND ADDITIONAL SERVICES....32
8.4 CONCLUSIONS AND RECOMMENDATIONS 32
8.5 DATA GAPS 32

9 **REFERENCES 33**

TABLES

3-1 Location and Legal Description
3-2 Current and Proposed Uses
3-3 Structures and Improvements
3-4 Adjoining Properties
4-1 Physical Setting
4-2 Regional Geology and Hydrogeology
4-3 Owner and Occupant Information
5-1 Historical Information Sources
5-2 Historical Aerial Photographs Reviewed
5-3 Historical Topographic Maps Reviewed
6-1 Site Observations

FIGURES

1 Site Location Map
2 Site Vicinity Map
3-6 Site Photographs

APPENDICES

A Statement of Qualifications
B Regulatory Agency Database Report
C User-Provided and Regulatory Agency Documentation
D Historical Research Documentation

Copyright 2017 Kleinfelder

1 EXECUTIVE SUMMARY

This report documents a Phase I Environmental Site Assessment (ESA) performed by Kleinfelder, Inc. (Kleinfelder) for Costco Wholesale Corporation (Costco / Client), of a vacant property consisting of Riverside County Assessor Assessor's Parcel Numbers (APNs) 392-290-025, 392-290-026, 392-290-028, 392-290-029, and a portion of APN 392-290-051 (the Site). The combined area of these parcels is approximately 24.82 acres, 14.08 acres of which will be developed with the Costco Warehouse, fuel facility, and parking lot. The Site is located northeast of Interstate 215 (I-215) and Clinton Keith Road in the City of Murrieta, Riverside County, California (see Figure 1).

This report was prepared using the ASTM International (ASTM) Designation E 1527-13, *Standard Practice for Environmental Site Assessments: Phase I Environmental Site Assessment Process* (the "Standard Practice"), the All Appropriate Inquiry (AAI) section of the Small Business Liability Relief and Revitalization Act (the Federal Brownfields Law), and Costco's Development Requirements, Version 2014, revised June 13, 2014. The Phase I ESA findings include the following:

- Portions of the Site (the lowlands surrounding hills) were historically used for agricultural purposes since at least 1901. No structures have historically been located on the Site.
- North County Sand & Gravel, Inc. has been conducting mining operations at the Site since 2004.
- No off-Site facilities are considered likely to have affected soil, soil vapor or groundwater beneath the Site.

This assessment has revealed no evidence of recognized environmental conditions (RECs), historical RECs (HRECs) or controlled RECs (CRECs) associated with the Site.

This report is subject to the limitations in Section 2.5. Deviations are discussed in Chapter 8 of this report.

Copyright 2017 Kleinfelder

2 INTRODUCTION

This report is a summary of work performed using the guidelines set forth in the Standard Practice, and also as set forth in Costco's Development Requirements, Version 2014, revised June 13, 2014. This report also generally conforms to the Standard Practice's suggested table of contents. Minor format modifications have been made to the Standard Practice's suggested table of contents to assist in better reading and understanding the report findings.

2.1 PURPOSE

The purpose of this Phase I ESA is to identify, to the extent feasible pursuant to the scope of services defined in our Proposal No. MPCOSTCO.001C/IRV17P63088, dated July 31, 2017, the Standard Practice and limitations discussed in this report, RECs, and other environmental issues related to the Site.

As defined in the Standard Practice, a REC is:

> *"The presence or likely presence of any hazardous substances or petroleum products in, on or at a property: (1) due to a release to the environment; (2) under conditions indicative of a release to the environment; or (3) under conditions that pose a material threat of a future release to the environment. De minimis conditions are not recognized environmental conditions."*

As defined in the Standard Practice, a de minimis condition is:

> *"A condition that generally does not present a threat to human health or the environment and that generally would not be the subject of an enforcement action if brought to the attention of appropriate governmental agencies."*

The 2013 Standard Practice also introduced the designation of CREC. As defined in the Standard Practice, a CREC is:

> *"… a recognized environmental condition resulting from a past release of hazardous substances or petroleum products that has been addressed to the satisfaction of the applicable regulatory authority (for example, as evidenced by the issuance of a no further*

Copyright 2017 Kleinfelder

action letter or equivalent, or meeting risk-based criteria established by regulatory authority), with hazardous substances or petroleum products allowed to remain in place subject to the implementation of required controls (for example, property use restrictions, activity and use limitations, institutional controls, or engineering controls)."

The 2013 Standard Practice defines an HREC as:

"…a past release of any hazardous substances or petroleum products that has occurred in connection with the property and has been addressed to the satisfaction of the applicable regulatory authority or meeting unrestricted use criteria established by a regulatory authority, without subjecting the property to environmental controls."

The final decision regarding whether a past release is an HREC rests with the environmental professional (EP), and will be influenced by the current impact (if any) of the past release to the Site.

This report describes Kleinfelder's assessment methodology and documents its findings, subject to the limitations presented in Section 2.5 of this report.

2.2 DETAILED SCOPE OF SERVICES

The following sections describe Kleinfelder's work scope:

- Section 2, **Introduction**, includes a discussion of the purpose/reason for performing the Phase I ESA, additional services requested by the Client (e.g., an evaluation of business environmental risk factors associated with the Site), significant assumptions (e.g., property boundaries if not marked in the field), limitations, exceptions, special terms and conditions (e.g., contractual), and user reliance parameters.
- Section 3, **Site Description**, is a compilation of information concerning the Site location, legal description (if provided by the Client), current and proposed use of the Site, a description of structures and improvements on the Site at the time of Kleinfelder's assessment, and adjoining property use.
- Section 4, **Records Review**, is a compilation of Kleinfelder's review of several databases available from Federal, State, and local regulatory agencies regarding hazardous substance use, storage, or disposal at the Site; and for off-Site facilities within the search

Copyright 2017 Kleinfelder

distances specified by the Standard Practice. Records provided by the Client are summarized, and copies of relevant documents are included in the appendices of this report. Physical setting sources (including topography and soil and groundwater conditions) and typical Client-provided information (e.g., title records, environmental liens, specialized knowledge, valuation reduction for environmental issues, and owner, property manager, and occupant information) are also summarized. Other interviews with people knowledgeable about the Site (including the Client) are included in Section 7.

- Section 5, **History of the Site**, summarizes the history of the Site and adjoining properties. This Site history is based on various sources, which may include a review of historical aerial photographs, Sanborn Fire Insurance Maps, city or suburban directories, historical topographic maps, building department records, and results of previous Site assessments (if any and reasonably ascertainable).
- Section 6, **Site Reconnaissance**, describes Kleinfelder's observations during the Site reconnaissance. The methodology used and limiting conditions are also described.
- Section 7, **Interviews**, is a summary of telephone and personal interviews performed with "Key Site Managers" that may include the Site owner/manager, occupants/tenants, local government officials, and the Client. Additional interview sources may be contacted if Key Site Managers were not available prior to production of this report, and may include adjoining landowners and people with historical knowledge of the area.
- Section 8, **Evaluation**, is a presentation of findings and opinions regarding the information provided in Sections 3 through 7, and presents the conclusions regarding the presence of RECs connected with the Site, and Kleinfelder's recommendations.
- Section 9, **References**, is a summary listing of the resources used to compile this report.

A statement of qualifications of the signatories of this report is provided in Appendix A of this report, and pertinent documentation regarding the Site is included in Appendices B through D.

2.3 ADDITIONAL SERVICES

Kleinfelder's scope of services as part of this Phase I ESA did not include Standard Practice non-scope evaluations of cultural, historic, and archaeological resources; environmental regulatory compliance; wetlands and surface water; and threatened, endangered, and other protected species that may be required for a Phase I ESA pursuant to Costco's Development Requirements publication (revised June 13, 2014). In addition, the Phase I ESA did not include an assessment

Copyright 2017 Kleinfelder

for ACMs, radon, LBP, lead in drinking water, molds and mildews, indoor air quality, industrial hygiene, health and safety, and other Standard Practice non-scope considerations not described herein. No additional services were provided by Kleinfelder for this Phase I ESA.

2.4 SIGNIFICANT ASSUMPTIONS

Kleinfelder does not guarantee the accuracy of information supplied by its sources, but reserves the right to rely on the information in forming a professional opinion regarding the potential for contamination at the Site. It is assumed the Client provided Kleinfelder all applicable and available environmental records and specialized knowledge in its possession regarding the Site. Kleinfelder has not made other significant assumptions during the performance of this Phase I ESA.

2.5 LIMITATIONS AND EXCEPTIONS

Phase I ESAs are non-comprehensive by nature and may not identify all environmental problems, and will not eliminate all risk. This report is a qualitative assessment. Kleinfelder offers a range of investigative and engineering services to suit the needs of its clients, including more quantitative investigations. Although risk can never be eliminated, more detailed and extensive investigations yield more information, which may help the Client understand and better manage risks. Since such detailed services involve greater expense, Kleinfelder asks its clients to participate in identifying the level of service that will provide them with an acceptable level of risk. Please contact the signatories of this report if you would like to discuss this issue of risk further.

Kleinfelder performed this Phase I ESA consistent with the guidelines set forth in the Standard Practice; Costco's Development Requirements, Version 2014 (revised June 13, 2014); and the proposed scope of services subsequently approved by Costco. No other warranty, either express or implied, is made. Environmental issues not specifically addressed in this report were beyond the scope of Kleinfelder's services and not included in the evaluation.

This report may be used only by Costco and only for the purposes stated within a reasonable time from its issuance, but in no event later than one year from the date of the report. Land or facility use, on- and off-Site conditions, regulations, or other factors may change over time, and additional work may be required with the passage of time. Since Site activities and regulations beyond Kleinfelder's control may change at any time after the completion of this report, the observations, findings, and opinions provided herein are considered valid only as of the date of the Site visit.

Copyright 2017 Kleinfelder

Pursuant to Section 4.6 of the Standard Practice, this report should not be relied upon after 180 days from the date of its oldest component. Any party other than the Client who wishes to use this report shall notify Kleinfelder of such intended use. Based on the intended use of the report, Kleinfelder may require that additional work be performed and that an updated report be issued. Non-compliance with any of these requirements by the Client or anyone else will release Kleinfelder from any liability resulting from the use of this report by any unauthorized party, but only to the extent of any such non-compliance by the Client.

The Phase I ESA has been conducted in accordance with and conforms to the Costco Wholesale Development Requirements Document and the latest edition of ASTM E 1527. This assessment has been prepared for the sole use of Costco Wholesale Corporation. Its contents should not be relied upon by other parties without the express written consent of Costco Wholesale Corporation.

2.6 SPECIAL TERMS AND CONDITIONS

No special terms and conditions were agreed to by the Client and Kleinfelder.

Copyright 2017 Kleinfelder

3 SITE DESCRIPTION

The Site description is presented in this section and describes the condition of the Site at the time of the Phase I ESA. The Site location is shown on Figure 1. Tables 3-1 through 3-4 summarize the physical characteristics of the Site and adjoining properties.

3.1 LOCATION AND LEGAL DESCRIPTION

The information presented in Table 3-1 denotes the physical location and legal description of the Site. This information was obtained from review of various maps (such as topographic maps and tax assessor maps), aerial photographs, public records at City and/or County offices, interviews, and/or information provided by the Client.

TABLE 3-1

Location and Legal Description

PARAMETER	INFORMATION/COMMENTS
LOCATION	The Site is located northeast of I-215 and Clinton Keith Road in the City of Murrieta, Riverside County, California (see Figure 1).
LEGAL DESCRIPTION	The legal descriptions of the Site parcels are presented in the *EDR Environmental Lien and AUL Search* report (EDR, 2017a) provided in Appendix C.
ASSESSOR'S PARCEL NUMBER	The Site is comprised of Riverside County APNs 392-290-025, 392-290-026, 392-290-028, 392-290-029, and a portion of APN 392-290-051.
ADDRESS(ES)	35998 Antelope Road, Murrieta, California (North County Sand & Gravel, Inc., address listed in the South Coast Air Quality Management District's internet website).
SECTION, TOWNSHIP, AND RANGE	Section 35 of Township 7 South and Range 3 West of the San Bernardino Baseline and Meridian.

3.2 CURRENT / PROPOSED USE OF THE PROPERTY

Current and proposed Site uses are described in Table 3-2. Land use in the general vicinity appeared to be residential and commercial at the time of Kleinfelder's assessment.

Copyright 2017 Kleinfelder

TABLE 3-2

Current and Proposed Uses

PARAMETER	GENERAL OBSERVATIONS
CURRENT USE	Gravel and sand mining.
PROPOSED USE	Commercial, including Costco Warehouse, fuel facility and parking lot.

3.3 DESCRIPTION OF STRUCTURES / IMPROVEMENTS

Structures and/or improvements observed on the Site at the time of Kleinfelder's reconnaissance are described in Table 3-3.

TABLE 3-3

Structures and Improvements

PARAMETER	GENERAL OBSERVATIONS
STRUCTURES	No structures are present on the Site.
IMPROVEMENTS	No improvements are present on the Site.

3.4 CURRENT USES OF ADJOINING PROPERTIES

Kleinfelder performed a brief drive-by survey of the properties immediately adjoining to the Site on August 8, 2017. A summary of the observations regarding the surrounding properties is presented in Table 3-4 and shown on Figure 2, Site Vicinity Map.

TABLE 3-4

Adjoining Properties

DIRECTION	LAND USE DESCRIPTION
NORTH	Undeveloped land.
EAST	Residential properties.
SOUTH	Gravel and sand mining, Clinton Keith Road, and Vista Murrieta High School.
WEST	Antelope Road, vacant land, and I-215. A Sprint cellular monopole is located on the west side of Antelope Road.

Hazardous materials and petroleum products were not observed to be stored on adjoining Site properties. No other environmental conditions were apparent on the adjoining properties at the

Copyright 2017 Kleinfelder

time of Kleinfelder's site reconnaissance. Based on our observations, the adjoining properties are not likely to adversely affect the Site.

Copyright 2017 Kleinfelder

4 RECORDS REVIEW

4.1 STANDARD ENVIRONMENTAL RECORD SOURCES

The purpose of the records review is to obtain and review records that would help to evaluate RECs in connection with the Site and bordering properties. Federal, State, and local regulatory agencies publish databases or “lists” of businesses and properties that handle hazardous materials or hazardous waste, or are the known location of a release of hazardous substances to soil and/or groundwater. These databases are available for review and/or purchase at the regulatory agencies, or the information may be obtained through a commercial database service. Kleinfelder contracted a commercial database service, EDR, of Shelton, Connecticut, to perform the government database search for listings within the appropriate Standard Practice minimum search distance of the Site, and the distances set forth in Costco’s Development Requirements, Version 2014, revised June 13, 2014. Kleinfelder provided EDR with a Site map to incorporate the search distances from the Site boundary. Included in the EDR Radius Map™ Report with GeoCheck® (EDR, 2017b) is a listing of specific databases outlined by the Standard Practice. A listing of the search distances, databases evaluated, dates the databases were last updated, and types of information contained in each database are included in the regulatory database search report provided in Appendix B of this report.

EDR utilizes a geographical information system to plot the locations of reported spills, leaks, incidents, etc. Kleinfelder reviews this information to help establish if the Site or nearby properties are listed in the databases and lists. Each of the listings was reviewed by Kleinfelder to assess whether the corresponding property details included in EDR’s report revealed a potential environmental impact to the Site. Many listings in the report were concluded not to have the potential to impact the Site based on the following, or a combination thereof:

- The listed property is located at a distance where the facility is unlikely to impact the Site based on Kleinfelder’s evaluation of the relevant data in EDR’s report and knowledge of the Site vicinity.
- The listed property is located in a down-gradient or cross-gradient direction from the Site, based on the anticipated direction of groundwater flow at the property being evaluated, and is located at a distance such that it is unlikely to impact the Site. Note that groundwater flow direction, based on review of available information, may vary in the immediate Site

Copyright 2017 Kleinfelder

vicinity to the southeast. Judgements as to down- or cross-gradient direction are best made if groundwater flow direction information is available for a specific property.

- The listed property is identified in the underground storage tank (UST) or Resource Conservation and Recovery Act (RCRA) Small Quantity Generator (SQG) databases and does not immediately adjoin the Site. The property is furthermore not listed in other databases that report a release of a hazardous substance or petroleum product and/or is not listed as having environmental violations. The listing of a facility in these databases alone is not indicative of an unauthorized release.
- The listing for the facility suggested a short-term release occurred (e.g., from incidental traffic accidents or involving limited quantities of chemicals from illegal drug labs found at residences), with associated response actions completed.
- The quantity of the hazardous substances or petroleum product released from an off-Site, non-adjoining facility was not judged to have resulted in contamination above the most stringent criteria requiring regulatory action. Therefore, no impact to the Site is anticipated.
- The listed property record indicates that the property was characterized, the reported release affected soil only, the listed property was not on or adjacent to the Site, and the release was not recognized as indicative of area-wide conditions or was characterized as a soil removal action only.
- The listed property record indicates that contamination on the property is limited to relatively non-mobile contaminants, including polyaromatic hydrocarbons (PAHs) and metals, in soil only, on a non-adjacent property.
- The listed property record indicates that the case for the property has been closed to the satisfaction of the designated lead regulatory agency, and residual contamination, if present, is not considered likely to affect the Site based on one or more of the criteria mentioned in the bulleted items above (a condition referred to by the Standard Practice as an HREC).

Based on these criteria indicating no material threat of a release that affected the Site and/or no release that could require future regulatory agency oversight, the listings concluded not to have the potential to impact the Site were not evaluated further and are not discussed in the following sections.

Copyright 2017 Kleinfelder

4.2 RESULTS OF DATABASE SEARCH

The remaining property listings were reviewed to assess whether these properties had environmental releases that may have resulted in RECs in relation to the Site. If the listed properties had a reported release which may have resulted in an REC, the property was further assessed by performing a review of agency files available via the GeoTracker™ website (http://geotracker.waterboards.ca.gov/) of the State Water Resources Control Board (SWRCB) and/or other relevant regulatory agency websites to evaluate whether the listed release represents a potential impact to the Site.

4.2.1 Site Listings

North County Sand & Gravel, Inc was mapped at the Site. This facility was listed in the US Mines database. Based on observations made during Kleinfelder's site reconnaissance, the Site's listing in the US Mines database does not represent a REC to the Site.

4.2.2 Off-Site Listings

Off-Site facility listings were reviewed to assess potential concerns to the Site. No off-Site facilities were identified of potential concern to the Site.

4.2.3 Orphan List

Facilities not plotted by EDR due to poor or inadequate address information are referred to as orphan facilities. Two unmapped orphan facilities are listed in EDR's report (EDR, 2017b). The orphan facility listings were reviewed to assess their potential to pose a REC to the Site. Based on our review, none of the listed orphan facilities are considered potential RECs based on the one or more of the criteria presented in Section 4.1.

4.3 OTHER RECORDS REVIEWED / AGENCIES CONTACTED

The following additional sources of environmental records were reviewed during this Phase I ESA for the purposes of meeting the Standard Practice. Local regulatory agencies were contacted for reasonably ascertainable and practically reviewable documentation regarding RECs present at the Site and adjoining facilities. Summaries of interviews with local regulatory agency representatives, when performed, are included in Section 7 of this report (with interview documentation included in Appendix C). Information was obtained or reviewed from the following agencies:

Copyright 2017 Kleinfelder

☒ ..... South Coast Air Quality Management District (SCAQMD)
☒ ..... City of Murrieta Building and Planning Departments
☒ ..... Riverside County Environmental Health Department
☒ ..... State Water Resources Control Board (SWRCB) / Santa Ana Regional Water Quality Control Board (SARWQCB)
☒ ..... State of California, Department of Toxic Substances Control (DTSC)
☒ ..... State Division of Oil and Gas
☒ ..... Pipeline and Hazardous Materials Safety Administration (PHMSA), National Pipeline Mapping System (NPMS)

Information/responses from the agencies contacted and agency databases reviewed is presented below:

4.3.1 South Coast Air Quality Management District

Information concerning air permits was obtained by Kleinfelder on August 2, 2017, from published documents available on the SCAQMD's internet web site (http://www3.aqmd.gov/webappl/fim/prog/search.aspx) for download. North County Sand & Gravel, Inc. was listed at 35998 Antelope Road in the City of Murrieta as an active facility. No violations were listed for this facility.

4.3.2 City of Murrieta Building and Planning Departments

Kleinfelder submitted a written request to the City of Murrieta on August 2, 2017, regarding the availability of files for the Site APNs. The City of Murrieta responded on August 2, 2017, that there are no current or historical building records for the Site APNs. Kleinfelder contacted Building Department staff on September 22, 2017 regarding records or relevant permits (e.g., building, air quality, well abandonment, etc.) associated with the address of 35998 Antelope Road. Kleinfelder was informed that no records are on file for the aforementioned address.

4.3.3 Riverside County Environmental Health Department (CUPA)

Kleinfelder contacted Riverside County Environmental Health Department on August 14, 2017, about reviewing USTs, ASTs and/or hazardous materials records associated with the Site APNs. The Riverside County Environmental Health Department responded in a letter dated August 16, 2017, that it cannot perform a records search using parcel numbers. On September 22, 2017, Kleinfelder requested records associated with the address of 35998 Antelope Road. The

Copyright 2017 Kleinfelder

Riverside County Environmental Health Department responded in a letter dated September 28, 2017, that no records were found.

4.3.4 State Water Resources Control Board, GeoTracker™ / Santa Ana Regional Water Quality Control Board

Kleinfelder reviewed the SWRCB GeoTracker™ website (http://geotracker.waterboards.ca.gov/) on August 2, 2017, for information pertaining to the Site and adjoining properties of concern. No cases were reported that matched the location of the Site and no cases were listed for the adjoining properties. A copy of the Geotracker™ search results is included in Appendix C.

4.3.5 State Division of Oil and Gas

Information concerning oil and gas fields was obtained by Kleinfelder from DOGGR's Well Finder database (http://maps.conservation.ca.gov/doggr/index.html). Findings from the map review are discussed in Table 4-1, and a copy of the DOGGR well finder search results is provided in Appendix C.

4.3.6 State Fire Marshal, Pipeline Safety Office

Pipeline information is available at the PHMSA's online NPMS website (https://www.npms.phmsa.dot.gov). Kleinfelder researched pipeline information on the website on August 2, 2017, for the Site and vicinity. Based on Kleinfelder's review of the NPMS website, no mapped natural gas transmission pipelines or hazardous liquid pipelines are located on Site or immediate Site vicinity. A copy of the NPMS map is included in Appendix C.

4.4 PHYSICAL SETTING SOURCE(S)

Table 4-1 presents information concerning the physical setting of the Site. The information was primarily obtained from published maps.

Copyright 2017 Kleinfelder

TABLE 4-1

Physical Setting

DATA	GENERAL INFORMATION
USGS TOPOGRAPHIC QUADRANGLE	Based on the United States Geological Survey (USGS) Murrieta Quadrangle 7.5-Minute Series (Topographic) Map, dated 1979, the Site consists of two hills and surrounding lowland with elevations ranging between 1,522 and 1,564 feet above mean sea level. The Site vicinity shows a decrease in elevation to the south-southeast, towards the center of a valley, and an increase in elevation to the west-northwest (USGS, 1979).
SOIL TYPE	Based on the EDR Radius Map with GeoCheck, Physical Setting Source Summary, the lowland areas around the two hills on the Site is underlain Las Posas loam (silt-clay in the upper 20 to 29 inches, underlain by weathered bedrock) soil units. The soil type on the hills was identified as Las Posas stony loam (silt-clay in upper 5 inches, underlain by weathered bedrock) (EDR, 2017b).
OIL AND GAS WELLS	Information concerning oil and gas fields was obtained by Kleinfelder from published maps available for download on the DOGGR's internet web site (http://maps.conservation.ca.gov/doggr/index.html). Kleinfelder researched oil well information on the DOGGR website on August 2, 2017 for the Site and Site vicinity. Based on Kleinfelder's review, no oil or gas wells are located on the Site or in the immediate Site vicinity.

Table 4-2 presents information concerning regional geology and hydrogeology. The information was obtained from published maps and other sources.

TABLE 4-2

Regional Geology and Hydrogeology

PHYSICAL PARAMETER	INFORMATION/COMMENTS
REGIONAL PHYSIOGRAPHY AND GEOLOGY	The Site is located within the northern portion of the Peninsular Ranges Geomorphic province which is characterized by northwest trending valleys, subparallel to faults branching off the San Andreas Fault. The geology is characterized as granitic rock intruding older metamorphic rock (California Geologic Survey [CGS], 2002). The Murrieta quadrangle is diagonally crossed by the Elsinore Fault zone, which separate the Santa Ana Mountain block to the west and the Perris block to the east. The Site is within the Perris block which consists of the south half of the Paloma Valley ring complex (part of the Peninsular Ranges batholith). The Paloma ring complex are pegmatite ring dikes emplaced in gabbro. The Site is located on Cretaceous Gabbro (Kennedy et al, 2003).
REGIONAL HYDROGEOLOGY	The Site is located within the Temecula Groundwater Basin of the South Coast Hydrologic Region. The basin underlies a portion of southwestern Riverside County and a portion of northern San Diego County. The basin is bound by non-groundwater-bearing rocks of the Peninsular Ranges. Groundwater-bearing units of primary importance within this basin include Quaternary alluvium which can reach up to 2,500 thick and fractured rock. Groundwater is unconfined, though numerous faults in the groundwater basin affect groundwater flow (California Department of Water Resources [CDWR], 2004).

Copyright 2017 Kleinfelder

TABLE 4-2 (Continued)

Regional Geology and Hydrogeology

PHYSICAL PARAMETER	INFORMATION/COMMENTS
DEPTH TO GROUNDWATER DIRECTION OF ANTICIPATED FLOW [1]	Groundwater under Murrieta reportedly flows southeastward (CDWR, 2004). According to information provided n the Physical Settings Section of the EDR Radius Map™ Report with GeoCheck®, groundwater in the closest USGS well was measured at approximately 20 feet below ground surface in 1968 (EDR, 2017b). No Site-specific groundwater data was available.
REGIONAL GROUNDWATER QUALITY PROBLEMS	Regional groundwater quality problems and impairments include high nitrate, fluoride, chloride, and sodium content near Murrieta or Murrieta Hot Springs. Sulfate, chloride, magnesium, and nitrate are locally high for domestic use and total dissolved solids are high for domestic and irrigation use (CDWR, 2004).
WATER SUPPLY	Water is not currently supplied to the Site, since the Site is vacant with no structures. No municipal public water supply wells were mapped near the Site. The closest two wells are USGS wells located less than ¼-mile northwest and southwest of the Site (EDR, 2017b).
FLOOD ZONE DESIGNATION	According to The EDR Radius Map™ Report with GeoCheck®, the Site is not located within a 100-year or 500-year flood zone (EDR, 2017b).

[1] Groundwater flow direction is based on regional information sources. Site-specific conditions may vary due to a variety of factors including geologic anomalies, utilities, nearby pumping wells (if present), and others.

4.5 USER PROVIDED INFORMATION

According to the Client, the purpose for performing this Phase I ESA is to evaluate the potential for RECs at the Site prior to acquiring the Site. Information regarding the current owners/occupants of the Site is summarized in Table 4-3.

TABLE 4-3

Owner and Occupant Information

ENTITY	NAME
OWNER	According to the EDR Environmental Lien and AUL Search report (EDR, 2017a), the current owner of Site parcels 392-290-025, 392-290-026, 392-290-028, and 392-290-029, is the Candee Family LLC. Parcel 392-290-051 is owned by CK-17, LP.
OCCUPANT(S)	The Site is mined by North County Sand & Gravel, Inc.

Summaries of interviews of key individuals with knowledge of the Site ("Key Site Managers") are provided in Section 7. The following sections present information provided to Kleinfelder by the Client.

Copyright 2017 Kleinfelder

4.6 TITLE RECORDS

Chain-of-title information was not provided by the Client. Therefore, a review of a chain-of-title report was not reviewed as part of this Phase I ESA.

4.7 ENVIRONMENTAL LIENS AND USAGE LIMITATIONS

According to information provided in EDR's regulatory agency database search report (EDR, 2017b), there are no liens pertaining to the Site listed in the Federal superfund liens list maintained by the United States Environmental Protection Agency (US EPA), nor known recorded land-use environmental deed restrictions pertaining to the Site listed in the State Liens Database. Kleinfelder's review of the *EDR Environmental Lien and AUL Search* report (EDR, 2017a) indicated no environmental liens or activity and use limitations (AULs) are associated with the Site.

4.8 VALUE REDUCTION

As part of the Standard Practice process, information is to be gathered regarding the prospective purchase price of the Site relative to its fair market value. If there appears to be a value reduction, that reduction must be identified with respect to whether the difference may be attributed to environmental degradation of the property. The Client has not yet provided Kleinfelder with information pertaining to whether the valuation of the property reflects the fair market value.

4.9 OTHER INFORMATION / DOCUMENTS PROVIDED

The following information and other documents pertaining to the Site were provided to Kleinfelder for review.

Jean A. Keller, Ph.D., 2004, Phase I Cultural Resources Assessment – Antelope Road Project, November 30.

This letter summarized the results of an archaeological resources field survey conducted in November 1979 of an area including the Site. The archaeological survey covered 60 acres of land in Paloma Valley, Riverside County. The results of the survey concluded that no cultural resources were identified.

Copyright 2017 Kleinfelder

Helix Environmental Planning, Inc., 2005, Clinton Keith Property – MSHCP Compliance Report, February 22.

This letter summarized the results of a biological survey of APN 59-240-032, -049, -050, -051, and -052. The Site includes a portion of APN 59-240-051. Note these APNs appear to be outdated APNs. Biological surveys were performed to comply with Western Riverside County Multiple Species Habitat Conservation Plan (MSHCP). A field reconnaissance of the study area was performed in June 2004; a burrowing owl survey was performed in winter, December 2004; and a vegetation survey was performed in January 2005. No listed or sensitive plant species were observed in 2004 or 2005. One listed species, the coastal California gnatcatcher, and three sensitive species; orange-throated whiptail, San Diego black-tailed jackrabbit, and California horned lark were observed in the study area in 2004. No burrowing owls were observed during the 2005 owl survey.

Pursuant to MSHCP Compliance requirements, if suitable habitat is present in the study area, surveys are required for Munz's onion, California Orcutt grass, and burrowing owls. Based on the biological studies, the habitat required for the Munz's onion and California Orcutt grass (vernal pools and clay soil) was not present within the study area, therefore, spring plant surveys are not required. The California Department of Fish and Game (CDFG), now identified as California Department of Fish and Wildlife, burrowing owl protocol requires a winter and nesting season survey be conducted. This report summarized the results of the winter survey, and a nesting season survey was planned.

The study area was listed within the Riverside County Habitat Conservation Plan Fee Plan Area. The federally listed endangered/state listed threatened Stephen's kangaroo rat was identified as occurring within this area. Mitigation or a fee is required for potential impact to this species.

The MSHCP also requires surveys for the Los Angeles pocket mouse and California red-legged frog if suitable habitat is present within the study area. Suitable habitat consists of patchy sage scrub and sandy soil (Los Angeles pocket mouse) and lowland wetlands (red-legged frog). Suitable habitat was not identified in the study area.

No aquatic resource is present in the study area. The study area does not contain and Army Corps of Engineers or CDFG jurisdictional areas. No jurisdictional waters area present within the study areas.

Copyright 2017 Kleinfelder

City of Murrieta, Community Development Department, Initial Study, Antelope and Cape Aire Mass Grading Plan, EA 2005-1763, October 16, 2006.

This initial study was performed on Site APNs 392-290-025, 392-290-026, 392-290-028, and 392-290-029. The project described in this study entails the mass grading of 18.7 acres in preparation for future development. Approximately 357,000 cubic yards of earth was proposed to be cut and approximately 69,790 cubic yards of earth was proposed as fill material to grade the property. At the time of this study, the Site was vacant and undeveloped, with some low-lying areas that had been disced. The Site consisted of two hills and surrounding lowlands with rock outcrops. Vegetation consisted of Chamise Chapparel, Riversidian Sage Scrub, and non-native grassland. The Site is zoned business park (BP). The initial study determined that, though proposed project could have a significant effect on the environment, mitigation measures could be performed. A Mitigated Negative Declaration would be prepared and an Environmental Impact Report would be required.

- Traffic mitigation would be required including construction of lanes, maintenance of paved roads, set hours of operation, and an approved haul route.
- Biological field studies were performed by Principe and Associates on behalf of the City on March 17, April 12, and May 16, 2006. Results indicated that no burrowing owls, burrows, or narrow endemic plant species were identified, and no jurisdictional drainages, riparian/riverine habitat, or vernal pool habitat were identified. However, the initial study indicated that a burrowing owl survey needed to be performed 30-days prior to initiation of earthwork activities.
- Less than significant energy or mineral resources were identified.
- Less than significant cultural/paleontological resources were identified. However, if any human remains are encountered during earthwork activities, ground disturbing activities are to be terminated immediately upon discovery, and the County Coroner's office and Pechanga Band of Luiseno Indians, and Miranda, Thomas, Ogas, & Wenglar are to be notified. Prior to initiation of grading activities, a qualified archaeological monitor will be contracted and the Pechanga Band of Luiseno Indians will be contacted to develop a management plan for any resources that potentially may be unearthed. Pechanga monitors will be given the opportunity to observe the earthwork activities. A report documenting the monitoring activities is required to be submitted to the City within 60 days of completion of grading.
- Less than significant hazards were identified. Any spills of petroleum products during construction activities are to be remediated in compliance with state and local regulation.
- Noise mitigation is required during construction.

Copyright 2017 Kleinfelder

- Air quality mitigation was also required.

Principe and Associates, 2006, MSHCP Consistency Analysis and Burrowing Owl and Narrow Endemic Plant Species Habitat Assessments, Case Number 2005-31124, APNs 392-290-025, 026, 028, 029, and 037, June 9.

Field biological surveys were performed on March 17, April 12, and May 16, 2006. Vegetation consisted of Chamise Chapparel (approximately 4.2 acres), Riversidian Sage Scrub (approximately 10.1 acres), and non-native grassland (approximately 21.2 acres). Approximately 2.5 acres of the study area was disturbed bare land. One coastal California gnatcatcher was observed on an adjoining property in a protocol survey performed in June 2002. Gnatcatchers were not observed in the three field surveys performed during this study. Burrowing owls or owl sign were also not observed during the three field surveys. Natural water courses (wetlands, vernal pools, ponds) were not observed. No protection of jurisdictional waters or wetland species is required.

Based on the Western Riverside County MSHCP, the study area is not part of the conservation planning MSHCP criteria areas. The Site is located within the Narrow Endemic Plant Species Survey Area 4, which listed Munz's onion, San Diego ambrosia, Many-stemmed dudleya, Spreading navarretia, California orcutt grass, and Wright's trichocoronis. Required growing habitats were not present at the Site.

Copyright 2017 Kleinfelder

5 SITE HISTORY

The history of the Site was researched to identify obvious uses. Historical land use was researched to the first developed use, or back to 1940, whichever was earlier or readily available. Table 5-1 summarizes the availability of information reviewed during this assessment.

TABLE 5-1

Historical Information Sources

SOURCE	YEARS REVIEWED	SOURCE / AVAILABILITY
SANBORN FIRE INSURANCE MAPS	Not available	EDR, 2017c
AERIAL PHOTOGRAPHS	1938, 1949, 1953, 1961, 1967, 1978, 1985, 1989, 1996, 2002, 2005, 2006, 2009, 2010, and 2012	EDR, 2017d
CITY DIRECTORIES	1975 through 2013	EDR, 2017e
HISTORICAL TOPOGRAPHIC MAP REPORT	1901, 1942, 1943, 1947, 1953, 1973, 1979, and 2012	EDR, 2017f
BUILDING DEPARTMENT	Not available	City of Murrieta
PREVIOUS ASSESSMENT(S)	2004-2006 (select years)	See Section 4.9

5.1 SANBORN FIRE INSURANCE MAPS

Sanborn Fire Insurance Maps provide historical land use information for some metropolitan areas and small, established towns. Kleinfelder requested EDR to search its library of Sanborn Fire Insurance Maps for maps of the Site. EDR responded that Sanborn Fire Insurance Maps were not available for the Site (EDR, 2017c).

5.2 AERIAL PHOTOGRAPHS

A review of historical aerial photography may indicate past activities at a property that may not be documented by other means or observed during a reconnaissance visit. The effectiveness of this technique depends on the scale and quality of the photographs and the available coverage. Aerial photographs were obtained from several historical photograph collections through EDR (2017d), and span a period of 75 years. A tabulation of the aerial photographs reviewed by Kleinfelder is presented in Table 5-2. Copies of the aerial photographs provided by EDR are included in Appendix D.

Copyright 2017 Kleinfelder

TABLE 5-2

Historical Aerial Photographs Reviewed

YEAR	APPROXIMATE SCALE	SUMMARY
1938 1949	1”=500’	**Site:** The Site encompasses two hills which appear undeveloped. The lowland around the hills appears to be developed for agricultural low-lying crops. **Surrounding Area:** The surrounding lowland to the north, east, and south appears developed for agricultural use. Row crops are present in the fields to the east on the 1949 aerial photograph. The area to the west of the Site appears to be a mix of undeveloped land, a road, and agricultural land or grazing land.
1953 1961 1967 1978	1”=500’	**Site:** The Site appears generally the same. Some dirt roads are present on the western side of the Site. **Surrounding Area:** The Site vicinity appears generally the same except that the row crops are not apparent. Antelope Road is present along the western boundary of the Site. By 1978, the highway (presently I-215) to the west also appears to be under construction, with widening and further development with on and off-ramps.
1985 1989 1996	1”=500’	**Site:** The Site appears to consist of vacant land. There appears to be a trail to the peak of the southern hill on Site. **Surrounding Area:** The Site vicinity is generally the same, with the exception that there is some development north and northeast of the Site. By 1985, construction of the I-215 had been completed.
2002	1”=500’	**Site:** The majority of the Site (all except the southern portion and hill tops) appears to have been cleared of brush. The dirt road remains in the western side of the Site, and the trail to the top of the southern hill remains. **Surrounding Area:** Clinton Keith Road is present south of the Site, and the land beyond appears graded. The land north of the Site appears fallow, and the land east of the Site appears cleared of brush and has dirt roads extending throughout. The highway remains west of the Site. A structure appears between the adjoining road to the west and the highway farther to the west, northwest of the Site.
2005 2006	1”=500’	**Site**: The Site appeared relatively similar to the 2002 aerial photograph. **Surrounding Area:** The land to the east appears to have been developed with residences. The land south of Clinton Keith Road has also been developed with a track, baseball fields, parking lot, and a campus (Vista Murrieta High School). Clinton Keith Road appears paved. The land north of the Site remains undeveloped.

Copyright 2017 Kleinfelder

YEAR	APPROXIMATE SCALE	SUMMARY
2009 2010 2012	1”=500’	**Site**: The northern portion of the Site appears to be in the process of being mined/graded. A trailer is located on the west side of the Site and construction vehicles and materials appear to be located on the eastern side of the Site. **Surrounding Area:** The Site vicinity in 2009 appears generally the same as the previous aerial photograph. In the 2010 aerial photograph, the area south of the middle portion of the Site appears graded, and appears to be used as an access road to the Site and staging area for vehicles and trailers. By 2010, reconfiguration of interchange and construction associated with the widening of I-215 was visible.
Note: Aerial photographs only provide information concerning indications of land use, and no conclusions regarding the release of hazardous substances or petroleum products can be drawn from the review of photographs alone.		

In summary, a portion of the Site was formerly used for agriculture between 1901 and 2009, prior to mining operations.

5.3 CITY DIRECTORIES

City directories provide information regarding property occupants by address. EDR provided The EDR-City Directory Image Report (EDR, 2017e) which included a review of City directories available for the years 1975 through 2013. No listings were identified for the Site.

5.4 HISTORICAL TOPOGRAPHIC MAP REVIEW

Kleinfelder obtained information regarding historical topographic maps of the Site vicinity from EDR (2017f). The topographic maps reviewed for this assessment are listed in Table 5-3 and copies of the maps are included in Appendix D.

TABLE 5-3

Historical Topographic Maps Reviewed

YEAR	SCALE	SUMMARY
1901	1:125,000	**Site:** The Site is consists of two hills and surrounding lowland. A road is shown bisecting the Site north to south. No other development is shown on the Site. **Surrounding Area:** A road is shown running east to west along the western half of the northern Site boundary. Other roads are shown in the Site vicinity; however, no structures are shown.
1942 1943 1947	1:62,500 1:62,500 1:50,000	**Site:** The road bisecting the Site is no longer present. A structure and adjoining road is present on the western boundary of the Site. **Surrounding Area:** Another structure is located north of the Site.

Copyright 2017 Kleinfelder

1953 1973 1979	1:24,000 1:24,000 1:24,000	**Site:** Structures are not shown on these topographic maps. A dirt road is shown along the western side of the hills on the Site's west boundary. **Surrounding Area:** It appears that highway I-395 ends at the northern boundary of the Site and extends north.
2012	1:24,000	**Site:** No structures or development on the Site is shown. **Surrounding Area:** I-215 extends north to southwest of the Site. Clinton Keith Road is located south of the Site. The Site vicinity appears generally more developed, though structures are not shown on this topographic map.

5.5 BUILDING/PLANNING DEPARTMENT

No building records were available for the Site from the City of Murrieta.

5.6 PREVIOUS ASSESSMENTS

IWS Environmental, Inc., 2017, Val Vista – CK-17, Vacant Land, 8.23 Acres, NEQ Clinton Keith Road and 215 Freeway, Murrieta, California, August 23.

A Phase I ESA was performed on 8.23 acres of vacant land that includes the western portion of the property to be purchased by Costco. The area investigated included an abandoned portion of Antelope Road, and vacant land between Antelope Road and the I-215 on-ramp. According to the author, the area investigated was undeveloped for over a century. No RECs were identified, and no additional assessments were recommended.

Other environmental assessment reports pertaining to the Site, and that were provided by the Client, are summarized in Section 4.9

Copyright 2017 Kleinfelder

6 SITE RECONNAISSANCE

Kleinfelder's Phase I ESA activities included a Site reconnaissance. This section summarizes the findings from the Site reconnaissance.

6.1 METHODOLOGY AND LIMITING CONDITIONS

Mr. Paolo Dizon of Kleinfelder performed a Site reconnaissance on November 2, 2017. The Site reconnaissance included a visual inspection of the Site to assist in identifying the presence or likely presence of hazardous substances or petroleum hydrocarbons under conditions that indicate an existing release, a past release, or threat of release into structures, soil, groundwater, or surface water at the Site (i.e., RECs). Observations of readily-apparent environmental conditions are summarized in Table 6-1, and color photographs of the Site are presented on Figures 3 through 6. The approximate Site boundaries are shown on Figure 2.

6.2 GENERAL SITE SETTING

The Site is approximately 24.82 acres of land located on the northeast of I-215) and Clinton Keith Road in the City of Murrieta, Riverside County, California. Gravel and sand mining are presently performed at the Site. It is located within an area developed generally for residential and commercial use.

6.3 SITE OBSERVATIONS

Kleinfelder's Site observations are summarized in Table 6-1.

TABLE 6-1

Site Observations

GENERAL OBSERVATIONS	REMARKS	OBSERVED	NOT OBSERVED
Current use	Gravel and sand mining.	X	
Current use likely to indicate RECs			X
Past use	Agriculture and undeveloped land		X

Copyright 2017 Kleinfelder

TABLE 6-1 (Continued)

Site Observations

GENERAL OBSERVATIONS	REMARKS	OBSERVED	NOT OBSERVED
Past use likely to indicate RECs			X
Structures			X
Roads			X
Topography of Site and surrounding area	Generally to the south-southeast.	X	
Interior and exterior observations or environmental conditions that may involve the use, storage, disposal or generation of hazardous substances or petroleum products.		**Observed**	**Not Observed**
ASTs			X
Below grade vaults			X
Burned or buried debris			X
Chemical storage			X
Chemical mixing areas			X
Discolored soil or water			X
Ditches, streams			X
Drains and piping			X
Drums			X

Copyright 2017 Kleinfelder

TABLE 6-1 (Continued)

Site Observations

Interior and exterior observations or environmental conditions that may involve the use, storage, disposal or generation of hazardous substances or petroleum products.		Observed	Not Observed
Electrical or hydraulic equipment (polychlorinated biphenyls [PCBs])	A pole-mounted transformer on the northwest corner of the Site was not labeled as to its PCB content. The transformer appeared new, and no staining or leakage was observed at the base of the transformer. Based on the apparent recent installation of the transformer, it is unlikely PCBs were used.	X	
Fill dirt from an unknown source			X
Fill dirt from a known source			X
Hazardous chemical and petroleum products in connection with known use			X
Hazardous chemical and petroleum products in connection with unknown use			X
Non-hazardous containers with contents			X
Hazardous waste storage			X
Heating and cooling system and fuel source			X
Industrial waste treatment equipment			X
Loading and unloading areas			X
Odors			X
Pits, ponds, or lagoons			X
Pools of liquid			X
Process waste water			X
Sanitary sewer system			X
Septic system (e.g., tank and leach fields)			X
Soil piles	There were several sand and gravel stockpiles observed throughout the Site. The piles were generated by on-Site sand and gravel mining activities.	X	

Copyright 2017 Kleinfelder

TABLE 6-1 (Continued)

Site Observations

Interior and exterior observations or environmental conditions that may involve the use, storage, disposal or generation of hazardous substances or petroleum products.		Observed	Not Observed
Solid waste/evidence of unauthorized dumping			X
Stained pavement, soil or concrete			X
Stains or corrosion (interior, non-water)			X
Storm drains/catch basins	A storm water catch basin was observed on the southeast corner of the Site.	X	
Stressed vegetation			X
Sumps and clarifiers			X
Surface water			X
UST(s) (including heating oil tanks)			X
Unidentified substance containers			X
Waste water discharge			X
Water supplies (potable and process)			X
Wells (irrigation, monitoring, or domestic)			X
Wells (dry)			X
Wells (oil and gas)			X

6.4 RESULTS OF SITE RECONNAISSANCE

The Site is an active gravel and sand mining facility. Several sand and gravel stockpiles were observed throughout the Site. The sand and gravel are continuously being removed from the Site by trucks. Heavy equipment (e.g., excavators, loaders, etc.) are staged off Site to the south, along Clinton Keith Road. A pole-mounted transformer was observed on the northwest corner of the Site. The transformer was not labeled as to its PCB content, although the transformer appeared new, and no staining or leakage was observed at the base of the transformer. Based on the apparent recent installation of the transformer, it is unlikely PCBs were used. Storm water drains into a catch basin which was observed on the southeast corner of the Site.

Copyright 2017 Kleinfelder

Evidence of discolored water, stressed vegetation, USTs, ASTs, wells, pits, ponds, or lagoons was not observed on the Site during the reconnaissance.

Copyright 2017 Kleinfelder

7 INTERVIEWS

Key Site Managers are contacted to obtain current and historical environmental information concerning the Site. The following sections highlight information revealed during the interviews.

7.1 INTERVIEW WITH CLIENT/OTHERS

Kleinfelder distributed a User Questionnaire to Ms. Jenifer Murillo, Director of Real Estate Development for Costco, on July 31, 2017. A completed questionnaire has not been received to date.

7.2 INTERVIEW WITH OWNER/MANAGER

Kleinfelder met with Mr. Allan Davis, Site Manager, during the November 2, 2017, Site reconnaissance. Mr. Davis accompanied Kleinfelder for the whole duration of the Site visit. Mr. Davis provided a Phase I ESA report of the western portion of the Site and adjacent area. The Phase I ESA report, dated August 23, 2017, was prepared by IWS Environmental, Inc. and is summarized in Section 5.6.

7.3 INTERVIEW WITH OCCUPANT(S)

See Section 7.2 above.

7.4 INTERVIEWS WITH LOCAL GOVERNMENT OFFICIALS

Kleinfelder contacted City of Murrieta Building Safety Division staff on September 22, 2017, regarding records or relevant permits (e.g., building, air quality, well abandonment, etc.) associated with the address of 35998 Antelope Road. Kleinfelder was informed that no records are on file for the aforementioned address.

Copyright 2017 Kleinfelder

8 EVALUATION

Kleinfelder performed this Phase I ESA of the Site consistent with the scope and limitations of the Standard Practice, and in accordance with Costco Wholesale Development Requirements, Version 2014, Revised June 13, 2014. The following sections describe Kleinfelder's findings and provide general background information about the Site. Findings address RECs, HRECs, CRECs, and notation of *de minimis* quantities, as applicable to the Site. In summary, Kleinfelder's assessment revealed the following information concerning the Site:

8.1 BACKGROUND

The following is a summary of Site background information:

- The Site is located within the area of the City of Murrieta on the northeast corner of the intersection of I-215 and Clinton Keith Road. The 24.82-acre Site includes parcels identified as APNs 392-290-025, 392-290-026, 392-290-028, and 392-290-029, and a portion of APN 392-290-051. The Site has been mined for sand and gravel since 2004.
- Portions of the Site (the lowlands surrounding hills) were historically used for agricultural purposes since at least 1901. No structures have historically been located on the Site.

8.2 FINDINGS AND OPINIONS

The following is a summary of the findings and opinions of this Phase I ESA:

- Although not considered a REC, the Site was historically used for agricultural purposes from at least 1901 through 2004. It is common for residual concentrations of pesticides, associated with application for pest control, to be present in shallow soils on former agricultural sites. However, the Site is actively mined, and the elevation is being lowered significantly. Therefore, the potential for further action to be required to address pesticides is low.
- No off-Site facilities are considered likely to have affected soil, soil vapor or groundwater beneath the Site.
- Biological surveys have previously been performed at the Site. No listed plants or animals were identified of concern to the Site. Although the Site is actively mined, in the event that the Site lies fallow, new biological surveys may be required.

Copyright 2017 Kleinfelder

8.3 DEVIATIONS AND ADDITIONAL SERVICES

The scope of this Phase I ESA does not incorporate Standard Practice non-scope considerations, such as ACM, radon, LBP, lead in drinking water, industrial hygiene, health and safety, ecological resources, indoor air quality/vapor intrusion, and high-voltage power lines. No additional services were provided by Kleinfelder for this Phase I ESA.

8.4 CONCLUSIONS AND RECOMMENDATIONS

Kleinfelder has performed a Phase I ESA in conformance with the scope and limitations of ASTM Practice E 1527-13 of 24.82-acre Site identified as APNs 392-290-025, 392-290-026, 392-290-028, and 392-290-029, and a portion of APN 392-290-051. Any exceptions to, or deviations from, this practice are described in Section 8.3 of this report. This assessment has revealed no evidence of RECs or CRECs associated with the Site.

8.5 DATA GAPS

Although Kleinfelder attempted to obtain reasonably ascertainable information regarding the Site, some information was either not received or not readily available at the time of this report. Therefore, consistent with ASTM E 1527-13, the following data gap has been identified:

- A completed User Questionnaire has not been received to date.

Based on a review of the data gap presented above, and the information obtained/reviewed as part of this Phase I ESA, it is Kleinfelder's opinion that this data gap does not constitute a data failure, and is not likely to have affected the identification of hazardous substances or petroleum products for the evaluation of RECs at the Site.

Copyright 2017 Kleinfelder

9 REFERENCES

California Department of Water Resources (CDWR), 2004. *California's Groundwater Bulletin 118, South Coast Hydrologic Region, Temecula Valley Groundwater Basin*. February 27.

California Geologic Survey (CGS), 2002. California Geomorphic Provinces, Note 36. December.

City of Murrieta Community Development Department, 2006. Initial Study, Antelope and Cape Aire Mass Grading Plan, EA 2005-1763. October 16.

Environmental Data Resources, Inc. (EDR), 2017a. EDR Environmental Lien and AUL Search, Costco Murrieta, Northeast Corner of I-215 and Clinton Keith Road, Murrieta, CA 92563, Inquiry Number: 5006543.2s. July 28.

_____, 2017b. The EDR Radius Map™ Report with GeoCheck®, Costco Murrieta, Northeast Corner of I-215 and Clinton Keith Road, Murrieta, CA 92563, Inquiry Number: 5006543.2s. July 28.

_____, 2017c. Certified Sanborn® Map Report, Costco Murrieta, Northeast Corner of I-215 and Clinton Keith Road, Murrieta, CA 92563, Inquiry Number: 5006543.3. July 28.

_____, 2017d. The EDR Aerial Photo Decade Package, Costco Murrieta, Northeast Corner of I-215 and Clinton Keith Road, Murrieta, CA 92563, Inquiry Number: 5006543.12. July 28.

_____, 2017e. The EDR-City Directory Abstract, Costco Murrieta, Northeast Corner of I-215 and Clinton Keith Road, Murrieta, CA 92563, Inquiry Number: 5006543.8. July 28.

_____, 2017f. EDR Historical Topo Map Report, Costco Murrieta, Northeast Corner of I-215 and Clinton Keith Road, Murrieta, CA 92563, Inquiry Number: 5006543.4. July 28.

_____, 2017g. EDR Building Permit Report, Costco Murrieta, Northeast Corner of I-215 and Clinton Keith Road, Murrieta, CA 92563, Inquiry Number: 5006543.8. July 28.

Helix Environmental Planning, Inc., 2005. MSHCP Compliance Report, Clinton Keith Project, Barratt American Homes, Inc. February 22.

IWS Environmental, Inc., 2017. Phase I Environmental Site Assessment, Val Vista – CK-17, Vacant Land, 8.23 Acres, NEW Clinton Keith Road and 215 Freeway, Murrieta, California. August 23.

Copyright 2017 Kleinfelder

Keller Ph.D., Jean A., 2004. Phase I Cultural Resources Assessment – Antelope Road Project. November 30.

Kennedy, Michael P., Morton, Douglas M., (Kennedy et al), 2003. Preliminary Geologic Map of the Murrieta 7.5' Quadrangle, Riverside County, California: U. S. Geological Survey Open-File Report 03-189, *http://pubs.usgs.gov/of/2003/0189/*.

Principe and Associates, 2006. MSHCP Consistency Analysis and Burrowing Owl and Narrow Endemic Plan Species Habitat Assessments, Case Number 2005-31124, APNs 392-290-025, 026, 028, 029, and 037. June 9.

United States Geologic Survey (USGS), 1979. 7.5-Minute Series (Topographic) Quadrangle Map, Murrieta, California.

Copyright 2017 Kleinfelder

FIGURES

Copyright 2017 Kleinfelder

PLOTTED: 11/30/2017 5:34 PM BY: dean fahmey

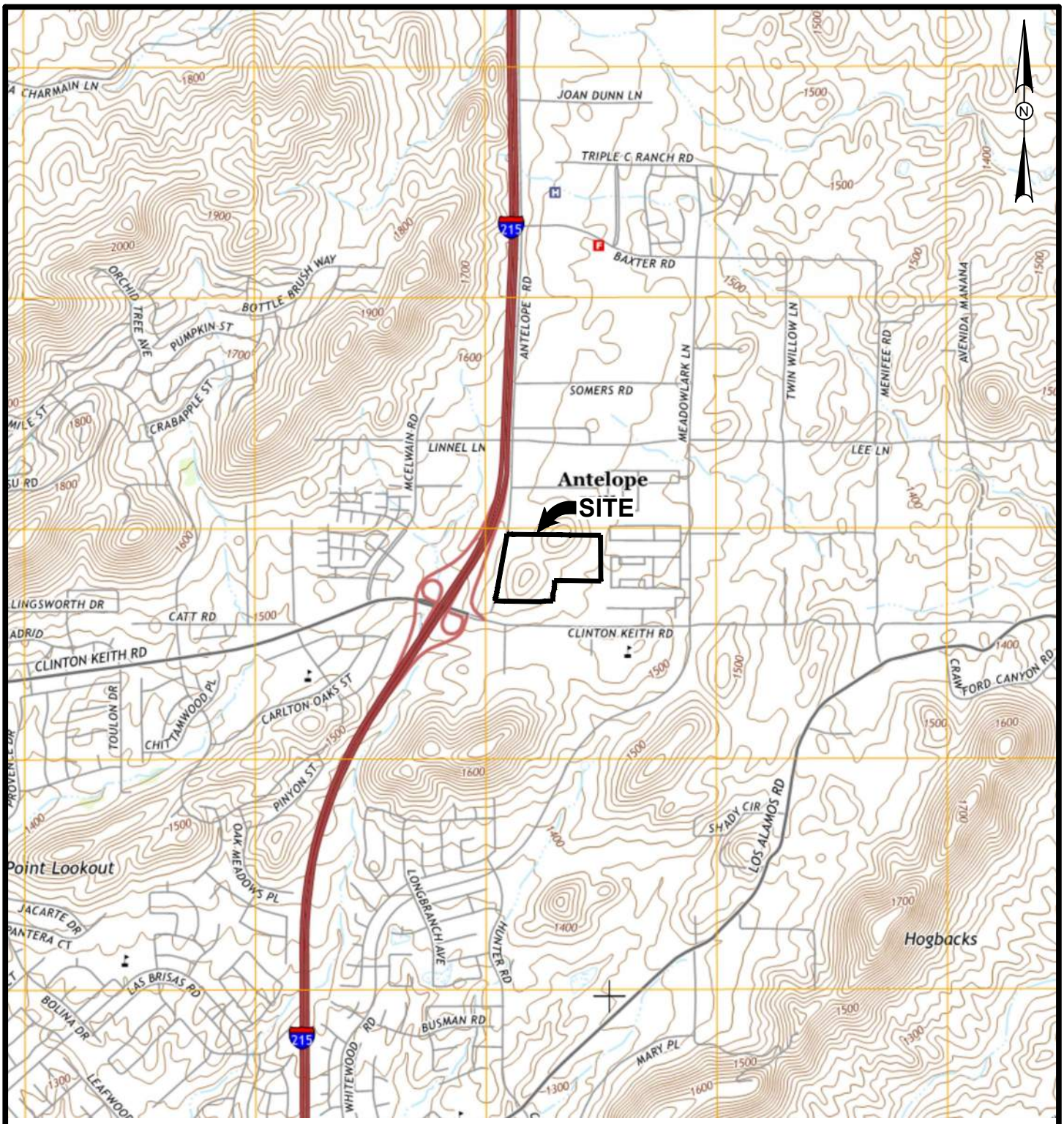

SOURCE: U.S.G.S. 7.5' Topographic series, Murrieta, California Quadrangle 2015.

The information included on this graphic representation has been compiled from a variety of sources and is subject to change without notice. Kleinfelder makes no representations or warranties, express or implied, as to accuracy, completeness, timeliness, or rights to the use of such information. This document is not intended for use as a land survey product nor is it designed or intended as a construction design document. The use or misuse of the information contained on this graphic representation is at the sole risk of the party using or misusing the information.

2,000 1,000 0 2,000

APPROXIMATE SCALE (feet)

KLEINFELDER
Bright People. Right Solutions.

PROJECT NO.	20181442
DRAWN BY:	DMF
CHECKED BY:	PD
DATE:	11/2017
REVISED:	11/2017

SITE LOCATION MAP

PROPOSED COSTCO WHOLESALE WAREHOUSE AND FUEL FACILITY
NORTHEAST OF I-215 AND CLINTON KEITH ROAD
MURRIETA, CALIFORNIA

FIGURE

1

CAD FILE: U:\Projects\CADD\CADD 2018\20181442\20181442_F1-F2.dwg

PLOTTED: 12/1/2017 11:12 AM BY: dean fahmey

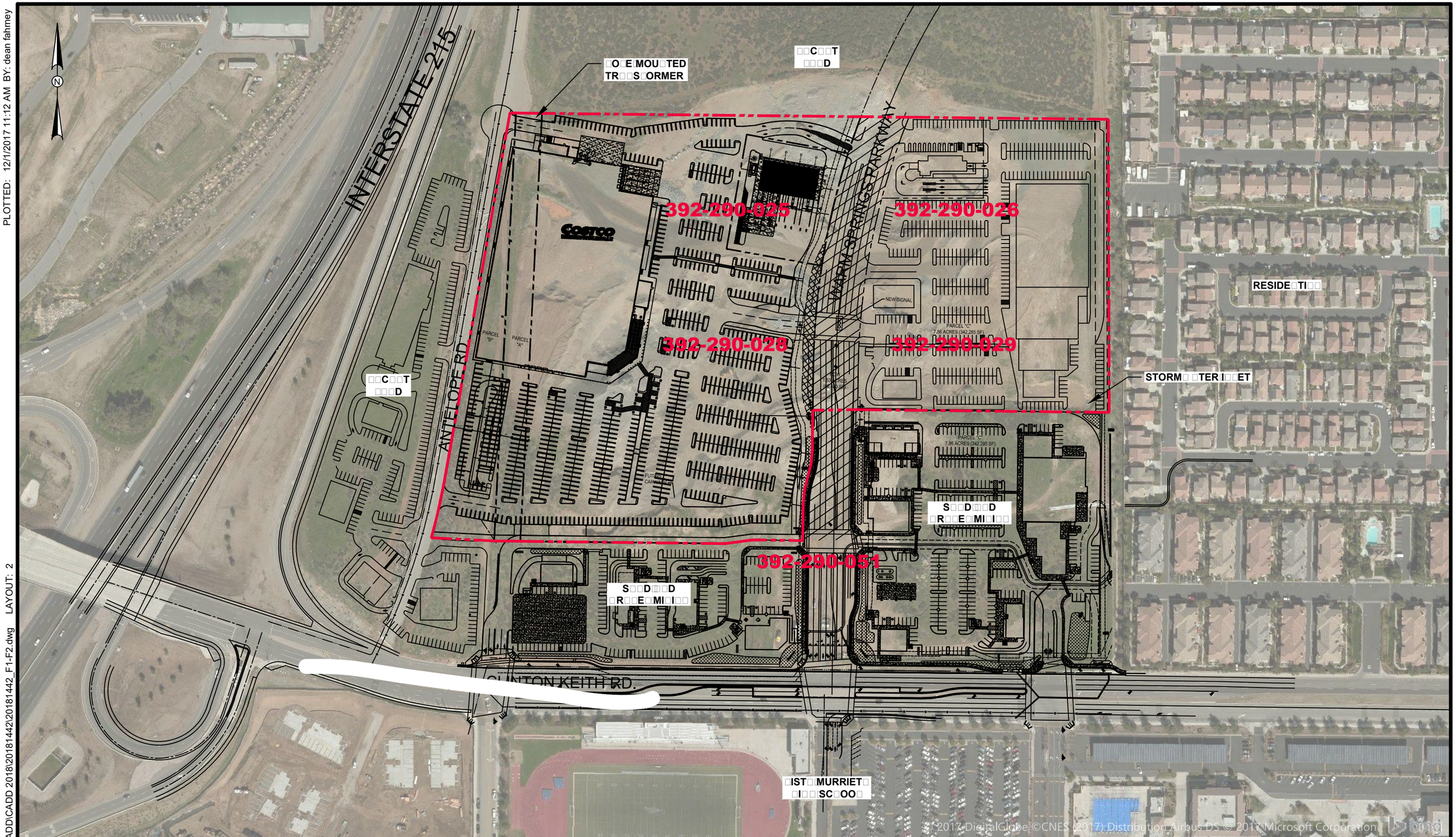

200 100 0 200

APPROXIMATE SCALE (feet)

The information included on this graphic representation has been compiled from a variety of sources and is subject to change without notice. Kleinfelder makes no representations or warranties, express or implied, as to accuracy, completeness, timeliness, or rights to the use of such information. This document is not intended for use as a land survey product nor is it designed or intended as a construction design document. The use or misuse of the information contained on this graphic representation is at the sole risk of the party using or misusing the information.

EXPLANATION

SITE BOUNDARY

392-290-051 PARCEL NUMBERS

KLEINFELDER
Bright People. Right Solutions.

PROJECT NO.	20181442
DRAWN BY	DMF
CHECKED BY	PD
DATE:	11/2017
REVISED:	11/2017

SITE VICINITY MAP

PROPOSED COSTCO WHOLESALE
WAREHOUSE AND FUEL FACILITY
NORTHEAST OF I-215 AND CLINTON KEITH ROAD
MURRIETA, CALIFORNIA

FIGURE

2

CAD FILE: U:\Projects\CADD\CADD 2018\20181442\20181442_F1-F2.dwg LAYOUT: 2

View of southwest portion of the Site.

View of southeast portion of the Site.

KLEINFELDER Bright People. Right Solutions.	PROJECT NO. 20181442 DRAWN BY: PMD CHECKED BY: EVZ DATE: 11/03/2017 REVISED:	SITE PHOTOGRAPHS Proposed Costco Wholesale Warehouse and Fuel Facility Northeast of I-125 and Clinton Keith Road, Murrieta, California	FIGURE 3

View of northeast portion of the Site.

View of northwest portion of the Site.

KLEINFELDER Bright People. Right Solutions.	PROJECT NO. 20181442 DRAWN BY: PMD CHECKED BY: EVS DATE: 11/03/2017 REVISED:	SITE PHOTOGRAPHS Proposed Costco Wholesale Warehouse and Fuel Facility Northeast of I-125 and Clinton Keith Road, Murrieta, California	FIGURE 4

A north-facing view of the eastern portion of the Site. A stormwater inlet is visile in the foreground.

A north-faving view of the central portion of the Site.

KLEINFELDER Bright People. Right Solutions.	PROJECT NO. 20181442 DRAWN BY: PMD CHECKED BY: EVZ DATE: 11/03/2017 REVISED:	SITE PHOTOGRAPHS Proposed Costco Wholesale Warehouse and Fuel Facility Northeast of I-125 and Clinton Keith Road, Murrieta, California	FIGURE 5

A view of a poloe-mounted transforer on the norwest corner of the Site.

A view of the western portion of the Site, along the abandoned Antelope Road.

KLEINFELDER Bright People. Right Solutions.	PROJECT NO. 20181442 DRAWN BY: PMD CHECKED BY: EVS DATE: 11/03/2017 REVISED:	SITE PHOTOGRAPHS Proposed Costco Wholesale Warehouse and Fuel Facility Northeast of I-125 and Clinton Keith Road, Murrieta, California	FIGURE 6

APPENDIX A
STATEMENT OF QUALIFICATIONS

Copyright 2017 Kleinfelder

STATEMENT OF QUALIFICATIONS

We declare that to the best of our professional knowledge and belief, we meet the definition of Environmental Professional as defined in Section 312.10 of 40 CFR 312. We have the specific qualifications based on education, training, and experience to assess a property of the nature, history, and setting of the subject property. We have developed and performed the all-appropriate inquiries in conformance with the standards and practices set forth in CFR Part 312.

Lindsey Dandridge-Perry
Staff Professional II

Paolo Dizon
Project Manager

Lizanne Simmons, PG
Senior Principal Geologist

The resumes of above-listed environmental professionals performing this Phase I ESA are on file at the Kleinfelder office and are available upon request.

Copyright 2017 Kleinfelder

APPENDIX B
REGULATORY AGENCY DATABASE REPORT

Copyright 2017 Kleinfelder

Costco Murrietta
Northeast Corner of I-215 and Clinton Keith Road
Murrieta, CA 92563

Inquiry Number: 5006543.2s
July 28, 2017

The EDR Radius Map™ Report with GeoCheck®

6 Armstrong Road, 4th floor
Shelton, CT 06484
Toll Free: 800.352.0050
www.edrnet.com

TABLE OF CONTENTS

SECTION	PAGE
Executive Summary	ES1
Overview Map	2
Detail Map	3
Map Findings Summary	4
Map Findings	8
Orphan Summary	29
Government Records Searched/Data Currency Tracking	GR-1

GEOCHECK ADDENDUM

Physical Setting Source Addendum	A-1
Physical Setting Source Summary	A-2
Physical Setting SSURGO Soil Map	A-5
Physical Setting Source Map	A-13
Physical Setting Source Map Findings	A-15
Physical Setting Source Records Searched	PSGR-1

Thank you for your business.
Please contact EDR at 1-800-352-0050
with any questions or comments.

Disclaimer - Copyright and Trademark Notice

This Report contains certain information obtained from a variety of public and other sources reasonably available to Environmental Data Resources, Inc. It cannot be concluded from this Report that coverage information for the target and surrounding properties does not exist from other sources. **NO WARRANTY EXPRESSED OR IMPLIED, IS MADE WHATSOEVER IN CONNECTION WITH THIS REPORT. ENVIRONMENTAL DATA RESOURCES, INC. SPECIFICALLY DISCLAIMS THE MAKING OF ANY SUCH WARRANTIES, INCLUDING WITHOUT LIMITATION, MERCHANTABILITY OR FITNESS FOR A PARTICULAR USE OR PURPOSE. ALL RISK IS ASSUMED BY THE USER. IN NO EVENT SHALL ENVIRONMENTAL DATA RESOURCES, INC. BE LIABLE TO ANYONE, WHETHER ARISING OUT OF ERRORS OR OMISSIONS, NEGLIGENCE, ACCIDENT OR ANY OTHER CAUSE, FOR ANY LOSS OF DAMAGE, INCLUDING, WITHOUT LIMITATION, SPECIAL, INCIDENTAL, CONSEQUENTIAL, OR EXEMPLARY DAMAGES. ANY LIABILITY ON THE PART OF ENVIRONMENTAL DATA RESOURCES, INC. IS STRICTLY LIMITED TO A REFUND OF THE AMOUNT PAID FOR THIS REPORT.** Purchaser accepts this Report "AS IS". Any analyses, estimates, ratings, environmental risk levels or risk codes provided in this Report are provided for illustrative purposes only, and are not intended to provide, nor should they be interpreted as providing any facts regarding, or prediction or forecast of, any environmental risk for any property. Only a Phase I Environmental Site Assessment performed by an environmental professional can provide information regarding the environmental risk for any property. Additionally, the information provided in this Report is not to be construed as legal advice.

Copyright 2017 by Environmental Data Resources, Inc. All rights reserved. Reproduction in any media or format, in whole or in part, of any report or map of Environmental Data Resources, Inc., or its affiliates, is prohibited without prior written permission.

EDR and its logos (including Sanborn and Sanborn Map) are trademarks of Environmental Data Resources, Inc. or its affiliates. All other trademarks used herein are the property of their respective owners.

EXECUTIVE SUMMARY

A search of available environmental records was conducted by Environmental Data Resources, Inc (EDR). The report was designed to assist parties seeking to meet the search requirements of EPA's Standards and Practices for All Appropriate Inquiries (40 CFR Part 312), the ASTM Standard Practice for Environmental Site Assessments (E 1527-13) or custom requirements developed for the evaluation of environmental risk associated with a parcel of real estate.

TARGET PROPERTY INFORMATION

ADDRESS

NORTHEAST CORNER OF I-215 AND CLINTON KEITH ROAD
MURRIETA, CA 92563

COORDINATES

Latitude (North):	33.6004430 - 33˚ 36' 1.59''
Longitude (West):	117.1699970 - 117˚ 10' 11.98''
Universal Tranverse Mercator:	Zone 11
UTM X (Meters):	484227.7
UTM Y (Meters):	3717675.2
Elevation:	1564 ft. above sea level

USGS TOPOGRAPHIC MAP ASSOCIATED WITH TARGET PROPERTY

Target Property Map:	5641304 MURRIETA, CA
Version Date:	2012

AERIAL PHOTOGRAPHY IN THIS REPORT

Portions of Photo from:	20140603
Source:	USDA

MAPPED SITES SUMMARY

Target Property Address:
NORTHEAST CORNER OF I-215 AND CLINTON KEITH ROAD
MURRIETA, CA 92563

Click on Map ID to see full detail.

MAP ID	SITE NAME	ADDRESS	DATABASE ACRONYMS	RELATIVE ELEVATION	DIST (ft. & mi.) DIRECTION
1	NORTH COUNTY SAND &		US MINES	Lower	1 ft.
2	SPRINT UNITED MANAGE	35755 ANTELOPE DRIVE	FINDS	Lower	9, 0.002, WSW
A3		28251 CLINTON KEITH	ERNS	Lower	425, 0.080, SW
A4	VISTA MURRIETA HIGH	28251 CLINTON KEITH	FINDS	Lower	425, 0.080, SW
5	CLINTON KEITH ROAD A	CLINTON KEITH ROAD	ENF	Lower	764, 0.145, WSW
6	PACIFIC LANDING APAR	CLINTON KEITH ROAD A	ENF	Lower	823, 0.156, SW
7	EXECUTIVE AUTO BROKE	35992 LINDSTRAND AVE	EDR Hist Auto	Lower	1268, 0.240, ESE
8	MOTORS PETROLEUM INC	27698 CLINTON KEITH	UST	Lower	1619, 0.307, WSW
9	CHANNEL CATS RV PARK	28393 SOMERS RD	ENF	Lower	2271, 0.430, NE
10	BAXTER ROAD ELEMENTA	BAXTER ROAD AND MEAD	ENVIROSTOR, SCH	Lower	4189, 0.793, NNE
11	COMMERCIAL DEVELOPME	BAXTER ROAD AND ANTE	ENF	Higher	4549, 0.862, North

EXECUTIVE SUMMARY

TARGET PROPERTY SEARCH RESULTS

The target property was not listed in any of the databases searched by EDR.

DATABASES WITH NO MAPPED SITES

No mapped sites were found in EDR's search of available ("reasonably ascertainable ") government records either on the target property or within the search radius around the target property for the following databases:

STANDARD ENVIRONMENTAL RECORDS

Federal NPL site list

NPL ..... National Priority List
Proposed NPL ..... Proposed National Priority List Sites
NPL LIENS ..... Federal Superfund Liens

Federal Delisted NPL site list

Delisted NPL ..... National Priority List Deletions

Federal CERCLIS list

FEDERAL FACILITY ..... Federal Facility Site Information listing
SEMS ..... Superfund Enterprise Management System

Federal CERCLIS NFRAP site list

SEMS-ARCHIVE ..... Superfund Enterprise Management System Archive

Federal RCRA CORRACTS facilities list

CORRACTS ..... Corrective Action Report

Federal RCRA non-CORRACTS TSD facilities list

RCRA-TSDF ..... RCRA - Treatment, Storage and Disposal

Federal RCRA generators list

RCRA-LQG ..... RCRA - Large Quantity Generators
RCRA-SQG ..... RCRA - Small Quantity Generators
RCRA-CESQG ..... RCRA - Conditionally Exempt Small Quantity Generator

Federal institutional controls / engineering controls registries

LUCIS ..... Land Use Control Information System
US ENG CONTROLS ..... Engineering Controls Sites List

EXECUTIVE SUMMARY

US INST CONTROL..... Sites with Institutional Controls

State- and tribal - equivalent NPL

RESPONSE..... State Response Sites

State and tribal landfill and/or solid waste disposal site lists

SWF/LF..... Solid Waste Information System

State and tribal leaking storage tank lists

LUST..... Geotracker's Leaking Underground Fuel Tank Report
INDIAN LUST..... Leaking Underground Storage Tanks on Indian Land
SLIC..... Statewide SLIC Cases

State and tribal registered storage tank lists

FEMA UST..... Underground Storage Tank Listing
AST..... Aboveground Petroleum Storage Tank Facilities
INDIAN UST..... Underground Storage Tanks on Indian Land

State and tribal voluntary cleanup sites

INDIAN VCP..... Voluntary Cleanup Priority Listing
VCP..... Voluntary Cleanup Program Properties

State and tribal Brownfields sites

BROWNFIELDS..... Considered Brownfieds Sites Listing

ADDITIONAL ENVIRONMENTAL RECORDS

Local Brownfield lists

US BROWNFIELDS..... A Listing of Brownfields Sites

Local Lists of Landfill / Solid Waste Disposal Sites

WMUDS/SWAT..... Waste Management Unit Database
SWRCY..... Recycler Database
HAULERS..... Registered Waste Tire Haulers Listing
INDIAN ODI..... Report on the Status of Open Dumps on Indian Lands
DEBRIS REGION 9..... Torres Martinez Reservation Illegal Dump Site Locations
ODI..... Open Dump Inventory
IHS OPEN DUMPS..... Open Dumps on Indian Land

Local Lists of Hazardous waste / Contaminated Sites

US HIST CDL..... Delisted National Clandestine Laboratory Register
HIST Cal-Sites..... Historical Calsites Database
SCH..... School Property Evaluation Program
CDL..... Clandestine Drug Labs
Toxic Pits..... Toxic Pits Cleanup Act Sites

US CDL ..... National Clandestine Laboratory Register

Local Lists of Registered Storage Tanks

SWEEPS UST ..... SWEEPS UST Listing
HIST UST ..... Hazardous Substance Storage Container Database
CA FID UST ..... Facility Inventory Database

Local Land Records

LIENS ..... Environmental Liens Listing
LIENS 2 ..... CERCLA Lien Information
DEED ..... Deed Restriction Listing

Records of Emergency Release Reports

HMIRS ..... Hazardous Materials Information Reporting System
CHMIRS ..... California Hazardous Material Incident Report System
LDS ..... Land Disposal Sites Listing
MCS ..... Military Cleanup Sites Listing
SPILLS 90 ..... SPILLS 90 data from FirstSearch

Other Ascertainable Records

RCRA NonGen / NLR ..... RCRA - Non Generators / No Longer Regulated
FUDS ..... Formerly Used Defense Sites
DOD ..... Department of Defense Sites
SCRD DRYCLEANERS ..... State Coalition for Remediation of Drycleaners Listing
US FIN ASSUR ..... Financial Assurance Information
EPA WATCH LIST ..... EPA WATCH LIST
2020 COR ACTION ..... 2020 Corrective Action Program List
TSCA ..... Toxic Substances Control Act
TRIS ..... Toxic Chemical Release Inventory System
SSTS ..... Section 7 Tracking Systems
ROD ..... Records Of Decision
RMP ..... Risk Management Plans
RAATS ..... RCRA Administrative Action Tracking System
PRP ..... Potentially Responsible Parties
PADS ..... PCB Activity Database System
ICIS ..... Integrated Compliance Information System
FTTS ..... FIFRA/ TSCA Tracking System - FIFRA (Federal Insecticide, Fungicide, & Rodenticide Act)/TSCA (Toxic Substances Control Act)
MLTS ..... Material Licensing Tracking System
COAL ASH DOE ..... Steam-Electric Plant Operation Data
COAL ASH EPA ..... Coal Combustion Residues Surface Impoundments List
PCB TRANSFORMER ..... PCB Transformer Registration Database
RADINFO ..... Radiation Information Database
HIST FTTS ..... FIFRA/TSCA Tracking System Administrative Case Listing
DOT OPS ..... Incident and Accident Data
CONSENT ..... Superfund (CERCLA) Consent Decrees
INDIAN RESERV ..... Indian Reservations
FUSRAP ..... Formerly Utilized Sites Remedial Action Program
UMTRA ..... Uranium Mill Tailings Sites
LEAD SMELTERS ..... Lead Smelter Sites
US AIRS ..... Aerometric Information Retrieval System Facility Subsystem

EXECUTIVE SUMMARY

ABANDONED MINES	Abandoned Mines
UXO	Unexploded Ordnance Sites
ECHO	Enforcement & Compliance History Information
DOCKET HWC	Hazardous Waste Compliance Docket Listing
FUELS PROGRAM	EPA Fuels Program Registered Listing
CA BOND EXP. PLAN	Bond Expenditure Plan
Cortese	"Cortese" Hazardous Waste & Substances Sites List
CUPA Listings	CUPA Resources List
DRYCLEANERS	Cleaner Facilities
EMI	Emissions Inventory Data
Financial Assurance	Financial Assurance Information Listing
HAZNET	Facility and Manifest Data
ICE	ICE
HIST CORTESE	Hazardous Waste & Substance Site List
HWP	EnviroStor Permitted Facilities Listing
HWT	Registered Hazardous Waste Transporter Database
MINES	Mines Site Location Listing
MWMP	Medical Waste Management Program Listing
NPDES	NPDES Permits Listing
PEST LIC	Pesticide Regulation Licenses Listing
PROC	Certified Processors Database
Notify 65	Proposition 65 Records
UIC	UIC Listing
WASTEWATER PITS	Oil Wastewater Pits Listing
WDS	Waste Discharge System
WIP	Well Investigation Program Case List

EDR HIGH RISK HISTORICAL RECORDS

EDR Exclusive Records

EDR MGP	EDR Proprietary Manufactured Gas Plants
EDR Hist Cleaner	EDR Exclusive Historic Dry Cleaners

EDR RECOVERED GOVERNMENT ARCHIVES

Exclusive Recovered Govt. Archives

RGA LF	Recovered Government Archive Solid Waste Facilities List
RGA LUST	Recovered Government Archive Leaking Underground Storage Tank

SURROUNDING SITES: SEARCH RESULTS

Surrounding sites were identified in the following databases.

Elevations have been determined from the USGS Digital Elevation Model and should be evaluated on a relative (not an absolute) basis. Relative elevation information between sites of close proximity should be field verified. Sites with an elevation equal to or higher than the target property have been differentiated below from sites with an elevation lower than the target property.
Page numbers and map identification numbers refer to the EDR Radius Map report where detailed data on individual sites can be reviewed.

Sites listed in ***bold italics*** are in multiple databases.

Unmappable (orphan) sites are not considered in the foregoing analysis.

EXECUTIVE SUMMARY

STANDARD ENVIRONMENTAL RECORDS

Federal ERNS list

ERNS: The Emergency Response Notification System records and stores information on reported releases of oil and hazardous substances. The source of this database is the U.S. EPA.

A review of the ERNS list, as provided by EDR, and dated 09/26/2016 has revealed that there is 1 ERNS site within approximately 0.25 miles of the target property.

Lower Elevation	Address	Direction / Distance	Map ID	Page
Not reported	28251 CLINTON KEITH	SW 0 - 1/8 (0.080 mi.)	A3	14

State- and tribal - equivalent CERCLIS

ENVIROSTOR: The Department of Toxic Substances Control's (DTSC's) Site Mitigation and Brownfields Reuse Program's (SMBRP's) EnviroStor database identifes sites that have known contamination or sites for which there may be reasons to investigate further. The database includes the following site types: Federal Superfund sites (National Priorities List (NPL)); State Response, including Military Facilities and State Superfund; Voluntary Cleanup; and School sites. EnviroStor provides similar information to the information that was available in CalSites, and provides additional site information, including, but not limited to, identification of formerly-contaminated properties that have been released for reuse, properties where environmental deed restrictions have been recorded to prevent inappropriate land uses, and risk characterization information that is used to assess potential impacts to public health and the environment at contaminated sites.

A review of the ENVIROSTOR list, as provided by EDR, and dated 01/30/2017 has revealed that there is 1 ENVIROSTOR site within approximately 1 mile of the target property.

Lower Elevation	Address	Direction / Distance	Map ID	Page
BAXTER ROAD ELEMENTA Facility Id: 70000071 Status: No Action Required	***BAXTER ROAD AND MEAD***	***NNE 1/2 - 1 (0.793 mi.)***	***10***	***22***

State and tribal registered storage tank lists

UST: The Underground Storage Tank database contains registered USTs. USTs are regulated under Subtitle I of the Resource Conservation and Recovery Act (RCRA). The data come from the State Water Resources Control Board's Hazardous Substance Storage Container Database.

A review of the UST list, as provided by EDR, has revealed that there is 1 UST site within approximately 0.5 miles of the target property.

Lower Elevation	Address	Direction / Distance	Map ID	Page
MOTORS PETROLEUM INC Database: RIVERSIDE CO. UST, Date of Government Version: 01/19/2017 Database: UST, Date of Government Version: 03/12/2017 Facility Id: 57566	27698 CLINTON KEITH	WSW 1/4 - 1/2 (0.307 mi.)	8	20

EXECUTIVE SUMMARY

ADDITIONAL ENVIRONMENTAL RECORDS

Other Ascertainable Records

US MINES: Mines Master Index File. The source of this database is the Dept. of Labor, Mine Safety and Health Administration.

A review of the US MINES list, as provided by EDR, has revealed that there is 1 US MINES site within approximately 0.25 miles of the target property.

Lower Elevation	Address	Direction / Distance	Map ID	Page
NORTH COUNTY SAND &		0 - 1/8 (0.000 mi.)	1	8
Database: US MINES, Date of Government Version: 02/08/2017				

FINDS: The Facility Index System contains both facility information and "pointers" to other sources of information that contain more detail. These include: RCRIS; Permit Compliance System (PCS); Aerometric Information Retrieval System (AIRS); FATES (FIFRA [Federal Insecticide Fungicide Rodenticide Act] and TSCA Enforcement System, FTTS [FIFRA/TSCA Tracking System]; CERCLIS; DOCKET (Enforcement Docket used to manage and track information on civil judicial enforcement cases for all environmental statutes); Federal Underground Injection Control (FURS); Federal Reporting Data System (FRDS); Surface Impoundments (SIA); TSCA Chemicals in Commerce Information System (CICS); PADS; RCRA-J (medical waste transporters/disposers); TRIS; and TSCA. The source of this database is the U.S. EPA/NTIS.

A review of the FINDS list, as provided by EDR, and dated 04/04/2017 has revealed that there are 2 FINDS sites within approximately 0.25 miles of the target property.

Lower Elevation	Address	Direction / Distance	Map ID	Page
SPRINT UNITED MANAGE	35755 ANTELOPE DRIVE	WSW 0 - 1/8 (0.002 mi.)	2	14
VISTA MURRIETA HIGH	28251 CLINTON KEITH	SW 0 - 1/8 (0.080 mi.)	A4	14

ENF: A listing of Water Board Enforcement Actions. Formal is everything except Oral/Verbal Communication, Notice of Violation, Expedited Payment Letter, and Staff Enforcement Letter.

A review of the ENF list, as provided by EDR, and dated 01/23/2017 has revealed that there are 4 ENF sites within approximately 1 mile of the target property.

Equal/Higher Elevation	Address	Direction / Distance	Map ID	Page
COMMERCIAL DEVELOPME	BAXTER ROAD AND ANTE	N 1/2 - 1 (0.862 mi.)	11	24
Status: Historical				
Status: Active				
Facility Id: 647956				

Lower Elevation	Address	Direction / Distance	Map ID	Page
CLINTON KEITH ROAD A	CLINTON KEITH ROAD	WSW 1/8 - 1/4 (0.145 mi.)	5	15
Status: Active				
Status: Historical				
Status: Historical				
Facility Id: 710610				
PACIFIC LANDING APAR	CLINTON KEITH ROAD A	SW 1/8 - 1/4 (0.156 mi.)	6	18

Status: Active Status: Active Facility Id: 799923				
CHANNEL CATS RV PARK Status: Historical Facility Id: 214037	28393 SOMERS RD	NE 1/4 - 1/2 (0.430 mi.)	9	20

EDR HIGH RISK HISTORICAL RECORDS

EDR Exclusive Records

EDR Hist Auto: EDR has searched selected national collections of business directories and has collected listings of potential gas station/filling station/service station sites that were available to EDR researchers. EDR's review was limited to those categories of sources that might, in EDR's opinion, include gas station/filling station/service station establishments. The categories reviewed included, but were not limited to gas, gas station, gasoline station, filling station, auto, automobile repair, auto service station, service station, etc. This database falls within a category of information EDR classifies as "High Risk Historical Records", or HRHR. EDR's HRHR effort presents unique and sometimes proprietary data about past sites and operations that typically create environmental concerns, but may not show up in current government records searches.

A review of the EDR Hist Auto list, as provided by EDR, has revealed that there is 1 EDR Hist Auto site within approximately 0.25 miles of the target property.

Lower Elevation	Address	Direction / Distance	Map ID	Page
EXECUTIVE AUTO BROKE	35992 LINDSTRAND AVE	ESE 1/8 - 1/4 (0.240 mi.)	7	19

EXECUTIVE SUMMARY

Due to poor or inadequate address information, the following sites were not mapped. Count: 2 records.

Site Name	Database(s)
	CDL
	CDL

OVERVIEW MAP - 5006543.2S

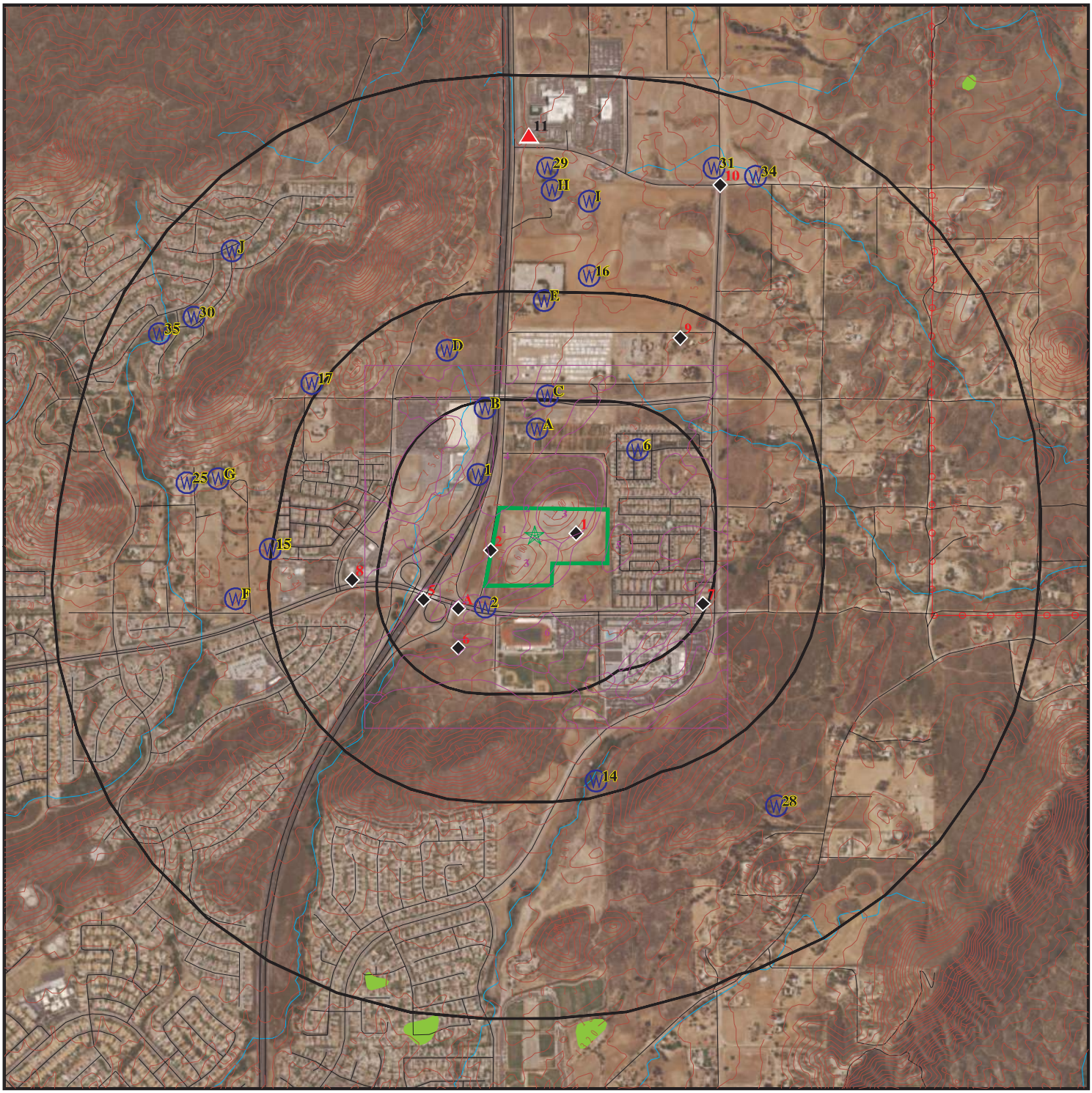

Target Property

Sites at elevations higher than or equal to the target property

Sites at elevations lower than the target property

Manufactured Gas Plants

National Priority List Sites

Dept. Defense Sites

0 1/4 1/2 1 Miles

Indian Reservations BIA

Power transmission lines

100-year flood zone

500-year flood zone

National Wetland Inventory

State Wetlands

Upgradient Area

Areas of Concern

N

This report includes Interactive Map Layers to display and/or hide map information. The legend includes only those icons for the default map view.

SITE NAME:	Costco Murrietta	CLIENT:	Kleinfelder, Inc.
ADDRESS:	Northeast Corner of I-215 and Clinton Keith Road Murrieta CA 92563	CONTACT:	Lindsey Dandridge-Perry
LAT/LONG:	33.600443 / 117.169997	INQUIRY #:	5006543.2s
		DATE:	July 28, 2017 1:35 pm

Copyright © 2017 EDR, Inc. © 2015 TomTom Rel. 2015.

DETAIL MAP - 5006543.2S

Target Property

Sites at elevations higher than or equal to the target property

Sites at elevations lower than the target property

Manufactured Gas Plants

Sensitive Receptors

National Priority List Sites

Dept. Defense Sites

0 1/16 1/8 1/4 Miles

Indian Reservations BIA

100-year flood zone

500-year flood zone

Areas of Concern

This report includes Interactive Map Layers to display and/or hide map information. The legend includes only those icons for the default map view.

SITE NAME:	Costco Murrietta	CLIENT:	Kleinfelder, Inc.
ADDRESS:	Northeast Corner of I-215 and Clinton Keith Road Murrieta CA 92563	CONTACT:	Lindsey Dandridge-Perry
LAT/LONG:	33.600443 / 117.169997	INQUIRY #:	5006543.2s
		DATE:	July 28, 2017 1:39 pm

Copyright © 2017 EDR, Inc. © 2015 TomTom Rel. 2015.

MAP FINDINGS SUMMARY

Database	Search Distance (Miles)	Target Property	< 1/8	1/8 - 1/4	1/4 - 1/2	1/2 - 1	> 1	Total Plotted
STANDARD ENVIRONMENTAL RECORDS								
Federal NPL site list								
NPL	1.000		0	0	0	0	NR	0
Proposed NPL	1.000		0	0	0	0	NR	0
NPL LIENS	TP		NR	NR	NR	NR	NR	0
Federal Delisted NPL site list								
Delisted NPL	0.500		0	0	0	NR	NR	0
Federal CERCLIS list								
FEDERAL FACILITY	0.500		0	0	0	NR	NR	0
SEMS	0.500		0	0	0	NR	NR	0
Federal CERCLIS NFRAP site list								
SEMS-ARCHIVE	0.500		0	0	0	NR	NR	0
Federal RCRA CORRACTS facilities list								
CORRACTS	1.000		0	0	0	0	NR	0
Federal RCRA non-CORRACTS TSD facilities list								
RCRA-TSDF	1.000		0	0	0	0	NR	0
Federal RCRA generators list								
RCRA-LQG	0.250		0	0	NR	NR	NR	0
RCRA-SQG	0.250		0	0	NR	NR	NR	0
RCRA-CESQG	0.250		0	0	NR	NR	NR	0
Federal institutional controls / engineering controls registries								
LUCIS	0.500		0	0	0	NR	NR	0
US ENG CONTROLS	TP		NR	NR	NR	NR	NR	0
US INST CONTROL	TP		NR	NR	NR	NR	NR	0
Federal ERNS list								
ERNS	0.250		1	0	NR	NR	NR	1
State- and tribal - equivalent NPL								
RESPONSE	1.000		0	0	0	0	NR	0
State- and tribal - equivalent CERCLIS								
ENVIROSTOR	1.000		0	0	0	1	NR	1
State and tribal landfill and/or solid waste disposal site lists								
SWF/LF	1.000		0	0	0	0	NR	0
State and tribal leaking storage tank lists								
LUST	0.500		0	0	0	NR	NR	0

MAP FINDINGS SUMMARY

Database	Search Distance (Miles)	Target Property	< 1/8	1/8 - 1/4	1/4 - 1/2	1/2 - 1	> 1	Total Plotted
INDIAN LUST	0.500		0	0	0	NR	NR	0
SLIC	0.500		0	0	0	NR	NR	0
State and tribal registered storage tank lists								
FEMA UST	0.500		0	0	0	NR	NR	0
UST	0.500		0	0	1	NR	NR	1
AST	0.250		0	0	NR	NR	NR	0
INDIAN UST	0.500		0	0	0	NR	NR	0
State and tribal voluntary cleanup sites								
INDIAN VCP	0.500		0	0	0	NR	NR	0
VCP	0.500		0	0	0	NR	NR	0
State and tribal Brownfields sites								
BROWNFIELDS	0.500		0	0	0	NR	NR	0
ADDITIONAL ENVIRONMENTAL RECORDS								
Local Brownfield lists								
US BROWNFIELDS	0.500		0	0	0	NR	NR	0
Local Lists of Landfill / Solid Waste Disposal Sites								
WMUDS/SWAT	0.500		0	0	0	NR	NR	0
SWRCY	0.500		0	0	0	NR	NR	0
HAULERS	TP		NR	NR	NR	NR	NR	0
INDIAN ODI	0.500		0	0	0	NR	NR	0
DEBRIS REGION 9	0.500		0	0	0	NR	NR	0
ODI	0.500		0	0	0	NR	NR	0
IHS OPEN DUMPS	0.500		0	0	0	NR	NR	0
Local Lists of Hazardous waste / Contaminated Sites								
US HIST CDL	TP		NR	NR	NR	NR	NR	0
HIST Cal-Sites	1.000		0	0	0	0	NR	0
SCH	0.250		0	0	NR	NR	NR	0
CDL	TP		NR	NR	NR	NR	NR	0
Toxic Pits	1.000		0	0	0	0	NR	0
US CDL	TP		NR	NR	NR	NR	NR	0
Local Lists of Registered Storage Tanks								
SWEEPS UST	0.500		0	0	0	NR	NR	0
HIST UST	0.500		0	0	0	NR	NR	0
CA FID UST	0.500		0	0	0	NR	NR	0
Local Land Records								
LIENS	TP		NR	NR	NR	NR	NR	0
LIENS 2	TP		NR	NR	NR	NR	NR	0
DEED	0.500		0	0	0	NR	NR	0
Records of Emergency Release Reports								
HMIRS	TP		NR	NR	NR	NR	NR	0

MAP FINDINGS SUMMARY

Database	Search Distance (Miles)	Target Property	< 1/8	1/8 - 1/4	1/4 - 1/2	1/2 - 1	> 1	Total Plotted
CHMIRS	TP		NR	NR	NR	NR	NR	0
LDS	TP		NR	NR	NR	NR	NR	0
MCS	TP		NR	NR	NR	NR	NR	0
SPILLS 90	TP		NR	NR	NR	NR	NR	0
Other Ascertainable Records								
RCRA NonGen / NLR	0.250		0	0	NR	NR	NR	0
FUDS	1.000		0	0	0	0	NR	0
DOD	1.000		0	0	0	0	NR	0
SCRD DRYCLEANERS	0.500		0	0	0	NR	NR	0
US FIN ASSUR	TP		NR	NR	NR	NR	NR	0
EPA WATCH LIST	TP		NR	NR	NR	NR	NR	0
2020 COR ACTION	0.250		0	0	NR	NR	NR	0
TSCA	TP		NR	NR	NR	NR	NR	0
TRIS	0.250		0	0	NR	NR	NR	0
SSTS	TP		NR	NR	NR	NR	NR	0
ROD	1.000		0	0	0	0	NR	0
RMP	TP		NR	NR	NR	NR	NR	0
RAATS	1.000		0	0	0	0	NR	0
PRP	TP		NR	NR	NR	NR	NR	0
PADS	TP		NR	NR	NR	NR	NR	0
ICIS	TP		NR	NR	NR	NR	NR	0
FTTS	TP		NR	NR	NR	NR	NR	0
MLTS	TP		NR	NR	NR	NR	NR	0
COAL ASH DOE	TP		NR	NR	NR	NR	NR	0
COAL ASH EPA	0.500		0	0	0	NR	NR	0
PCB TRANSFORMER	TP		NR	NR	NR	NR	NR	0
RADINFO	TP		NR	NR	NR	NR	NR	0
HIST FTTS	TP		NR	NR	NR	NR	NR	0
DOT OPS	TP		NR	NR	NR	NR	NR	0
CONSENT	1.000		0	0	0	0	NR	0
INDIAN RESERV	1.000		0	0	0	0	NR	0
FUSRAP	1.000		0	0	0	0	NR	0
UMTRA	0.500		0	0	0	NR	NR	0
LEAD SMELTERS	TP		NR	NR	NR	NR	NR	0
US AIRS	TP		NR	NR	NR	NR	NR	0
US MINES	0.250		1	0	NR	NR	NR	1
ABANDONED MINES	TP		NR	NR	NR	NR	NR	0
FINDS	0.250		2	0	NR	NR	NR	2
UXO	1.000		0	0	0	0	NR	0
ECHO	TP		NR	NR	NR	NR	NR	0
DOCKET HWC	TP		NR	NR	NR	NR	NR	0
FUELS PROGRAM	0.250		0	0	NR	NR	NR	0
CA BOND EXP. PLAN	1.000		0	0	0	0	NR	0
Cortese	0.500		0	0	0	NR	NR	0
CUPA Listings	0.500		0	0	0	NR	NR	0
DRYCLEANERS	0.250		0	0	NR	NR	NR	0
EMI	TP		NR	NR	NR	NR	NR	0
ENF	1.000		0	2	1	1	NR	4
Financial Assurance	TP		NR	NR	NR	NR	NR	0
HAZNET	TP		NR	NR	NR	NR	NR	0

MAP FINDINGS SUMMARY

Database	Search Distance (Miles)	Target Property	< 1/8	1/8 - 1/4	1/4 - 1/2	1/2 - 1	> 1	Total Plotted
ICE	TP		NR	NR	NR	NR	NR	0
HIST CORTESE	0.500		0	0	0	NR	NR	0
HWP	1.000		0	0	0	0	NR	0
HWT	0.250		0	0	NR	NR	NR	0
MINES	TP		NR	NR	NR	NR	NR	0
MWMP	0.250		0	0	NR	NR	NR	0
NPDES	TP		NR	NR	NR	NR	NR	0
PEST LIC	TP		NR	NR	NR	NR	NR	0
PROC	0.500		0	0	0	NR	NR	0
Notify 65	1.000		0	0	0	0	NR	0
UIC	TP		NR	NR	NR	NR	NR	0
WASTEWATER PITS	0.500		0	0	0	NR	NR	0
WDS	0.500		0	0	0	NR	NR	0
WIP	0.250		0	0	NR	NR	NR	0
EDR HIGH RISK HISTORICAL RECORDS								
EDR Exclusive Records								
EDR MGP	1.000		0	0	0	0	NR	0
EDR Hist Auto	0.250		0	1	NR	NR	NR	1
EDR Hist Cleaner	0.250		0	0	NR	NR	NR	0
EDR RECOVERED GOVERNMENT ARCHIVES								
Exclusive Recovered Govt. Archives								
RGA LF	TP		NR	NR	NR	NR	NR	0
RGA LUST	TP		NR	NR	NR	NR	NR	0
- Totals --		0	4	3	2	2	0	11

NOTES:

TP = Target Property

NR = Not Requested at this Search Distance

Sites may be listed in more than one database

1 **NORTH COUNTY SAND & GRAVEL INC** **US MINES** **1016469089**
N/A

< 1/8
1 ft.

RIVERSIDE (County), CA

Relative:
Lower

Actual:
1554 ft.

US MINES:

Mine ID:	0405609
SIC code(s):	144200 000000 000000 000000 000000 000000
Entity name:	FAB-TECH 09
Company:	NORTH COUNTY SAND & GRAVEL INC
Status:	1
Status date:	20170104
Operation Class:	non-Coal Mining
Number of shops:	0
Number of plants:	0
Latitude:	33 36 02
Longitude:	117 10 06

Violations Details:

Violation Number:	8788088
Date Issued:	11/16/2015
Mine Status:	Intermittent
Status Date:	04/13/2015
Action Type:	104(a)
Date Abated:	11/16/2015
Citation/Order:	Citation
Sig and Sub Designation:	N
Proposed Penalty:	100.00
Paid Penalty:	100.00
Assessment Status code:	Closed
Assess. Case Status code:	Proposed
Assessment Amount:	100.00
Year:	2015

Violation Number:	6399880
Date Issued:	11/15/2007
Mine Status:	Intermittent
Status Date:	04/13/2015
Action Type:	104(a)
Date Abated:	11/29/2007
Citation/Order:	Citation
Sig and Sub Designation:	N
Proposed Penalty:	100.00
Paid Penalty:	100.00
Assessment Status code:	Closed
Assess. Case Status code:	Proposed
Assessment Amount:	100.00
Year:	2007

Violation Number:	6399879
Date Issued:	11/15/2007
Mine Status:	Intermittent
Status Date:	04/13/2015
Action Type:	104(a)
Date Abated:	11/29/2007
Citation/Order:	Citation
Sig and Sub Designation:	N
Proposed Penalty:	100.00
Paid Penalty:	100.00

NORTH COUNTY SAND & GRAVEL INC (Continued) **1016469089**

Assessment Status code: Closed
Assess. Case Status code: Proposed
Assessment Amount: 100.00
Year: 2007

Violation Number: 6440058
Date Issued: 10/15/2008
Mine Status: Intermittent
Status Date: 04/13/2015
Action Type: 104(a)
Date Abated: 11/06/2008
Citation/Order: Citation
Sig and Sub Designation: N
Proposed Penalty: 100.00
Paid Penalty: 100.00
Assessment Status code: Closed
Assess. Case Status code: Proposed
Assessment Amount: 100.00
Year: 2008

Violation Number: 6440059
Date Issued: 10/15/2008
Mine Status: Intermittent
Status Date: 04/13/2015
Action Type: 104(a)
Date Abated: 10/16/2008
Citation/Order: Citation
Sig and Sub Designation: Y
Proposed Penalty: 100.00
Paid Penalty: 100.00
Assessment Status code: Closed
Assess. Case Status code: Proposed
Assessment Amount: 100.00
Year: 2008

Violation Number: 6440057
Date Issued: 10/15/2008
Mine Status: Intermittent
Status Date: 04/13/2015
Action Type: 104(a)
Date Abated: 10/15/2008
Citation/Order: Citation
Sig and Sub Designation: N
Proposed Penalty: 100.00
Paid Penalty: 100.00
Assessment Status code: Closed
Assess. Case Status code: Proposed
Assessment Amount: 100.00
Year: 2008

Violation Number: 6440060
Date Issued: 10/15/2008
Mine Status: Intermittent
Status Date: 04/13/2015
Action Type: 104(a)
Date Abated: 10/16/2008
Citation/Order: Citation

NORTH COUNTY SAND & GRAVEL INC (Continued) **1016469089**

Sig and Sub Designation: Y
Proposed Penalty: 108.00
Paid Penalty: 108.00
Assessment Status code: Closed
Assess. Case Status code: Proposed
Assessment Amount: 108.00
Year: 2008

Violation Number: 6440061
Date Issued: 10/15/2008
Mine Status: Intermittent
Status Date: 04/13/2015
Action Type: 104(a)
Date Abated: 11/03/2008
Citation/Order: Citation
Sig and Sub Designation: N
Proposed Penalty: 162.00
Paid Penalty: 162.00
Assessment Status code: Closed
Assess. Case Status code: Proposed
Assessment Amount: 162.00
Year: 2008

Violation Number: 6440056
Date Issued: 10/15/2008
Mine Status: Intermittent
Status Date: 04/13/2015
Action Type: 104(a)
Date Abated: 10/15/2008
Citation/Order: Citation
Sig and Sub Designation: Y
Proposed Penalty: 243.00
Paid Penalty: 243.00
Assessment Status code: Closed
Assess. Case Status code: Proposed
Assessment Amount: 243.00
Year: 2008

Violation Number: 6440667
Date Issued: 09/02/2008
Mine Status: Intermittent
Status Date: 04/13/2015
Action Type: 104(a)
Date Abated: 09/02/2008
Citation/Order: Citation
Sig and Sub Designation: N
Proposed Penalty: 100.00
Paid Penalty: 100.00
Assessment Status code: Closed
Assess. Case Status code: Proposed
Assessment Amount: 100.00
Year: 2008

Violation Number: 6440668
Date Issued: 09/02/2008
Mine Status: Intermittent
Status Date: 04/13/2015

NORTH COUNTY SAND & GRAVEL INC (Continued) **1016469089**

Action Type:	104(a)
Date Abated:	09/02/2008
Citation/Order:	Citation
Sig and Sub Designation:	N
Proposed Penalty:	100.00
Paid Penalty:	100.00
Assessment Status code:	Closed
Assess. Case Status code:	Proposed
Assessment Amount:	100.00
Year:	2008

Violation Number:	8689853
Date Issued:	07/30/2013
Mine Status:	Intermittent
Status Date:	04/13/2015
Action Type:	104(a)
Date Abated:	08/01/2013
Citation/Order:	Citation
Sig and Sub Designation:	N
Proposed Penalty:	100
Paid Penalty:	100
Assessment Status code:	Closed
Assess. Case Status code:	Proposed
Assessment Amount:	100
Year:	2013

Violation Number:	6361752
Date Issued:	07/19/2004
Mine Status:	Intermittent
Status Date:	04/13/2015
Action Type:	104(a)
Date Abated:	07/20/2004
Citation/Order:	Citation
Sig and Sub Designation:	N
Proposed Penalty:	60.00
Paid Penalty:	60.00
Assessment Status code:	Closed
Assess. Case Status code:	Proposed
Assessment Amount:	60.00
Year:	2004

Violation Number:	6361751
Date Issued:	07/19/2004
Mine Status:	Intermittent
Status Date:	04/13/2015
Action Type:	104(a)
Date Abated:	07/21/2004
Citation/Order:	Citation
Sig and Sub Designation:	N
Proposed Penalty:	60.00
Paid Penalty:	60.00
Assessment Status code:	Closed
Assess. Case Status code:	Proposed
Assessment Amount:	60.00
Year:	2004

Violation Number:	6361750

NORTH COUNTY SAND & GRAVEL INC (Continued) **1016469089**

Date Issued:	07/19/2004
Mine Status:	Intermittent
Status Date:	04/13/2015
Action Type:	104(a)
Date Abated:	07/21/2004
Citation/Order:	Citation
Sig and Sub Designation:	N
Proposed Penalty:	60.00
Paid Penalty:	60.00
Assessment Status code:	Closed
Assess. Case Status code:	Proposed
Assessment Amount:	60.00
Year:	2004

Violation Number:	8607403
Date Issued:	07/11/2011
Mine Status:	Intermittent
Status Date:	04/13/2015
Action Type:	104(a)
Date Abated:	07/11/2011
Citation/Order:	Citation
Sig and Sub Designation:	Y
Proposed Penalty:	634.00
Paid Penalty:	634.00
Assessment Status code:	Closed
Assess. Case Status code:	Proposed
Assessment Amount:	634.00
Year:	2011

Violation Number:	8607402
Date Issued:	07/11/2011
Mine Status:	Intermittent
Status Date:	04/13/2015
Action Type:	104(a)
Date Abated:	07/11/2011
Citation/Order:	Citation
Sig and Sub Designation:	Y
Proposed Penalty:	634.00
Paid Penalty:	634.00
Assessment Status code:	Closed
Assess. Case Status code:	Proposed
Assessment Amount:	634.00
Year:	2011

Violation Number:	8781074
Date Issued:	05/29/2014
Mine Status:	Intermittent
Status Date:	04/13/2015
Action Type:	104(a)
Date Abated:	05/29/2014
Citation/Order:	Citation
Sig and Sub Designation:	Y
Proposed Penalty:	108.00
Paid Penalty:	108.00
Assessment Status code:	Closed
Assess. Case Status code:	Proposed
Assessment Amount:	108.00

NORTH COUNTY SAND & GRAVEL INC (Continued) **1016469089**

Year:	2014

Violation Number:	8781070
Date Issued:	05/28/2014
Mine Status:	Intermittent
Status Date:	04/13/2015
Action Type:	104(a)
Date Abated:	05/29/2014
Citation/Order:	Citation
Sig and Sub Designation:	Y
Proposed Penalty:	243.00
Paid Penalty:	243.00
Assessment Status code:	Closed
Assess. Case Status code:	Proposed
Assessment Amount:	243.00
Year:	2014

Violation Number:	8781073
Date Issued:	05/28/2014
Mine Status:	Intermittent
Status Date:	04/13/2015
Action Type:	104(a)
Date Abated:	05/29/2014
Citation/Order:	Citation
Sig and Sub Designation:	N
Proposed Penalty:	162.00
Paid Penalty:	162.00
Assessment Status code:	Closed
Assess. Case Status code:	Proposed
Assessment Amount:	162.00
Year:	2014

NORTH COUNTY SAND & GRAVEL INC (Continued) **1016469089**

Click this hyperlink while viewing on your computer to access
38 additional US_MINES: record(s) in the EDR Site Report.

2
WSW
< 1/8
0.002 mi.
9 ft.

SPRINT UNITED MANAGEMNT CO.
35755 ANTELOPE DRIVE
MURRIETA, CA 92563

FINDS **1023373478**
N/A

Relative:
Lower

Actual:
1547 ft.

FINDS:

Registry ID: 110066714363

Environmental Interest/Information System
STATE MASTER

Click this hyperlink while viewing on your computer to access
additional FINDS: detail in the EDR Site Report.

A3
SW
< 1/8
0.080 mi.
425 ft.

28251 CLINTON KEITH RD.
MURRIETA, CA 92562

ERNS **2011964460**
N/A

Site 1 of 2 in cluster A

Relative:
Lower

Actual:
1530 ft.

Click this hyperlink while viewing on your computer to access
additional ERNS detail in the EDR Site Report.

A4
SW
< 1/8
0.080 mi.
425 ft.

VISTA MURRIETA HIGH SCHOOL
28251 CLINTON KEITH RD
MURRIETA, CA 92563

FINDS **1023251173**
N/A

Site 2 of 2 in cluster A

Relative:
Lower

Actual:
1530 ft.

FINDS:

Registry ID: 110065397886

Environmental Interest/Information System
STATE MASTER

Click this hyperlink while viewing on your computer to access
additional FINDS: detail in the EDR Site Report.

5 WSW 1/8-1/4 0.145 mi. 764 ft. | **CLINTON KEITH ROAD AT INTERSTATE 215 (I-215) INTER**
CLINTON KEITH ROAD
MURRIETA, CA | **ENF** | **S118397488**
N/A

Relative: Lower

Actual: 1508 ft.

ENF:

Region:	9
Facility Id:	710610
Agency Name:	Roger Cunliffe Owen
Place Type:	All Other
Place Subtype:	Dredge/Fill Site
Facility Type:	All other facilities
Agency Type:	Not reported
# Of Agencies:	2
Place Latitude:	33.598333
Place Longitude:	-117.174444
SIC Code 1:	Not reported
SIC Desc 1:	Not reported
SIC Code 2:	Not reported
SIC Desc 2:	Not reported
SIC Code 3:	Not reported
SIC Desc 3:	Not reported
NAICS Code 1:	Not reported
NAICS Desc 1:	Not reported
NAICS Code 2:	Not reported
NAICS Desc 2:	Not reported
NAICS Code 3:	Not reported
NAICS Desc 3:	Not reported
# Of Places:	1
Source Of Facility:	Reg Meas
Design Flow:	Not reported
Threat To Water Quality:	Not reported
Complexity:	Not reported
Pretreatment:	Not reported
Facility Waste Type:	Not reported
Facility Waste Type 2:	Not reported
Facility Waste Type 3:	Not reported
Facility Waste Type 4:	Not reported
Program:	CERFILLEXC
Program Category1:	CER
Program Category2:	CER
# Of Programs:	1
WDID:	9 000001731
Reg Measure Id:	339174
Reg Measure Type:	401 Certification
Region:	9
Order #:	07C-114
Npdes# CA#:	Not reported
Major-Minor:	Not reported
Npdes Type:	Not reported
Reclamation:	Not reported
Dredge Fill Fee:	Not reported
301H:	Not reported
Application Fee Amt Received:	2750
Status:	Historical
Status Date:	10/19/2015
Effective Date:	01/08/2009
Expiration/Review Date:	01/08/2014

CLINTON KEITH ROAD AT INTERSTATE 215 (I-215) INTERCHANGE PRO (Continued) **S118397488**

Termination Date:	01/08/2014
WDR Review - Amend:	Not reported
WDR Review - Revise/Renew:	Not reported
WDR Review - Rescind:	Not reported
WDR Review - No Action Required:	Not reported
WDR Review - Pending:	Not reported
WDR Review - Planned:	Not reported
Status Enrollee:	N
Individual/General:	I
Fee Code:	19 - Non Billable by Administrative Determination
Direction/Voice:	Passive
Enforcement Id(EID):	403000
Region:	9
Order / Resolution Number:	R9-2015-0150
Enforcement Action Type:	Notice of Violation
Effective Date:	09/29/2015
Adoption/Issuance Date:	09/29/2015
Achieve Date:	Not reported
Termination Date:	Not reported
ACL Issuance Date:	Not reported
EPL Issuance Date:	Not reported
Status:	Active
Title:	NOV R9-2015-0150 for Murrieta City
Description:	failure to submit required report for 401 certifications
Program:	CERFILLEXC
Latest Milestone Completion Date:	Not reported
# Of Programs1:	1
Total Assessment Amount:	0
Initial Assessed Amount:	0
Liability $ Amount:	0
Project $ Amount:	0
Liability $ Paid:	0
Project $ Completed:	0
Total $ Paid/Completed Amount:	0

Region:	9
Facility Id:	710610
Agency Name:	Roger Cunliffe Owen
Place Type:	All Other
Place Subtype:	Dredge/Fill Site
Facility Type:	All other facilities
Agency Type:	Not reported
# Of Agencies:	2
Place Latitude:	33.598333
Place Longitude:	-117.174444
SIC Code 1:	Not reported
SIC Desc 1:	Not reported
SIC Code 2:	Not reported
SIC Desc 2:	Not reported
SIC Code 3:	Not reported
SIC Desc 3:	Not reported
NAICS Code 1:	Not reported
NAICS Desc 1:	Not reported
NAICS Code 2:	Not reported
NAICS Desc 2:	Not reported
NAICS Code 3:	Not reported
NAICS Desc 3:	Not reported

CLINTON KEITH ROAD AT INTERSTATE 215 (I-215) INTERCHANGE PRO (Continued) **S118397488**

# Of Places:	1
Source Of Facility:	Reg Meas
Design Flow:	Not reported
Threat To Water Quality:	Not reported
Complexity:	Not reported
Pretreatment:	Not reported
Facility Waste Type:	Not reported
Facility Waste Type 2:	Not reported
Facility Waste Type 3:	Not reported
Facility Waste Type 4:	Not reported
Program:	CERFILLEXC
Program Category1:	CER
Program Category2:	CER
# Of Programs:	1
WDID:	9 000001731
Reg Measure Id:	339174
Reg Measure Type:	401 Certification
Region:	9
Order #:	07C-114
Npdes# CA#:	Not reported
Major-Minor:	Not reported
Npdes Type:	Not reported
Reclamation:	Not reported
Dredge Fill Fee:	Not reported
301H:	Not reported
Application Fee Amt Received:	2750
Status:	Historical
Status Date:	10/19/2015
Effective Date:	01/08/2009
Expiration/Review Date:	01/08/2014
Termination Date:	01/08/2014
WDR Review - Amend:	Not reported
WDR Review - Revise/Renew:	Not reported
WDR Review - Rescind:	Not reported
WDR Review - No Action Required:	Not reported
WDR Review - Pending:	Not reported
WDR Review - Planned:	Not reported
Status Enrollee:	N
Individual/General:	I
Fee Code:	19 - Non Billable by Administrative Determination
Direction/Voice:	Passive
Enforcement Id(EID):	401952
Region:	9
Order / Resolution Number:	07C-114
Enforcement Action Type:	Staff Enforcement Letter
Effective Date:	07/06/2015
Adoption/Issuance Date:	07/06/2015
Achieve Date:	Not reported
Termination Date:	07/06/2015
ACL Issuance Date:	Not reported
EPL Issuance Date:	Not reported
Status:	Historical
Title:	Letter 07C-114 for Murrieta City
Description:	SEL for non-reporting
Program:	CERDREDGE
Latest Milestone Completion Date:	Not reported
# Of Programs1:	1

CLINTON KEITH ROAD AT INTERSTATE 215 (I-215) INTERCHANGE PRO (Continued) **S118397488**

Total Assessment Amount:	0
Initial Assessed Amount:	0
Liability $ Amount:	0
Project $ Amount:	0
Liability $ Paid:	0
Project $ Completed:	0
Total $ Paid/Completed Amount:	0

6
SW
1/8-1/4
0.156 mi.
823 ft.

PACIFIC LANDING APARTMENTS, MURRIETA, RIVERSIDE CT **ENF** **S118647344**
CLINTON KEITH ROAD AND INTERSTATE 215 (ESCONDIDO FREEWAY) **N/A**
MURRIETA, CA

Relative:
Lower

Actual:
1501 ft.

ENF:

Region:	9
Facility Id:	799923
Agency Name:	Fernando Arimon
Place Type:	All Other
Place Subtype:	Dredge/Fill Site
Facility Type:	Industrial
Agency Type:	Privately-Individual
# Of Agencies:	1
Place Latitude:	33.59671
Place Longitude:	-117.17305
SIC Code 1:	Not reported
SIC Desc 1:	Not reported
SIC Code 2:	Not reported
SIC Desc 2:	Not reported
SIC Code 3:	Not reported
SIC Desc 3:	Not reported
NAICS Code 1:	Not reported
NAICS Desc 1:	Not reported
NAICS Code 2:	Not reported
NAICS Desc 2:	Not reported
NAICS Code 3:	Not reported
NAICS Desc 3:	Not reported
# Of Places:	1
Source Of Facility:	Reg Meas
Design Flow:	Not reported
Threat To Water Quality:	Not reported
Complexity:	Not reported
Pretreatment:	Not reported
Facility Waste Type:	Not reported
Facility Waste Type 2:	Not reported
Facility Waste Type 3:	Not reported
Facility Waste Type 4:	Not reported
Program:	CERFILLEXC
Program Category1:	CER
Program Category2:	CER
# Of Programs:	1
WDID:	9 000002651
Reg Measure Id:	393600
Reg Measure Type:	401 Certification
Region:	9
Order #:	R9-2013-0157
Npdes# CA#:	Not reported
Major-Minor:	Not reported

PACIFIC LANDING APARTMENTS, MURRIETA, RIVERSIDE CTY (Continued) **S118647344**

Npdes Type:	Not reported
Reclamation:	Not reported
Dredge Fill Fee:	Not reported
301H:	Not reported
Application Fee Amt Received:	35162
Status:	Active
Status Date:	03/13/2015
Effective Date:	07/01/2014
Expiration/Review Date:	07/01/2019
Termination Date:	Not reported
WDR Review - Amend:	Not reported
WDR Review - Revise/Renew:	Not reported
WDR Review - Rescind:	Not reported
WDR Review - No Action Required:	Not reported
WDR Review - Pending:	Not reported
WDR Review - Planned:	Not reported
Status Enrollee:	N
Individual/General:	I
Fee Code:	19 - Non Billable by Administrative Determination
Direction/Voice:	Passive
Enforcement Id(EID):	406259
Region:	9
Order / Resolution Number:	Not reported
Enforcement Action Type:	Staff Enforcement Letter
Effective Date:	05/16/2016
Adoption/Issuance Date:	05/16/2016
Achieve Date:	Not reported
Termination Date:	Not reported
ACL Issuance Date:	Not reported
EPL Issuance Date:	Not reported
Status:	Active
Title:	SEL re R9-2013-0157 for Pacific Landing Apartments Project (Annual Rpts 2015-2016)
Description:	Not reported
Program:	CERFILLEXC
Latest Milestone Completion Date:	Not reported
# Of Programs1:	1
Total Assessment Amount:	0
Initial Assessed Amount:	0
Liability $ Amount:	0
Project $ Amount:	0
Liability $ Paid:	0
Project $ Completed:	0
Total $ Paid/Completed Amount:	0

---

7 **EXECUTIVE AUTO BROKERS GROUP** **EDR Hist Auto** **1021304995**
ESE **35992 LINDSTRAND AVE** **N/A**
1/8-1/4 **MURRIETA, CA 92563**
0.240 mi.
1268 ft.

Relative: EDR Hist Auto
Lower

Actual:
1483 ft.

Year:	Name:	Type:
2013	EXECUTIVE AUTO BROKERS GROUP	General Automotive Repair Shops
2014	EXECUTIVE AUTO BROKERS GROUP	General Automotive Repair Shops

8
WSW
1/4-1/2
0.307 mi.
1619 ft.

MOTORS PETROLEUM INC.
27698 CLINTON KEITH RD
MURRIETA, CA 92562

UST **U004227651**
N/A

Relative:
Lower

Actual:
1519 ft.

UST:

Facility ID:	57566
Permitting Agency:	Riverside County Department of Environmental Health
Latitude:	33.59885
Longitude:	-117.17742

RIVERSIDE CO. UST:

Region:	RIVERSIDE
Total Tanks:	3

9
NE
1/4-1/2
0.430 mi.
2271 ft.

CHANNEL CATS RV PARK
28393 SOMERS RD
MURRIETA, CA 92584

ENF **S111211958**
N/A

Relative:
Lower

Actual:
1519 ft.

ENF:

Region:	9
Facility Id:	214037
Agency Name:	Not reported
Place Type:	Recreational
Place Subtype:	Campground
Facility Type:	All other facilities
Agency Type:	Not reported
# Of Agencies:	Not reported
Place Latitude:	Not reported
Place Longitude:	Not reported
SIC Code 1:	703
SIC Desc 1:	Camps and Recreational Vehicle Parks
SIC Code 2:	Not reported
SIC Desc 2:	Not reported
SIC Code 3:	Not reported
SIC Desc 3:	Not reported
NAICS Code 1:	Not reported
NAICS Desc 1:	Not reported
NAICS Code 2:	Not reported
NAICS Desc 2:	Not reported
NAICS Code 3:	Not reported
NAICS Desc 3:	Not reported
# Of Places:	1
Source Of Facility:	Enf Action
Design Flow:	Not reported
Threat To Water Quality:	Not reported
Complexity:	Not reported
Pretreatment:	Not reported
Facility Waste Type:	Not reported
Facility Waste Type 2:	Not reported
Facility Waste Type 3:	Not reported
Facility Waste Type 4:	Not reported
Program:	Not reported
Program Category1:	Not reported
Program Category2:	WDR
# Of Programs:	Not reported

CHANNEL CATS RV PARK (Continued) **S111211958**

WDID:	Not reported
Reg Measure Id:	Not reported
Reg Measure Type:	Not reported
Region:	Not reported
Order #:	Not reported
Npdes# CA#:	Not reported
Major-Minor:	Not reported
Npdes Type:	Not reported
Reclamation:	Not reported
Dredge Fill Fee:	Not reported
301H:	Not reported
Application Fee Amt Received:	Not reported
Status:	Not reported
Status Date:	Not reported
Effective Date:	Not reported
Expiration/Review Date:	Not reported
Termination Date:	Not reported
WDR Review - Amend:	Not reported
WDR Review - Revise/Renew:	Not reported
WDR Review - Rescind:	Not reported
WDR Review - No Action Required:	Not reported
WDR Review - Pending:	Not reported
WDR Review - Planned:	Not reported
Status Enrollee:	Not reported
Individual/General:	Not reported
Fee Code:	Not reported
Direction/Voice:	Not reported
Enforcement Id(EID):	241767
Region:	9
Order / Resolution Number:	UNKNOWN
Enforcement Action Type:	Staff Enforcement Letter
Effective Date:	04/11/2002
Adoption/Issuance Date:	Not reported
Achieve Date:	Not reported
Termination Date:	04/11/2002
ACL Issuance Date:	Not reported
EPL Issuance Date:	Not reported
Status:	Historical
Title:	Enforcement - 9 000000658
Description:	Failure to submit 2001 Annual Monitoring Report
Program:	WDR
Latest Milestone Completion Date:	Not reported
# Of Programs1:	1
Total Assessment Amount:	0
Initial Assessed Amount:	0
Liability $ Amount:	0
Project $ Amount:	0
Liability $ Paid:	0
Project $ Completed:	0
Total $ Paid/Completed Amount:	0

10 NNE 1/2-1 0.793 mi. 4189 ft. | **BAXTER ROAD ELEMENTARY SCHOOL NO. 10**
BAXTER ROAD AND MEADOWLARK LANE
MURRIETA, CA 92563 | **ENVIROSTOR SCH** | **S118757363**
N/A

Relative: Lower

Actual: 1510 ft.

ENVIROSTOR:

Facility ID:	70000071
Status:	No Action Required
Status Date:	11/17/2005
Site Code:	404656
Site Type:	School Investigation
Site Type Detailed:	School
Acres:	12.06
NPL:	NO
Regulatory Agencies:	SMBRP
Lead Agency:	SMBRP
Program Manager:	Angela Garcia
Supervisor:	Shahir Haddad
Division Branch:	Southern California Schools & Brownfields Outreach
Assembly:	67
Senate:	28
Special Program:	Not reported
Restricted Use:	NO
Site Mgmt Req:	NONE SPECIFIED
Funding:	School District
Latitude:	33.61383
Longitude:	-117.1604
APN:	NONE SPECIFIED
Past Use:	NONE
Potential COC:	NONE SPECIFIED No Contaminants found
Confirmed COC:	NONE SPECIFIED
Potential Description:	NMA
Alias Name:	404656
Alias Type:	Project Code (Site Code)
Alias Name:	70000071
Alias Type:	Envirostor ID Number

Completed Info:

Completed Area Name:	PROJECT WIDE
Completed Sub Area Name:	Not reported
Completed Document Type:	Phase 1
Completed Date:	11/01/2005
Comments:	Based on the Site visit on October 28, 2005 and the information presented inthe Phase I report. DTSC concurred with No Further Action. Not reported
Completed Area Name:	PROJECT WIDE
Completed Sub Area Name:	Not reported
Completed Document Type:	Cost Recovery Closeout Memo
Completed Date:	11/16/2005
Comments:	CRU Memo completed
Future Area Name:	Not reported
Future Sub Area Name:	Not reported
Future Document Type:	Not reported
Future Due Date:	Not reported
Schedule Area Name:	Not reported
Schedule Sub Area Name:	Not reported
Schedule Document Type:	Not reported

BAXTER ROAD ELEMENTARY SCHOOL NO. 10 (Continued) **S118757363**

Schedule Due Date: Not reported
Schedule Revised Date: Not reported

SCH:

Facility ID: 70000071
Site Type: School Investigation
Site Type Detail: School
Site Mgmt. Req.: NONE SPECIFIED
Acres: 12.06
National Priorities List: NO
Cleanup Oversight Agencies: SMBRP
Lead Agency: SMBRP
Lead Agency Description: DTSC - Site Cleanup Program
Project Manager: Angela Garcia
Supervisor: Shahir Haddad
Division Branch: Southern California Schools & Brownfields Outreach
Site Code: 404656
Assembly: 67
Senate: 28
Special Program Status: Not reported
Status: No Action Required
Status Date: 11/17/2005
Restricted Use: NO
Funding: School District
Latitude: 33.61383
Longitude: -117.1604
APN: NONE SPECIFIED
Past Use: NONE
Potential COC: NONE SPECIFIED, No Contaminants found
Confirmed COC: NONE SPECIFIED
Potential Description: NMA
Alias Name: 404656
Alias Type: Project Code (Site Code)
Alias Name: 70000071
Alias Type: Envirostor ID Number

Completed Info:
Completed Area Name: PROJECT WIDE
Completed Sub Area Name: Not reported
Completed Document Type: Phase 1
Completed Date: 11/01/2005
Comments: Based on the Site visit on October 28, 2005 and the information presented inthe Phase I report. DTSC concurred with No Further Action. Not reported

Completed Area Name: PROJECT WIDE
Completed Sub Area Name: Not reported
Completed Document Type: Cost Recovery Closeout Memo
Completed Date: 11/16/2005
Comments: CRU Memo completed

Future Area Name: Not reported
Future Sub Area Name: Not reported
Future Document Type: Not reported
Future Due Date: Not reported
Schedule Area Name: Not reported

BAXTER ROAD ELEMENTARY SCHOOL NO. 10 (Continued) **S118757363**

Schedule Sub Area Name: Not reported
Schedule Document Type: Not reported
Schedule Due Date: Not reported
Schedule Revised Date: Not reported

11
North
1/2-1
0.862 mi.
4549 ft.

COMMERCIAL DEVELOPMENT SITE PROJECT **ENF** **S111212036**
BAXTER ROAD AND ANTELOPE ROAD **N/A**
MURRIETA, CA

Relative:
Higher

Actual:
1577 ft.

ENF:

Region:	9
Facility Id:	647956
Agency Name:	Not reported
Place Type:	All Other
Place Subtype:	Dredge/Fill Site
Facility Type:	Not reported
Agency Type:	Not reported
# Of Agencies:	Not reported
Place Latitude:	33.608333
Place Longitude:	-117.158333
SIC Code 1:	Not reported
SIC Desc 1:	Not reported
SIC Code 2:	Not reported
SIC Desc 2:	Not reported
SIC Code 3:	Not reported
SIC Desc 3:	Not reported
NAICS Code 1:	Not reported
NAICS Desc 1:	Not reported
NAICS Code 2:	Not reported
NAICS Desc 2:	Not reported
NAICS Code 3:	Not reported
NAICS Desc 3:	Not reported
# Of Places:	1
Source Of Facility:	Enf Action
Design Flow:	Not reported
Threat To Water Quality:	Not reported
Complexity:	Not reported
Pretreatment:	Not reported
Facility Waste Type:	Not reported
Facility Waste Type 2:	Not reported
Facility Waste Type 3:	Not reported
Facility Waste Type 4:	Not reported
Program:	Not reported
Program Category1:	Not reported
Program Category2:	CER
# Of Programs:	Not reported
WDID:	Not reported
Reg Measure Id:	Not reported
Reg Measure Type:	Not reported
Region:	Not reported
Order #:	Not reported
Npdes# CA#:	Not reported
Major-Minor:	Not reported
Npdes Type:	Not reported
Reclamation:	Not reported
Dredge Fill Fee:	Not reported

COMMERCIAL DEVELOPMENT SITE PROJECT (Continued) **S111212036**

301H:	Not reported
Application Fee Amt Received:	Not reported
Status:	Not reported
Status Date:	Not reported
Effective Date:	Not reported
Expiration/Review Date:	Not reported
Termination Date:	Not reported
WDR Review - Amend:	Not reported
WDR Review - Revise/Renew:	Not reported
WDR Review - Rescind:	Not reported
WDR Review - No Action Required:	Not reported
WDR Review - Pending:	Not reported
WDR Review - Planned:	Not reported
Status Enrollee:	Not reported
Individual/General:	Not reported
Fee Code:	Not reported
Direction/Voice:	Not reported
Enforcement Id(EID):	403529
Region:	9
Order / Resolution Number:	07C-024
Enforcement Action Type:	Staff Enforcement Letter
Effective Date:	11/02/2015
Adoption/Issuance Date:	11/02/2015
Achieve Date:	Not reported
Termination Date:	11/02/2015
ACL Issuance Date:	Not reported
EPL Issuance Date:	Not reported
Status:	Historical
Title:	Staff Enforcement Letter 07C-024 for Physician's Hospital of Murrieta
Description:	Staff Enforcement Letter
Program:	CERFILLEXC
Latest Milestone Completion Date:	Not reported
# Of Programs1:	1
Total Assessment Amount:	0
Initial Assessed Amount:	0
Liability $ Amount:	0
Project $ Amount:	0
Liability $ Paid:	0
Project $ Completed:	0
Total $ Paid/Completed Amount:	0

Region:	9
Facility Id:	647956
Agency Name:	Not reported
Place Type:	All Other
Place Subtype:	Dredge/Fill Site
Facility Type:	Not reported
Agency Type:	Not reported
# Of Agencies:	Not reported
Place Latitude:	33.608333
Place Longitude:	-117.158333
SIC Code 1:	Not reported
SIC Desc 1:	Not reported
SIC Code 2:	Not reported
SIC Desc 2:	Not reported
SIC Code 3:	Not reported
SIC Desc 3:	Not reported

COMMERCIAL DEVELOPMENT SITE PROJECT (Continued) **S111212036**

NAICS Code 1:	Not reported
NAICS Desc 1:	Not reported
NAICS Code 2:	Not reported
NAICS Desc 2:	Not reported
NAICS Code 3:	Not reported
NAICS Desc 3:	Not reported
# Of Places:	1
Source Of Facility:	Enf Action
Design Flow:	Not reported
Threat To Water Quality:	Not reported
Complexity:	Not reported
Pretreatment:	Not reported
Facility Waste Type:	Not reported
Facility Waste Type 2:	Not reported
Facility Waste Type 3:	Not reported
Facility Waste Type 4:	Not reported
Program:	Not reported
Program Category1:	Not reported
Program Category2:	CER
# Of Programs:	Not reported
WDID:	Not reported
Reg Measure Id:	Not reported
Reg Measure Type:	Not reported
Region:	Not reported
Order #:	Not reported
Npdes# CA#:	Not reported
Major-Minor:	Not reported
Npdes Type:	Not reported
Reclamation:	Not reported
Dredge Fill Fee:	Not reported
301H:	Not reported
Application Fee Amt Received:	Not reported
Status:	Not reported
Status Date:	Not reported
Effective Date:	Not reported
Expiration/Review Date:	Not reported
Termination Date:	Not reported
WDR Review - Amend:	Not reported
WDR Review - Revise/Renew:	Not reported
WDR Review - Rescind:	Not reported
WDR Review - No Action Required:	Not reported
WDR Review - Pending:	Not reported
WDR Review - Planned:	Not reported
Status Enrollee:	Not reported
Individual/General:	Not reported
Fee Code:	Not reported
Direction/Voice:	Not reported
Enforcement Id(EID):	344432
Region:	9
Order / Resolution Number:	Not reported
Enforcement Action Type:	13267 Letter
Effective Date:	06/17/2008
Adoption/Issuance Date:	06/17/2008
Achieve Date:	Not reported
Termination Date:	Not reported
ACL Issuance Date:	Not reported
EPL Issuance Date:	Not reported

COMMERCIAL DEVELOPMENT SITE PROJECT (Continued) **S111212036**

Status:	Active
Title:	13267 for City of Murrieta Temporary Fire Station
Description:	Request for Info associated with NOV for discharge of fill associated with City of Murrieta's temporary fire station at Baxter and Antelope roads, on TPM 35011
Program:	CERFILLEXC
Latest Milestone Completion Date:	Not reported
# Of Programs1:	1
Total Assessment Amount:	0
Initial Assessed Amount:	0
Liability $ Amount:	0
Project $ Amount:	0
Liability $ Paid:	0
Project $ Completed:	0
Total $ Paid/Completed Amount:	0
Region:	9
Facility Id:	647956
Agency Name:	Not reported
Place Type:	All Other
Place Subtype:	Dredge/Fill Site
Facility Type:	Not reported
Agency Type:	Not reported
# Of Agencies:	Not reported
Place Latitude:	33.608333
Place Longitude:	-117.158333
SIC Code 1:	Not reported
SIC Desc 1:	Not reported
SIC Code 2:	Not reported
SIC Desc 2:	Not reported
SIC Code 3:	Not reported
SIC Desc 3:	Not reported
NAICS Code 1:	Not reported
NAICS Desc 1:	Not reported
NAICS Code 2:	Not reported
NAICS Desc 2:	Not reported
NAICS Code 3:	Not reported
NAICS Desc 3:	Not reported
# Of Places:	1
Source Of Facility:	Enf Action
Design Flow:	Not reported
Threat To Water Quality:	Not reported
Complexity:	Not reported
Pretreatment:	Not reported
Facility Waste Type:	Not reported
Facility Waste Type 2:	Not reported
Facility Waste Type 3:	Not reported
Facility Waste Type 4:	Not reported
Program:	Not reported
Program Category1:	Not reported
Program Category2:	CER
# Of Programs:	Not reported
WDID:	Not reported
Reg Measure Id:	Not reported
Reg Measure Type:	Not reported
Region:	Not reported
Order #:	Not reported

COMMERCIAL DEVELOPMENT SITE PROJECT (Continued) **S111212036**

Npdes# CA#:	Not reported
Major-Minor:	Not reported
Npdes Type:	Not reported
Reclamation:	Not reported
Dredge Fill Fee:	Not reported
301H:	Not reported
Application Fee Amt Received:	Not reported
Status:	Not reported
Status Date:	Not reported
Effective Date:	Not reported
Expiration/Review Date:	Not reported
Termination Date:	Not reported
WDR Review - Amend:	Not reported
WDR Review - Revise/Renew:	Not reported
WDR Review - Rescind:	Not reported
WDR Review - No Action Required:	Not reported
WDR Review - Pending:	Not reported
WDR Review - Planned:	Not reported
Status Enrollee:	Not reported
Individual/General:	Not reported
Fee Code:	Not reported
Direction/Voice:	Not reported
Enforcement Id(EID):	344425
Region:	9
Order / Resolution Number:	Not reported
Enforcement Action Type:	Notice of Violation
Effective Date:	06/17/2008
Adoption/Issuance Date:	Not reported
Achieve Date:	Not reported
Termination Date:	06/17/2008
ACL Issuance Date:	Not reported
EPL Issuance Date:	Not reported
Status:	Historical
Title:	NOV for City of Murrieta Temporary Fire Station
Description:	NOV for discharge of fill associated with construction of a temporary fire station on TPM 35011 north of Baxter, east of Antelope in the City of Murrieta without obtaining a 401 Certification
Program:	CERFILLEXC
Latest Milestone Completion Date:	Not reported
# Of Programs1:	1
Total Assessment Amount:	0
Initial Assessed Amount:	0
Liability $ Amount:	0
Project $ Amount:	0
Liability $ Paid:	0
Project $ Completed:	0
Total $ Paid/Completed Amount:	0

Count: 2 records.

ORPHAN SUMMARY

City	EDR ID	Site Name	Site Address	Zip	Database(s)
MURRIETA	S107538185		CORNER OF SIERRA LAND & MCELWA	92562	CDL
RIVERSIDE COUNTY	S107541240		WINEVILLE, SW CORNER OF GAGELE		CDL

GOVERNMENT RECORDS SEARCHED / DATA CURRENCY TRACKING

To maintain currency of the following federal and state databases, EDR contacts the appropriate governmental agency on a monthly or quarterly basis, as required.

Number of Days to Update: Provides confirmation that EDR is reporting records that have been updated within 90 days from the date the government agency made the information available to the public.

STANDARD ENVIRONMENTAL RECORDS

Federal NPL site list

NPL: National Priority List

National Priorities List (Superfund). The NPL is a subset of CERCLIS and identifies over 1,200 sites for priority cleanup under the Superfund Program. NPL sites may encompass relatively large areas. As such, EDR provides polygon coverage for over 1,000 NPL site boundaries produced by EPA's Environmental Photographic Interpretation Center (EPIC) and regional EPA offices.

Date of Government Version: 04/05/2017
Date Data Arrived at EDR: 04/21/2017
Date Made Active in Reports: 05/12/2017
Number of Days to Update: 21

Source: EPA
Telephone: N/A
Last EDR Contact: 07/07/2017
Next Scheduled EDR Contact: 10/16/2017
Data Release Frequency: Quarterly

NPL Site Boundaries

Sources:

EPA's Environmental Photographic Interpretation Center (EPIC)
Telephone: 202-564-7333

EPA Region 1
Telephone 617-918-1143

EPA Region 6
Telephone: 214-655-6659

EPA Region 3
Telephone 215-814-5418

EPA Region 7
Telephone: 913-551-7247

EPA Region 4
Telephone 404-562-8033

EPA Region 8
Telephone: 303-312-6774

EPA Region 5
Telephone 312-886-6686

EPA Region 9
Telephone: 415-947-4246

EPA Region 10
Telephone 206-553-8665

Proposed NPL: Proposed National Priority List Sites

A site that has been proposed for listing on the National Priorities List through the issuance of a proposed rule in the Federal Register. EPA then accepts public comments on the site, responds to the comments, and places on the NPL those sites that continue to meet the requirements for listing.

Date of Government Version: 04/05/2017
Date Data Arrived at EDR: 04/21/2017
Date Made Active in Reports: 05/12/2017
Number of Days to Update: 21

Source: EPA
Telephone: N/A
Last EDR Contact: 07/07/2017
Next Scheduled EDR Contact: 10/16/2017
Data Release Frequency: Quarterly

NPL LIENS: Federal Superfund Liens

Federal Superfund Liens. Under the authority granted the USEPA by CERCLA of 1980, the USEPA has the authority to file liens against real property in order to recover remedial action expenditures or when the property owner received notification of potential liability. USEPA compiles a listing of filed notices of Superfund Liens.

Date of Government Version: 10/15/1991
Date Data Arrived at EDR: 02/02/1994
Date Made Active in Reports: 03/30/1994
Number of Days to Update: 56

Source: EPA
Telephone: 202-564-4267
Last EDR Contact: 08/15/2011
Next Scheduled EDR Contact: 11/28/2011
Data Release Frequency: No Update Planned

GOVERNMENT RECORDS SEARCHED / DATA CURRENCY TRACKING

Federal Delisted NPL site list

Delisted NPL: National Priority List Deletions

The National Oil and Hazardous Substances Pollution Contingency Plan (NCP) establishes the criteria that the EPA uses to delete sites from the NPL. In accordance with 40 CFR 300.425.(e), sites may be deleted from the NPL where no further response is appropriate.

Date of Government Version: 04/05/2017	Source: EPA
Date Data Arrived at EDR: 04/21/2017	Telephone: N/A
Date Made Active in Reports: 05/12/2017	Last EDR Contact: 07/07/2017
Number of Days to Update: 21	Next Scheduled EDR Contact: 10/16/2017
	Data Release Frequency: Quarterly

Federal CERCLIS list

FEDERAL FACILITY: Federal Facility Site Information listing

A listing of National Priority List (NPL) and Base Realignment and Closure (BRAC) sites found in the Comprehensive Environmental Response, Compensation and Liability Information System (CERCLIS) Database where EPA Federal Facilities Restoration and Reuse Office is involved in cleanup activities.

Date of Government Version: 11/07/2016	Source: Environmental Protection Agency
Date Data Arrived at EDR: 01/05/2017	Telephone: 703-603-8704
Date Made Active in Reports: 04/07/2017	Last EDR Contact: 07/07/2017
Number of Days to Update: 92	Next Scheduled EDR Contact: 10/16/2017
	Data Release Frequency: Varies

SEMS: Superfund Enterprise Management System

SEMS (Superfund Enterprise Management System) tracks hazardous waste sites, potentially hazardous waste sites, and remedial activities performed in support of EPA's Superfund Program across the United States. The list was formerly know as CERCLIS, renamed to SEMS by the EPA in 2015. The list contains data on potentially hazardous waste sites that have been reported to the USEPA by states, municipalities, private companies and private persons, pursuant to Section 103 of the Comprehensive Environmental Response, Compensation, and Liability Act (CERCLA). This dataset also contains sites which are either proposed to or on the National Priorities List (NPL) and the sites which are in the screening and assessment phase for possible inclusion on the NPL.

Date of Government Version: 02/07/2017	Source: EPA
Date Data Arrived at EDR: 04/19/2017	Telephone: 800-424-9346
Date Made Active in Reports: 05/05/2017	Last EDR Contact: 07/21/2017
Number of Days to Update: 16	Next Scheduled EDR Contact: 10/30/2017
	Data Release Frequency: Quarterly

Federal CERCLIS NFRAP site list

SEMS-ARCHIVE: Superfund Enterprise Management System Archive

SEMS-ARCHIVE (Superfund Enterprise Management System Archive) tracks sites that have no further interest under the Federal Superfund Program based on available information. The list was formerly known as the CERCLIS-NFRAP, renamed to SEMS ARCHIVE by the EPA in 2015. EPA may perform a minimal level of assessment work at a site while it is archived if site conditions change and/or new information becomes available. Archived sites have been removed and archived from the inventory of SEMS sites. Archived status indicates that, to the best of EPA's knowledge, assessment at a site has been completed and that EPA has determined no further steps will be taken to list the site on the National Priorities List (NPL), unless information indicates this decision was not appropriate or other considerations require a recommendation for listing at a later time. The decision does not necessarily mean that there is no hazard associated with a given site; it only means that. based upon available information, the location is not judged to be potential NPL site.

Date of Government Version: 02/07/2017
Date Data Arrived at EDR: 04/19/2017
Date Made Active in Reports: 05/05/2017
Number of Days to Update: 16

Source: EPA
Telephone: 800-424-9346
Last EDR Contact: 06/08/2017
Next Scheduled EDR Contact: 07/31/2017
Data Release Frequency: Quarterly

Federal RCRA CORRACTS facilities list

CORRACTS: Corrective Action Report

CORRACTS identifies hazardous waste handlers with RCRA corrective action activity.

Date of Government Version: 12/12/2016
Date Data Arrived at EDR: 12/28/2016
Date Made Active in Reports: 02/10/2017
Number of Days to Update: 44

Source: EPA
Telephone: 800-424-9346
Last EDR Contact: 06/29/2017
Next Scheduled EDR Contact: 10/09/2017
Data Release Frequency: Quarterly

Federal RCRA non-CORRACTS TSD facilities list

RCRA-TSDF: RCRA - Treatment, Storage and Disposal

RCRAInfo is EPA's comprehensive information system, providing access to data supporting the Resource Conservation and Recovery Act (RCRA) of 1976 and the Hazardous and Solid Waste Amendments (HSWA) of 1984. The database includes selective information on sites which generate, transport, store, treat and/or dispose of hazardous waste as defined by the Resource Conservation and Recovery Act (RCRA). Transporters are individuals or entities that move hazardous waste from the generator offsite to a facility that can recycle, treat, store, or dispose of the waste. TSDFs treat, store, or dispose of the waste.

Date of Government Version: 12/12/2016
Date Data Arrived at EDR: 12/28/2016
Date Made Active in Reports: 02/10/2017
Number of Days to Update: 44

Source: Environmental Protection Agency
Telephone: (415) 495-8895
Last EDR Contact: 06/29/2017
Next Scheduled EDR Contact: 10/09/2017
Data Release Frequency: Quarterly

Federal RCRA generators list

RCRA-LQG: RCRA - Large Quantity Generators

RCRAInfo is EPA's comprehensive information system, providing access to data supporting the Resource Conservation and Recovery Act (RCRA) of 1976 and the Hazardous and Solid Waste Amendments (HSWA) of 1984. The database includes selective information on sites which generate, transport, store, treat and/or dispose of hazardous waste as defined by the Resource Conservation and Recovery Act (RCRA). Large quantity generators (LQGs) generate over 1,000 kilograms (kg) of hazardous waste, or over 1 kg of acutely hazardous waste per month.

Date of Government Version: 12/12/2016
Date Data Arrived at EDR: 12/28/2016
Date Made Active in Reports: 02/10/2017
Number of Days to Update: 44

Source: Environmental Protection Agency
Telephone: (415) 495-8895
Last EDR Contact: 06/29/2017
Next Scheduled EDR Contact: 10/09/2017
Data Release Frequency: Quarterly

RCRA-SQG: RCRA - Small Quantity Generators

RCRAInfo is EPA's comprehensive information system, providing access to data supporting the Resource Conservation and Recovery Act (RCRA) of 1976 and the Hazardous and Solid Waste Amendments (HSWA) of 1984. The database includes selective information on sites which generate, transport, store, treat and/or dispose of hazardous waste as defined by the Resource Conservation and Recovery Act (RCRA). Small quantity generators (SQGs) generate between 100 kg and 1,000 kg of hazardous waste per month.

Date of Government Version: 12/12/2016
Date Data Arrived at EDR: 12/28/2016
Date Made Active in Reports: 02/10/2017
Number of Days to Update: 44

Source: Environmental Protection Agency
Telephone: (415) 495-8895
Last EDR Contact: 06/29/2017
Next Scheduled EDR Contact: 10/09/2017
Data Release Frequency: Quarterly

RCRA-CESQG: RCRA - Conditionally Exempt Small Quantity Generators

RCRAInfo is EPA's comprehensive information system, providing access to data supporting the Resource Conservation and Recovery Act (RCRA) of 1976 and the Hazardous and Solid Waste Amendments (HSWA) of 1984. The database includes selective information on sites which generate, transport, store, treat and/or dispose of hazardous waste as defined by the Resource Conservation and Recovery Act (RCRA). Conditionally exempt small quantity generators (CESQGs) generate less than 100 kg of hazardous waste, or less than 1 kg of acutely hazardous waste per month.

Date of Government Version: 12/12/2016
Date Data Arrived at EDR: 12/28/2016
Date Made Active in Reports: 02/10/2017
Number of Days to Update: 44

Source: Environmental Protection Agency
Telephone: (415) 495-8895
Last EDR Contact: 06/29/2017
Next Scheduled EDR Contact: 10/09/2017
Data Release Frequency: Varies

Federal institutional controls / engineering controls registries

LUCIS: Land Use Control Information System

LUCIS contains records of land use control information pertaining to the former Navy Base Realignment and Closure properties.

Date of Government Version: 12/28/2016
Date Data Arrived at EDR: 01/04/2017
Date Made Active in Reports: 04/07/2017
Number of Days to Update: 93

Source: Department of the Navy
Telephone: 843-820-7326
Last EDR Contact: 05/15/2017
Next Scheduled EDR Contact: 08/28/2017
Data Release Frequency: Varies

US ENG CONTROLS: Engineering Controls Sites List

A listing of sites with engineering controls in place. Engineering controls include various forms of caps, building foundations, liners, and treatment methods to create pathway elimination for regulated substances to enter environmental media or effect human health.

Date of Government Version: 02/13/2017
Date Data Arrived at EDR: 02/28/2017
Date Made Active in Reports: 06/09/2017
Number of Days to Update: 101

Source: Environmental Protection Agency
Telephone: 703-603-0695
Last EDR Contact: 05/31/2017
Next Scheduled EDR Contact: 09/11/2017
Data Release Frequency: Varies

US INST CONTROL: Sites with Institutional Controls

A listing of sites with institutional controls in place. Institutional controls include administrative measures, such as groundwater use restrictions, construction restrictions, property use restrictions, and post remediation care requirements intended to prevent exposure to contaminants remaining on site. Deed restrictions are generally required as part of the institutional controls.

Date of Government Version: 02/13/2017
Date Data Arrived at EDR: 02/28/2017
Date Made Active in Reports: 06/09/2017
Number of Days to Update: 101

Source: Environmental Protection Agency
Telephone: 703-603-0695
Last EDR Contact: 05/31/2017
Next Scheduled EDR Contact: 09/11/2017
Data Release Frequency: Varies

Federal ERNS list

ERNS: Emergency Response Notification System

Emergency Response Notification System. ERNS records and stores information on reported releases of oil and hazardous substances.

Date of Government Version: 09/26/2016
Date Data Arrived at EDR: 09/29/2016
Date Made Active in Reports: 11/11/2016
Number of Days to Update: 43

Source: National Response Center, United States Coast Guard
Telephone: 202-267-2180
Last EDR Contact: 06/28/2017
Next Scheduled EDR Contact: 10/09/2017
Data Release Frequency: Annually

State- and tribal - equivalent NPL

RESPONSE: State Response Sites

Identifies confirmed release sites where DTSC is involved in remediation, either in a lead or oversight capacity. These confirmed release sites are generally high-priority and high potential risk.

Date of Government Version: 01/30/2017
Date Data Arrived at EDR: 01/31/2017
Date Made Active in Reports: 05/23/2017
Number of Days to Update: 112

Source: Department of Toxic Substances Control
Telephone: 916-323-3400
Last EDR Contact: 05/02/2017
Next Scheduled EDR Contact: 08/14/2017
Data Release Frequency: Quarterly

State- and tribal - equivalent CERCLIS

ENVIROSTOR: EnviroStor Database

The Department of Toxic Substances Control's (DTSC's) Site Mitigation and Brownfields Reuse Program's (SMBRP's) EnviroStor database identifes sites that have known contamination or sites for which there may be reasons to investigate further. The database includes the following site types: Federal Superfund sites (National Priorities List (NPL)); State Response, including Military Facilities and State Superfund; Voluntary Cleanup; and School sites. EnviroStor provides similar information to the information that was available in CalSites, and provides additional site information, including, but not limited to, identification of formerly-contaminated properties that have been released for reuse, properties where environmental deed restrictions have been recorded to prevent inappropriate land uses, and risk characterization information that is used to assess potential impacts to public health and the environment at contaminated sites.

Date of Government Version: 01/30/2017
Date Data Arrived at EDR: 01/31/2017
Date Made Active in Reports: 05/23/2017
Number of Days to Update: 112

Source: Department of Toxic Substances Control
Telephone: 916-323-3400
Last EDR Contact: 05/02/2017
Next Scheduled EDR Contact: 08/14/2017
Data Release Frequency: Quarterly

State and tribal landfill and/or solid waste disposal site lists

SWF/LF (SWIS): Solid Waste Information System

Active, Closed and Inactive Landfills. SWF/LF records typically contain an inve ntory of solid waste disposal facilities or landfills. These may be active or i nactive facilities or open dumps that failed to meet RCRA Section 4004 criteria for solid waste landfills or disposal sites.

Date of Government Version: 02/13/2017
Date Data Arrived at EDR: 02/15/2017
Date Made Active in Reports: 05/02/2017
Number of Days to Update: 76

Source: Department of Resources Recycling and Recovery
Telephone: 916-341-6320
Last EDR Contact: 05/17/2017
Next Scheduled EDR Contact: 08/28/2017
Data Release Frequency: Quarterly

State and tribal leaking storage tank lists

LUST: Leaking Underground Fuel Tank Report (GEOTRACKER)
Leaking Underground Storage Tank (LUST) Sites included in GeoTracker. GeoTracker is the Water Boards data management system for sites that impact, or have the potential to impact, water quality in California, with emphasis on groundwater.

Date of Government Version: 03/13/2017
Date Data Arrived at EDR: 03/14/2017
Date Made Active in Reports: 05/02/2017
Number of Days to Update: 49

Source: State Water Resources Control Board
Telephone: see region list
Last EDR Contact: 06/14/2017
Next Scheduled EDR Contact: 09/25/2017
Data Release Frequency: Quarterly

LUST REG 6V: Leaking Underground Storage Tank Case Listing
Leaking Underground Storage Tank locations. Inyo, Kern, Los Angeles, Mono, San Bernardino counties.

Date of Government Version: 06/07/2005
Date Data Arrived at EDR: 06/07/2005
Date Made Active in Reports: 06/29/2005
Number of Days to Update: 22

Source: California Regional Water Quality Control Board Victorville Branch Office (6)
Telephone: 760-241-7365
Last EDR Contact: 09/12/2011
Next Scheduled EDR Contact: 12/26/2011
Data Release Frequency: No Update Planned

LUST REG 4: Underground Storage Tank Leak List
Los Angeles, Ventura counties. For more current information, please refer to the State Water Resources Control Board's LUST database.

Date of Government Version: 09/07/2004
Date Data Arrived at EDR: 09/07/2004
Date Made Active in Reports: 10/12/2004
Number of Days to Update: 35

Source: California Regional Water Quality Control Board Los Angeles Region (4)
Telephone: 213-576-6710
Last EDR Contact: 09/06/2011
Next Scheduled EDR Contact: 12/19/2011
Data Release Frequency: No Update Planned

LUST REG 3: Leaking Underground Storage Tank Database
Leaking Underground Storage Tank locations. Monterey, San Benito, San Luis Obispo, Santa Barbara, Santa Cruz counties.

Date of Government Version: 05/19/2003
Date Data Arrived at EDR: 05/19/2003
Date Made Active in Reports: 06/02/2003
Number of Days to Update: 14

Source: California Regional Water Quality Control Board Central Coast Region (3)
Telephone: 805-542-4786
Last EDR Contact: 07/18/2011
Next Scheduled EDR Contact: 10/31/2011
Data Release Frequency: No Update Planned

LUST REG 2: Fuel Leak List
Leaking Underground Storage Tank locations. Alameda, Contra Costa, Marin, Napa, San Francisco, San Mateo, Santa Clara, Solano, Sonoma counties.

Date of Government Version: 09/30/2004
Date Data Arrived at EDR: 10/20/2004
Date Made Active in Reports: 11/19/2004
Number of Days to Update: 30

Source: California Regional Water Quality Control Board San Francisco Bay Region (2)
Telephone: 510-622-2433
Last EDR Contact: 09/19/2011
Next Scheduled EDR Contact: 01/02/2012
Data Release Frequency: Quarterly

LUST REG 1: Active Toxic Site Investigation
Del Norte, Humboldt, Lake, Mendocino, Modoc, Siskiyou, Sonoma, Trinity counties. For more current information, please refer to the State Water Resources Control Board's LUST database.

Date of Government Version: 02/01/2001
Date Data Arrived at EDR: 02/28/2001
Date Made Active in Reports: 03/29/2001
Number of Days to Update: 29

Source: California Regional Water Quality Control Board North Coast (1)
Telephone: 707-570-3769
Last EDR Contact: 08/01/2011
Next Scheduled EDR Contact: 11/14/2011
Data Release Frequency: No Update Planned

LUST REG 6L: Leaking Underground Storage Tank Case Listing
For more current information, please refer to the State Water Resources Control Board's LUST database.

Date of Government Version: 09/09/2003
Date Data Arrived at EDR: 09/10/2003
Date Made Active in Reports: 10/07/2003
Number of Days to Update: 27

Source: California Regional Water Quality Control Board Lahontan Region (6)
Telephone: 530-542-5572
Last EDR Contact: 09/12/2011
Next Scheduled EDR Contact: 12/26/2011
Data Release Frequency: No Update Planned

LUST REG 5: Leaking Underground Storage Tank Database

Leaking Underground Storage Tank locations. Alameda, Alpine, Amador, Butte, Colusa, Contra Costa, Calveras, El Dorado, Fresno, Glenn, Kern, Kings, Lake, Lassen, Madera, Mariposa, Merced, Modoc, Napa, Nevada, Placer, Plumas, Sacramento, San Joaquin, Shasta, Solano, Stanislaus, Sutter, Tehama, Tulare, Tuolumne, Yolo, Yuba counties.

Date of Government Version: 07/01/2008
Date Data Arrived at EDR: 07/22/2008
Date Made Active in Reports: 07/31/2008
Number of Days to Update: 9

Source: California Regional Water Quality Control Board Central Valley Region (5)
Telephone: 916-464-4834
Last EDR Contact: 07/01/2011
Next Scheduled EDR Contact: 10/17/2011
Data Release Frequency: No Update Planned

LUST REG 7: Leaking Underground Storage Tank Case Listing

Leaking Underground Storage Tank locations. Imperial, Riverside, San Diego, Santa Barbara counties.

Date of Government Version: 02/26/2004
Date Data Arrived at EDR: 02/26/2004
Date Made Active in Reports: 03/24/2004
Number of Days to Update: 27

Source: California Regional Water Quality Control Board Colorado River Basin Region (7)
Telephone: 760-776-8943
Last EDR Contact: 08/01/2011
Next Scheduled EDR Contact: 11/14/2011
Data Release Frequency: No Update Planned

LUST REG 8: Leaking Underground Storage Tanks

California Regional Water Quality Control Board Santa Ana Region (8). For more current information, please refer to the State Water Resources Control Board's LUST database.

Date of Government Version: 02/14/2005
Date Data Arrived at EDR: 02/15/2005
Date Made Active in Reports: 03/28/2005
Number of Days to Update: 41

Source: California Regional Water Quality Control Board Santa Ana Region (8)
Telephone: 909-782-4496
Last EDR Contact: 08/15/2011
Next Scheduled EDR Contact: 11/28/2011
Data Release Frequency: Varies

LUST REG 9: Leaking Underground Storage Tank Report

Orange, Riverside, San Diego counties. For more current information, please refer to the State Water Resources Control Board's LUST database.

Date of Government Version: 03/01/2001
Date Data Arrived at EDR: 04/23/2001
Date Made Active in Reports: 05/21/2001
Number of Days to Update: 28

Source: California Regional Water Quality Control Board San Diego Region (9)
Telephone: 858-637-5595
Last EDR Contact: 09/26/2011
Next Scheduled EDR Contact: 01/09/2012
Data Release Frequency: No Update Planned

INDIAN LUST R1: Leaking Underground Storage Tanks on Indian Land

A listing of leaking underground storage tank locations on Indian Land.

Date of Government Version: 11/14/2016
Date Data Arrived at EDR: 01/26/2017
Date Made Active in Reports: 05/05/2017
Number of Days to Update: 99

Source: EPA Region 1
Telephone: 617-918-1313
Last EDR Contact: 07/27/2017
Next Scheduled EDR Contact: 11/08/2017
Data Release Frequency: Varies

INDIAN LUST R4: Leaking Underground Storage Tanks on Indian Land

LUSTs on Indian land in Florida, Mississippi and North Carolina.

Date of Government Version: 10/14/2016
Date Data Arrived at EDR: 01/27/2017
Date Made Active in Reports: 05/05/2017
Number of Days to Update: 98

Source: EPA Region 4
Telephone: 404-562-8677
Last EDR Contact: 04/28/2017
Next Scheduled EDR Contact: 08/07/2017
Data Release Frequency: Semi-Annually

INDIAN LUST R10: Leaking Underground Storage Tanks on Indian Land
LUSTs on Indian land in Alaska, Idaho, Oregon and Washington.

Date of Government Version: 10/07/2016
Date Data Arrived at EDR: 01/26/2017
Date Made Active in Reports: 05/05/2017
Number of Days to Update: 99

Source: EPA Region 10
Telephone: 206-553-2857
Last EDR Contact: 07/27/2017
Next Scheduled EDR Contact: 11/08/2017
Data Release Frequency: Quarterly

INDIAN LUST R9: Leaking Underground Storage Tanks on Indian Land
LUSTs on Indian land in Arizona, California, New Mexico and Nevada

Date of Government Version: 10/06/2016
Date Data Arrived at EDR: 01/26/2017
Date Made Active in Reports: 05/05/2017
Number of Days to Update: 99

Source: Environmental Protection Agency
Telephone: 415-972-3372
Last EDR Contact: 07/27/2017
Next Scheduled EDR Contact: 11/08/2017
Data Release Frequency: Quarterly

INDIAN LUST R6: Leaking Underground Storage Tanks on Indian Land
LUSTs on Indian land in New Mexico and Oklahoma.

Date of Government Version: 10/01/2016
Date Data Arrived at EDR: 01/26/2017
Date Made Active in Reports: 05/05/2017
Number of Days to Update: 99

Source: EPA Region 6
Telephone: 214-665-6597
Last EDR Contact: 07/27/2017
Next Scheduled EDR Contact: 11/08/2017
Data Release Frequency: Varies

INDIAN LUST R5: Leaking Underground Storage Tanks on Indian Land
Leaking underground storage tanks located on Indian Land in Michigan, Minnesota and Wisconsin.

Date of Government Version: 11/14/2016
Date Data Arrived at EDR: 01/26/2017
Date Made Active in Reports: 05/05/2017
Number of Days to Update: 99

Source: EPA, Region 5
Telephone: 312-886-7439
Last EDR Contact: 07/27/2017
Next Scheduled EDR Contact: 11/08/2017
Data Release Frequency: Varies

INDIAN LUST R8: Leaking Underground Storage Tanks on Indian Land
LUSTs on Indian land in Colorado, Montana, North Dakota, South Dakota, Utah and Wyoming.

Date of Government Version: 10/17/2016
Date Data Arrived at EDR: 01/26/2017
Date Made Active in Reports: 05/05/2017
Number of Days to Update: 99

Source: EPA Region 8
Telephone: 303-312-6271
Last EDR Contact: 07/27/2017
Next Scheduled EDR Contact: 11/08/2017
Data Release Frequency: Quarterly

INDIAN LUST R7: Leaking Underground Storage Tanks on Indian Land
LUSTs on Indian land in Iowa, Kansas, and Nebraska

Date of Government Version: 09/01/2016
Date Data Arrived at EDR: 01/26/2017
Date Made Active in Reports: 05/05/2017
Number of Days to Update: 99

Source: EPA Region 7
Telephone: 913-551-7003
Last EDR Contact: 07/27/2017
Next Scheduled EDR Contact: 11/08/2017
Data Release Frequency: Varies

SLIC: Statewide SLIC Cases (GEOTRACKER)
Cleanup Program Sites (CPS; also known as Site Cleanups [SC] and formerly known as Spills, Leaks, Investigations, and Cleanups [SLIC] sites) included in GeoTracker. GeoTracker is the Water Boards data management system for sites that impact, or have the potential to impact, water quality in California, with emphasis on groundwater.

Date of Government Version: 03/13/2017
Date Data Arrived at EDR: 03/14/2017
Date Made Active in Reports: 05/02/2017
Number of Days to Update: 49

Source: State Water Resources Control Board
Telephone: 866-480-1028
Last EDR Contact: 06/14/2017
Next Scheduled EDR Contact: 09/25/2017
Data Release Frequency: Varies

SLIC REG 1: Active Toxic Site Investigations
The SLIC (Spills, Leaks, Investigations and Cleanup) program is designed to protect and restore water quality from spills, leaks, and similar discharges.

Date of Government Version: 04/03/2003
Date Data Arrived at EDR: 04/07/2003
Date Made Active in Reports: 04/25/2003
Number of Days to Update: 18

Source: California Regional Water Quality Control Board, North Coast Region (1)
Telephone: 707-576-2220
Last EDR Contact: 08/01/2011
Next Scheduled EDR Contact: 11/14/2011
Data Release Frequency: No Update Planned

SLIC REG 2: Spills, Leaks, Investigation & Cleanup Cost Recovery Listing
The SLIC (Spills, Leaks, Investigations and Cleanup) program is designed to protect and restore water quality from spills, leaks, and similar discharges.

Date of Government Version: 09/30/2004
Date Data Arrived at EDR: 10/20/2004
Date Made Active in Reports: 11/19/2004
Number of Days to Update: 30

Source: Regional Water Quality Control Board San Francisco Bay Region (2)
Telephone: 510-286-0457
Last EDR Contact: 09/19/2011
Next Scheduled EDR Contact: 01/02/2012
Data Release Frequency: Quarterly

SLIC REG 3: Spills, Leaks, Investigation & Cleanup Cost Recovery Listing
The SLIC (Spills, Leaks, Investigations and Cleanup) program is designed to protect and restore water quality from spills, leaks, and similar discharges.

Date of Government Version: 05/18/2006
Date Data Arrived at EDR: 05/18/2006
Date Made Active in Reports: 06/15/2006
Number of Days to Update: 28

Source: California Regional Water Quality Control Board Central Coast Region (3)
Telephone: 805-549-3147
Last EDR Contact: 07/18/2011
Next Scheduled EDR Contact: 10/31/2011
Data Release Frequency: Semi-Annually

SLIC REG 4: Spills, Leaks, Investigation & Cleanup Cost Recovery Listing
The SLIC (Spills, Leaks, Investigations and Cleanup) program is designed to protect and restore water quality from spills, leaks, and similar discharges.

Date of Government Version: 11/17/2004
Date Data Arrived at EDR: 11/18/2004
Date Made Active in Reports: 01/04/2005
Number of Days to Update: 47

Source: Region Water Quality Control Board Los Angeles Region (4)
Telephone: 213-576-6600
Last EDR Contact: 07/01/2011
Next Scheduled EDR Contact: 10/17/2011
Data Release Frequency: Varies

SLIC REG 5: Spills, Leaks, Investigation & Cleanup Cost Recovery Listing
The SLIC (Spills, Leaks, Investigations and Cleanup) program is designed to protect and restore water quality from spills, leaks, and similar discharges.

Date of Government Version: 04/01/2005
Date Data Arrived at EDR: 04/05/2005
Date Made Active in Reports: 04/21/2005
Number of Days to Update: 16

Source: Regional Water Quality Control Board Central Valley Region (5)
Telephone: 916-464-3291
Last EDR Contact: 09/12/2011
Next Scheduled EDR Contact: 12/26/2011
Data Release Frequency: Semi-Annually

SLIC REG 6V: Spills, Leaks, Investigation & Cleanup Cost Recovery Listing
The SLIC (Spills, Leaks, Investigations and Cleanup) program is designed to protect and restore water quality from spills, leaks, and similar discharges.

Date of Government Version: 05/24/2005
Date Data Arrived at EDR: 05/25/2005
Date Made Active in Reports: 06/16/2005
Number of Days to Update: 22

Source: Regional Water Quality Control Board, Victorville Branch
Telephone: 619-241-6583
Last EDR Contact: 08/15/2011
Next Scheduled EDR Contact: 11/28/2011
Data Release Frequency: Semi-Annually

SLIC REG 6L: SLIC Sites
The SLIC (Spills, Leaks, Investigations and Cleanup) program is designed to protect and restore water quality from spills, leaks, and similar discharges.

Date of Government Version: 09/07/2004
Date Data Arrived at EDR: 09/07/2004
Date Made Active in Reports: 10/12/2004
Number of Days to Update: 35

Source: California Regional Water Quality Control Board, Lahontan Region
Telephone: 530-542-5574
Last EDR Contact: 08/15/2011
Next Scheduled EDR Contact: 11/28/2011
Data Release Frequency: No Update Planned

SLIC REG 7: SLIC List
The SLIC (Spills, Leaks, Investigations and Cleanup) program is designed to protect and restore water quality from spills, leaks, and similar discharges.

Date of Government Version: 11/24/2004
Date Data Arrived at EDR: 11/29/2004
Date Made Active in Reports: 01/04/2005
Number of Days to Update: 36

Source: California Regional Quality Control Board, Colorado River Basin Region
Telephone: 760-346-7491
Last EDR Contact: 08/01/2011
Next Scheduled EDR Contact: 11/14/2011
Data Release Frequency: No Update Planned

SLIC REG 8: Spills, Leaks, Investigation & Cleanup Cost Recovery Listing
The SLIC (Spills, Leaks, Investigations and Cleanup) program is designed to protect and restore water quality from spills, leaks, and similar discharges.

Date of Government Version: 04/03/2008
Date Data Arrived at EDR: 04/03/2008
Date Made Active in Reports: 04/14/2008
Number of Days to Update: 11

Source: California Region Water Quality Control Board Santa Ana Region (8)
Telephone: 951-782-3298
Last EDR Contact: 09/12/2011
Next Scheduled EDR Contact: 12/26/2011
Data Release Frequency: Semi-Annually

SLIC REG 9: Spills, Leaks, Investigation & Cleanup Cost Recovery Listing
The SLIC (Spills, Leaks, Investigations and Cleanup) program is designed to protect and restore water quality from spills, leaks, and similar discharges.

Date of Government Version: 09/10/2007
Date Data Arrived at EDR: 09/11/2007
Date Made Active in Reports: 09/28/2007
Number of Days to Update: 17

Source: California Regional Water Quality Control Board San Diego Region (9)
Telephone: 858-467-2980
Last EDR Contact: 08/08/2011
Next Scheduled EDR Contact: 11/21/2011
Data Release Frequency: Annually

State and tribal registered storage tank lists

FEMA UST: Underground Storage Tank Listing
A listing of all FEMA owned underground storage tanks.

Date of Government Version: 01/01/2010
Date Data Arrived at EDR: 02/16/2010
Date Made Active in Reports: 04/12/2010
Number of Days to Update: 55

Source: FEMA
Telephone: 202-646-5797
Last EDR Contact: 07/14/2017
Next Scheduled EDR Contact: 10/23/2017
Data Release Frequency: Varies

UST: Active UST Facilities
Active UST facilities gathered from the local regulatory agencies

Date of Government Version: 03/12/2017
Date Data Arrived at EDR: 03/16/2017
Date Made Active in Reports: 05/12/2017
Number of Days to Update: 57

Source: SWRCB
Telephone: 916-341-5851
Last EDR Contact: 06/14/2017
Next Scheduled EDR Contact: 09/25/2017
Data Release Frequency: Semi-Annually

AST: Aboveground Petroleum Storage Tank Facilities
A listing of aboveground storage tank petroleum storage tank locations.

Date of Government Version: 07/06/2016
Date Data Arrived at EDR: 07/12/2016
Date Made Active in Reports: 09/19/2016
Number of Days to Update: 69

Source: California Environmental Protection Agency
Telephone: 916-327-5092
Last EDR Contact: 06/21/2017
Next Scheduled EDR Contact: 10/09/2017
Data Release Frequency: Quarterly

INDIAN UST R5: Underground Storage Tanks on Indian Land
The Indian Underground Storage Tank (UST) database provides information about underground storage tanks on Indian land in EPA Region 5 (Michigan, Minnesota and Wisconsin and Tribal Nations).

Date of Government Version: 01/14/2017
Date Data Arrived at EDR: 01/26/2017
Date Made Active in Reports: 05/05/2017
Number of Days to Update: 99

Source: EPA Region 5
Telephone: 312-886-6136
Last EDR Contact: 07/27/2017
Next Scheduled EDR Contact: 11/08/2017
Data Release Frequency: Varies

INDIAN UST R6: Underground Storage Tanks on Indian Land
The Indian Underground Storage Tank (UST) database provides information about underground storage tanks on Indian land in EPA Region 6 (Louisiana, Arkansas, Oklahoma, New Mexico, Texas and 65 Tribes).

Date of Government Version: 10/01/2016
Date Data Arrived at EDR: 01/26/2017
Date Made Active in Reports: 05/05/2017
Number of Days to Update: 99

Source: EPA Region 6
Telephone: 214-665-7591
Last EDR Contact: 07/27/2017
Next Scheduled EDR Contact: 11/08/2017
Data Release Frequency: Semi-Annually

INDIAN UST R7: Underground Storage Tanks on Indian Land
The Indian Underground Storage Tank (UST) database provides information about underground storage tanks on Indian land in EPA Region 7 (Iowa, Kansas, Missouri, Nebraska, and 9 Tribal Nations).

Date of Government Version: 09/01/2016
Date Data Arrived at EDR: 01/26/2017
Date Made Active in Reports: 05/05/2017
Number of Days to Update: 99

Source: EPA Region 7
Telephone: 913-551-7003
Last EDR Contact: 07/27/2017
Next Scheduled EDR Contact: 11/08/2017
Data Release Frequency: Varies

INDIAN UST R8: Underground Storage Tanks on Indian Land
The Indian Underground Storage Tank (UST) database provides information about underground storage tanks on Indian land in EPA Region 8 (Colorado, Montana, North Dakota, South Dakota, Utah, Wyoming and 27 Tribal Nations).

Date of Government Version: 10/17/2016
Date Data Arrived at EDR: 01/26/2017
Date Made Active in Reports: 05/05/2017
Number of Days to Update: 99

Source: EPA Region 8
Telephone: 303-312-6137
Last EDR Contact: 07/27/2017
Next Scheduled EDR Contact: 11/08/2017
Data Release Frequency: Quarterly

INDIAN UST R9: Underground Storage Tanks on Indian Land
The Indian Underground Storage Tank (UST) database provides information about underground storage tanks on Indian land in EPA Region 9 (Arizona, California, Hawaii, Nevada, the Pacific Islands, and Tribal Nations).

Date of Government Version: 10/06/2016
Date Data Arrived at EDR: 01/26/2017
Date Made Active in Reports: 05/05/2017
Number of Days to Update: 99

Source: EPA Region 9
Telephone: 415-972-3368
Last EDR Contact: 07/27/2017
Next Scheduled EDR Contact: 11/08/2017
Data Release Frequency: Quarterly

INDIAN UST R1: Underground Storage Tanks on Indian Land

The Indian Underground Storage Tank (UST) database provides information about underground storage tanks on Indian land in EPA Region 1 (Connecticut, Maine, Massachusetts, New Hampshire, Rhode Island, Vermont and ten Tribal Nations).

Date of Government Version: 11/14/2016
Date Data Arrived at EDR: 01/26/2017
Date Made Active in Reports: 05/05/2017
Number of Days to Update: 99

Source: EPA, Region 1
Telephone: 617-918-1313
Last EDR Contact: 07/27/2017
Next Scheduled EDR Contact: 11/08/2017
Data Release Frequency: Varies

INDIAN UST R4: Underground Storage Tanks on Indian Land

The Indian Underground Storage Tank (UST) database provides information about underground storage tanks on Indian land in EPA Region 4 (Alabama, Florida, Georgia, Kentucky, Mississippi, North Carolina, South Carolina, Tennessee and Tribal Nations)

Date of Government Version: 10/14/2016
Date Data Arrived at EDR: 01/27/2017
Date Made Active in Reports: 05/05/2017
Number of Days to Update: 98

Source: EPA Region 4
Telephone: 404-562-9424
Last EDR Contact: 04/28/2017
Next Scheduled EDR Contact: 08/07/2017
Data Release Frequency: Semi-Annually

INDIAN UST R10: Underground Storage Tanks on Indian Land

The Indian Underground Storage Tank (UST) database provides information about underground storage tanks on Indian land in EPA Region 10 (Alaska, Idaho, Oregon, Washington, and Tribal Nations).

Date of Government Version: 10/07/2016
Date Data Arrived at EDR: 01/26/2017
Date Made Active in Reports: 05/05/2017
Number of Days to Update: 99

Source: EPA Region 10
Telephone: 206-553-2857
Last EDR Contact: 07/27/2017
Next Scheduled EDR Contact: 11/08/2017
Data Release Frequency: Quarterly

State and tribal voluntary cleanup sites

INDIAN VCP R1: Voluntary Cleanup Priority Listing

A listing of voluntary cleanup priority sites located on Indian Land located in Region 1.

Date of Government Version: 07/27/2015
Date Data Arrived at EDR: 09/29/2015
Date Made Active in Reports: 02/18/2016
Number of Days to Update: 142

Source: EPA, Region 1
Telephone: 617-918-1102
Last EDR Contact: 06/27/2017
Next Scheduled EDR Contact: 10/09/2017
Data Release Frequency: Varies

INDIAN VCP R7: Voluntary Cleanup Priority Lisitng

A listing of voluntary cleanup priority sites located on Indian Land located in Region 7.

Date of Government Version: 03/20/2008
Date Data Arrived at EDR: 04/22/2008
Date Made Active in Reports: 05/19/2008
Number of Days to Update: 27

Source: EPA, Region 7
Telephone: 913-551-7365
Last EDR Contact: 04/20/2009
Next Scheduled EDR Contact: 07/20/2009
Data Release Frequency: Varies

VCP: Voluntary Cleanup Program Properties

Contains low threat level properties with either confirmed or unconfirmed releases and the project proponents have request that DTSC oversee investigation and/or cleanup activities and have agreed to provide coverage for DTSC's costs.

Date of Government Version: 01/30/2017
Date Data Arrived at EDR: 01/31/2017
Date Made Active in Reports: 05/23/2017
Number of Days to Update: 112

Source: Department of Toxic Substances Control
Telephone: 916-323-3400
Last EDR Contact: 05/02/2017
Next Scheduled EDR Contact: 08/14/2017
Data Release Frequency: Quarterly

State and tribal Brownfields sites

BROWNFIELDS: Considered Brownfieds Sites Listing
A listing of sites the SWRCB considers to be Brownfields since these are sites have come to them through the MOA Process.

Date of Government Version: 01/03/2017
Date Data Arrived at EDR: 01/04/2017
Date Made Active in Reports: 03/02/2017
Number of Days to Update: 57

Source: State Water Resources Control Board
Telephone: 916-323-7905
Last EDR Contact: 06/28/2017
Next Scheduled EDR Contact: 10/09/2017
Data Release Frequency: Varies

ADDITIONAL ENVIRONMENTAL RECORDS

Local Brownfield lists

US BROWNFIELDS: A Listing of Brownfields Sites
Brownfields are real property, the expansion, redevelopment, or reuse of which may be complicated by the presence or potential presence of a hazardous substance, pollutant, or contaminant. Cleaning up and reinvesting in these properties takes development pressures off of undeveloped, open land, and both improves and protects the environment. Assessment, Cleanup and Redevelopment Exchange System (ACRES) stores information reported by EPA Brownfields grant recipients on brownfields properties assessed or cleaned up with grant funding as well as information on Targeted Brownfields Assessments performed by EPA Regions. A listing of ACRES Brownfield sites is obtained from Cleanups in My Community. Cleanups in My Community provides information on Brownfields properties for which information is reported back to EPA, as well as areas served by Brownfields grant programs.

Date of Government Version: 03/02/2017
Date Data Arrived at EDR: 03/02/2017
Date Made Active in Reports: 04/07/2017
Number of Days to Update: 36

Source: Environmental Protection Agency
Telephone: 202-566-2777
Last EDR Contact: 06/20/2017
Next Scheduled EDR Contact: 10/02/2017
Data Release Frequency: Semi-Annually

Local Lists of Landfill / Solid Waste Disposal Sites

WMUDS/SWAT: Waste Management Unit Database
Waste Management Unit Database System. WMUDS is used by the State Water Resources Control Board staff and the Regional Water Quality Control Boards for program tracking and inventory of waste management units. WMUDS is composed of the following databases: Facility Information, Scheduled Inspections Information, Waste Management Unit Information, SWAT Program Information, SWAT Report Summary Information, SWAT Report Summary Data, Chapter 15 (formerly Subchapter 15) Information, Chapter 15 Monitoring Parameters, TPCA Program Information, RCRA Program Information, Closure Information, and Interested Parties Information.

Date of Government Version: 04/01/2000
Date Data Arrived at EDR: 04/10/2000
Date Made Active in Reports: 05/10/2000
Number of Days to Update: 30

Source: State Water Resources Control Board
Telephone: 916-227-4448
Last EDR Contact: 05/05/2017
Next Scheduled EDR Contact: 08/21/2017
Data Release Frequency: No Update Planned

SWRCY: Recycler Database
A listing of recycling facilities in California.

Date of Government Version: 03/13/2017
Date Data Arrived at EDR: 03/14/2017
Date Made Active in Reports: 05/03/2017
Number of Days to Update: 50

Source: Department of Conservation
Telephone: 916-323-3836
Last EDR Contact: 06/14/2017
Next Scheduled EDR Contact: 09/25/2017
Data Release Frequency: Quarterly

HAULERS: Registered Waste Tire Haulers Listing
A listing of registered waste tire haulers.

Date of Government Version: 01/13/2017
Date Data Arrived at EDR: 01/17/2017
Date Made Active in Reports: 05/31/2017
Number of Days to Update: 134

Source: Integrated Waste Management Board
Telephone: 916-341-6422
Last EDR Contact: 05/15/2017
Next Scheduled EDR Contact: 08/28/2017
Data Release Frequency: Varies

INDIAN ODI: Report on the Status of Open Dumps on Indian Lands
Location of open dumps on Indian land.

Date of Government Version: 12/31/1998
Date Data Arrived at EDR: 12/03/2007
Date Made Active in Reports: 01/24/2008
Number of Days to Update: 52

Source: Environmental Protection Agency
Telephone: 703-308-8245
Last EDR Contact: 05/01/2017
Next Scheduled EDR Contact: 08/14/2017
Data Release Frequency: Varies

ODI: Open Dump Inventory
An open dump is defined as a disposal facility that does not comply with one or more of the Part 257 or Part 258 Subtitle D Criteria.

Date of Government Version: 06/30/1985
Date Data Arrived at EDR: 08/09/2004
Date Made Active in Reports: 09/17/2004
Number of Days to Update: 39

Source: Environmental Protection Agency
Telephone: 800-424-9346
Last EDR Contact: 06/09/2004
Next Scheduled EDR Contact: N/A
Data Release Frequency: No Update Planned

DEBRIS REGION 9: Torres Martinez Reservation Illegal Dump Site Locations
A listing of illegal dump sites location on the Torres Martinez Indian Reservation located in eastern Riverside County and northern Imperial County, California.

Date of Government Version: 01/12/2009
Date Data Arrived at EDR: 05/07/2009
Date Made Active in Reports: 09/21/2009
Number of Days to Update: 137

Source: EPA, Region 9
Telephone: 415-947-4219
Last EDR Contact: 07/24/2017
Next Scheduled EDR Contact: 11/08/2017
Data Release Frequency: No Update Planned

IHS OPEN DUMPS: Open Dumps on Indian Land
A listing of all open dumps located on Indian Land in the United States.

Date of Government Version: 04/01/2014
Date Data Arrived at EDR: 08/06/2014
Date Made Active in Reports: 01/29/2015
Number of Days to Update: 176

Source: Department of Health & Human Serivces, Indian Health Service
Telephone: 301-443-1452
Last EDR Contact: 05/05/2017
Next Scheduled EDR Contact: 08/14/2017
Data Release Frequency: Varies

Local Lists of Hazardous waste / Contaminated Sites

US HIST CDL: National Clandestine Laboratory Register
A listing of clandestine drug lab locations that have been removed from the DEAs National Clandestine Laboratory Register.

Date of Government Version: 02/09/2017
Date Data Arrived at EDR: 03/08/2017
Date Made Active in Reports: 06/09/2017
Number of Days to Update: 93

Source: Drug Enforcement Administration
Telephone: 202-307-1000
Last EDR Contact: 02/28/2017
Next Scheduled EDR Contact: 06/12/2017
Data Release Frequency: No Update Planned

HIST CAL-SITES: Calsites Database
The Calsites database contains potential or confirmed hazardous substance release properties. In 1996, California EPA reevaluated and significantly reduced the number of sites in the Calsites database. No longer updated by the state agency. It has been replaced by ENVIROSTOR.

Date of Government Version: 08/08/2005
Date Data Arrived at EDR: 08/03/2006
Date Made Active in Reports: 08/24/2006
Number of Days to Update: 21

Source: Department of Toxic Substance Control
Telephone: 916-323-3400
Last EDR Contact: 02/23/2009
Next Scheduled EDR Contact: 05/25/2009
Data Release Frequency: No Update Planned

SCH: School Property Evaluation Program

This category contains proposed and existing school sites that are being evaluated by DTSC for possible hazardous materials contamination. In some cases, these properties may be listed in the CalSites category depending on the level of threat to public health and safety or the environment they pose.

Date of Government Version: 01/30/2017
Date Data Arrived at EDR: 01/31/2017
Date Made Active in Reports: 05/23/2017
Number of Days to Update: 112

Source: Department of Toxic Substances Control
Telephone: 916-323-3400
Last EDR Contact: 05/02/2017
Next Scheduled EDR Contact: 08/14/2017
Data Release Frequency: Quarterly

CDL: Clandestine Drug Labs

A listing of drug lab locations. Listing of a location in this database does not indicate that any illegal drug lab materials were or were not present there, and does not constitute a determination that the location either requires or does not require additional cleanup work.

Date of Government Version: 12/31/2016
Date Data Arrived at EDR: 03/17/2017
Date Made Active in Reports: 05/10/2017
Number of Days to Update: 54

Source: Department of Toxic Substances Control
Telephone: 916-255-6504
Last EDR Contact: 07/14/2017
Next Scheduled EDR Contact: 10/23/2017
Data Release Frequency: Varies

TOXIC PITS: Toxic Pits Cleanup Act Sites

Toxic PITS Cleanup Act Sites. TOXIC PITS identifies sites suspected of containing hazardous substances where cleanup has not yet been completed.

Date of Government Version: 07/01/1995
Date Data Arrived at EDR: 08/30/1995
Date Made Active in Reports: 09/26/1995
Number of Days to Update: 27

Source: State Water Resources Control Board
Telephone: 916-227-4364
Last EDR Contact: 01/26/2009
Next Scheduled EDR Contact: 04/27/2009
Data Release Frequency: No Update Planned

US CDL: Clandestine Drug Labs

A listing of clandestine drug lab locations. The U.S. Department of Justice ("the Department") provides this web site as a public service. It contains addresses of some locations where law enforcement agencies reported they found chemicals or other items that indicated the presence of either clandestine drug laboratories or dumpsites. In most cases, the source of the entries is not the Department, and the Department has not verified the entry and does not guarantee its accuracy. Members of the public must verify the accuracy of all entries by, for example, contacting local law enforcement and local health departments.

Date of Government Version: 02/09/2017
Date Data Arrived at EDR: 03/08/2017
Date Made Active in Reports: 06/09/2017
Number of Days to Update: 93

Source: Drug Enforcement Administration
Telephone: 202-307-1000
Last EDR Contact: 05/31/2017
Next Scheduled EDR Contact: 09/11/2017
Data Release Frequency: Quarterly

Local Lists of Registered Storage Tanks

SWEEPS UST: SWEEPS UST Listing

Statewide Environmental Evaluation and Planning System. This underground storage tank listing was updated and maintained by a company contacted by the SWRCB in the early 1990's. The listing is no longer updated or maintained. The local agency is the contact for more information on a site on the SWEEPS list.

Date of Government Version: 06/01/1994
Date Data Arrived at EDR: 07/07/2005
Date Made Active in Reports: 08/11/2005
Number of Days to Update: 35

Source: State Water Resources Control Board
Telephone: N/A
Last EDR Contact: 06/03/2005
Next Scheduled EDR Contact: N/A
Data Release Frequency: No Update Planned

UST MENDOCINO: Mendocino County UST Database
A listing of underground storage tank locations in Mendocino County.

Date of Government Version: 03/09/2017
Date Data Arrived at EDR: 03/17/2017
Date Made Active in Reports: 05/23/2017
Number of Days to Update: 67

Source: Department of Public Health
Telephone: 707-463-4466
Last EDR Contact: 05/24/2017
Next Scheduled EDR Contact: 09/11/2017
Data Release Frequency: Annually

HIST UST: Hazardous Substance Storage Container Database
The Hazardous Substance Storage Container Database is a historical listing of UST sites. Refer to local/county source for current data.

Date of Government Version: 10/15/1990
Date Data Arrived at EDR: 01/25/1991
Date Made Active in Reports: 02/12/1991
Number of Days to Update: 18

Source: State Water Resources Control Board
Telephone: 916-341-5851
Last EDR Contact: 07/26/2001
Next Scheduled EDR Contact: N/A
Data Release Frequency: No Update Planned

CA FID UST: Facility Inventory Database
The Facility Inventory Database (FID) contains a historical listing of active and inactive underground storage tank locations from the State Water Resource Control Board. Refer to local/county source for current data.

Date of Government Version: 10/31/1994
Date Data Arrived at EDR: 09/05/1995
Date Made Active in Reports: 09/29/1995
Number of Days to Update: 24

Source: California Environmental Protection Agency
Telephone: 916-341-5851
Last EDR Contact: 12/28/1998
Next Scheduled EDR Contact: N/A
Data Release Frequency: No Update Planned

Local Land Records

LIENS: Environmental Liens Listing
A listing of property locations with environmental liens for California where DTSC is a lien holder.

Date of Government Version: 03/06/2017
Date Data Arrived at EDR: 03/07/2017
Date Made Active in Reports: 04/21/2017
Number of Days to Update: 45

Source: Department of Toxic Substances Control
Telephone: 916-323-3400
Last EDR Contact: 06/02/2017
Next Scheduled EDR Contact: 09/18/2017
Data Release Frequency: Varies

LIENS 2: CERCLA Lien Information
A Federal CERCLA ('Superfund') lien can exist by operation of law at any site or property at which EPA has spent Superfund monies. These monies are spent to investigate and address releases and threatened releases of contamination. CERCLIS provides information as to the identity of these sites and properties.

Date of Government Version: 02/18/2014
Date Data Arrived at EDR: 03/18/2014
Date Made Active in Reports: 04/24/2014
Number of Days to Update: 37

Source: Environmental Protection Agency
Telephone: 202-564-6023
Last EDR Contact: 07/26/2017
Next Scheduled EDR Contact: 11/08/2017
Data Release Frequency: Varies

DEED: Deed Restriction Listing

Site Mitigation and Brownfields Reuse Program Facility Sites with Deed Restrictions & Hazardous Waste Management Program Facility Sites with Deed / Land Use Restriction. The DTSC Site Mitigation and Brownfields Reuse Program (SMBRP) list includes sites cleaned up under the program's oversight and generally does not include current or former hazardous waste facilities that required a hazardous waste facility permit. The list represents deed restrictions that are active. Some sites have multiple deed restrictions. The DTSC Hazardous Waste Management Program (HWMP) has developed a list of current or former hazardous waste facilities that have a recorded land use restriction at the local county recorder's office. The land use restrictions on this list were required by the DTSC HWMP as a result of the presence of hazardous substances that remain on site after the facility (or part of the facility) has been closed or cleaned up. The types of land use restriction include deed notice, deed restriction, or a land use restriction that binds current and future owners.

Date of Government Version: 03/06/2017
Date Data Arrived at EDR: 03/07/2017
Date Made Active in Reports: 05/23/2017
Number of Days to Update: 77

Source: DTSC and SWRCB
Telephone: 916-323-3400
Last EDR Contact: 06/06/2017
Next Scheduled EDR Contact: 09/18/2017
Data Release Frequency: Semi-Annually

Records of Emergency Release Reports

HMIRS: Hazardous Materials Information Reporting System
Hazardous Materials Incident Report System. HMIRS contains hazardous material spill incidents reported to DOT.

Date of Government Version: 12/28/2016
Date Data Arrived at EDR: 12/28/2016
Date Made Active in Reports: 02/03/2017
Number of Days to Update: 37

Source: U.S. Department of Transportation
Telephone: 202-366-4555
Last EDR Contact: 06/28/2017
Next Scheduled EDR Contact: 10/09/2017
Data Release Frequency: Annually

CHMIRS: California Hazardous Material Incident Report System
California Hazardous Material Incident Reporting System. CHMIRS contains information on reported hazardous material incidents (accidental releases or spills).

Date of Government Version: 12/06/2016
Date Data Arrived at EDR: 01/25/2017
Date Made Active in Reports: 05/10/2017
Number of Days to Update: 105

Source: Office of Emergency Services
Telephone: 916-845-8400
Last EDR Contact: 07/26/2017
Next Scheduled EDR Contact: 11/08/2017
Data Release Frequency: Varies

LDS: Land Disposal Sites Listing (GEOTRACKER)
Land Disposal sites (Landfills) included in GeoTracker. GeoTracker is the Water Boards data management system for sites that impact, or have the potential to impact, water quality in California, with emphasis on groundwater.

Date of Government Version: 03/13/2017
Date Data Arrived at EDR: 03/14/2017
Date Made Active in Reports: 05/02/2017
Number of Days to Update: 49

Source: State Water Qualilty Control Board
Telephone: 866-480-1028
Last EDR Contact: 06/14/2017
Next Scheduled EDR Contact: 09/25/2017
Data Release Frequency: Quarterly

MCS: Military Cleanup Sites Listing (GEOTRACKER)
Military sites (consisting of: Military UST sites; Military Privatized sites; and Military Cleanup sites [formerly known as DoD non UST]) included in GeoTracker. GeoTracker is the Water Boards data management system for sites that impact, or have the potential to impact, water quality in California, with emphasis on groundwater.

Date of Government Version: 03/13/2017
Date Data Arrived at EDR: 03/14/2017
Date Made Active in Reports: 05/02/2017
Number of Days to Update: 49

Source: State Water Resources Control Board
Telephone: 866-480-1028
Last EDR Contact: 06/14/2017
Next Scheduled EDR Contact: 09/25/2017
Data Release Frequency: Quarterly

SPILLS 90: SPILLS90 data from FirstSearch

Spills 90 includes those spill and release records available exclusively from FirstSearch databases. Typically, they may include chemical, oil and/or hazardous substance spills recorded after 1990. Duplicate records that are already included in EDR incident and release records are not included in Spills 90.

Date of Government Version: 06/06/2012
Date Data Arrived at EDR: 01/03/2013
Date Made Active in Reports: 02/22/2013
Number of Days to Update: 50

Source: FirstSearch
Telephone: N/A
Last EDR Contact: 01/03/2013
Next Scheduled EDR Contact: N/A
Data Release Frequency: No Update Planned

Other Ascertainable Records

RCRA NonGen / NLR: RCRA - Non Generators / No Longer Regulated

RCRAInfo is EPA's comprehensive information system, providing access to data supporting the Resource Conservation and Recovery Act (RCRA) of 1976 and the Hazardous and Solid Waste Amendments (HSWA) of 1984. The database includes selective information on sites which generate, transport, store, treat and/or dispose of hazardous waste as defined by the Resource Conservation and Recovery Act (RCRA). Non-Generators do not presently generate hazardous waste.

Date of Government Version: 12/12/2016
Date Data Arrived at EDR: 12/28/2016
Date Made Active in Reports: 02/10/2017
Number of Days to Update: 44

Source: Environmental Protection Agency
Telephone: (415) 495-8895
Last EDR Contact: 06/29/2017
Next Scheduled EDR Contact: 10/09/2017
Data Release Frequency: Varies

FUDS: Formerly Used Defense Sites

The listing includes locations of Formerly Used Defense Sites properties where the US Army Corps of Engineers is actively working or will take necessary cleanup actions.

Date of Government Version: 01/31/2015
Date Data Arrived at EDR: 07/08/2015
Date Made Active in Reports: 10/13/2015
Number of Days to Update: 97

Source: U.S. Army Corps of Engineers
Telephone: 202-528-4285
Last EDR Contact: 02/24/2017
Next Scheduled EDR Contact: 06/05/2017
Data Release Frequency: Varies

DOD: Department of Defense Sites

This data set consists of federally owned or administered lands, administered by the Department of Defense, that have any area equal to or greater than 640 acres of the United States, Puerto Rico, and the U.S. Virgin Islands.

Date of Government Version: 12/31/2005
Date Data Arrived at EDR: 11/10/2006
Date Made Active in Reports: 01/11/2007
Number of Days to Update: 62

Source: USGS
Telephone: 888-275-8747
Last EDR Contact: 07/12/2017
Next Scheduled EDR Contact: 10/23/2017
Data Release Frequency: Semi-Annually

FEDLAND: Federal and Indian Lands

Federally and Indian administrated lands of the United States. Lands included are administrated by: Army Corps of Engineers, Bureau of Reclamation, National Wild and Scenic River, National Wildlife Refuge, Public Domain Land, Wilderness, Wilderness Study Area, Wildlife Management Area, Bureau of Indian Affairs, Bureau of Land Management, Department of Justice, Forest Service, Fish and Wildlife Service, National Park Service.

Date of Government Version: 12/31/2005
Date Data Arrived at EDR: 02/06/2006
Date Made Active in Reports: 01/11/2007
Number of Days to Update: 339

Source: U.S. Geological Survey
Telephone: 888-275-8747
Last EDR Contact: 07/14/2017
Next Scheduled EDR Contact: 10/23/2017
Data Release Frequency: N/A

SCRD DRYCLEANERS: State Coalition for Remediation of Drycleaners Listing

The State Coalition for Remediation of Drycleaners was established in 1998, with support from the U.S. EPA Office of Superfund Remediation and Technology Innovation. It is comprised of representatives of states with established drycleaner remediation programs. Currently the member states are Alabama, Connecticut, Florida, Illinois, Kansas, Minnesota, Missouri, North Carolina, Oregon, South Carolina, Tennessee, Texas, and Wisconsin.

Date of Government Version: 01/01/2017
Date Data Arrived at EDR: 02/03/2017
Date Made Active in Reports: 04/07/2017
Number of Days to Update: 63

Source: Environmental Protection Agency
Telephone: 615-532-8599
Last EDR Contact: 05/19/2017
Next Scheduled EDR Contact: 08/28/2017
Data Release Frequency: Varies

US FIN ASSUR: Financial Assurance Information

All owners and operators of facilities that treat, store, or dispose of hazardous waste are required to provide proof that they will have sufficient funds to pay for the clean up, closure, and post-closure care of their facilities.

Date of Government Version: 02/13/2017
Date Data Arrived at EDR: 02/15/2017
Date Made Active in Reports: 05/12/2017
Number of Days to Update: 86

Source: Environmental Protection Agency
Telephone: 202-566-1917
Last EDR Contact: 05/17/2017
Next Scheduled EDR Contact: 08/28/2017
Data Release Frequency: Quarterly

EPA WATCH LIST: EPA WATCH LIST

EPA maintains a "Watch List" to facilitate dialogue between EPA, state and local environmental agencies on enforcement matters relating to facilities with alleged violations identified as either significant or high priority. Being on the Watch List does not mean that the facility has actually violated the law only that an investigation by EPA or a state or local environmental agency has led those organizations to allege that an unproven violation has in fact occurred. Being on the Watch List does not represent a higher level of concern regarding the alleged violations that were detected, but instead indicates cases requiring additional dialogue between EPA, state and local agencies - primarily because of the length of time the alleged violation has gone unaddressed or unresolved.

Date of Government Version: 08/30/2013
Date Data Arrived at EDR: 03/21/2014
Date Made Active in Reports: 06/17/2014
Number of Days to Update: 88

Source: Environmental Protection Agency
Telephone: 617-520-3000
Last EDR Contact: 05/08/2017
Next Scheduled EDR Contact: 08/21/2017
Data Release Frequency: Quarterly

2020 COR ACTION: 2020 Corrective Action Program List

The EPA has set ambitious goals for the RCRA Corrective Action program by creating the 2020 Corrective Action Universe. This RCRA cleanup baseline includes facilities expected to need corrective action. The 2020 universe contains a wide variety of sites. Some properties are heavily contaminated while others were contaminated but have since been cleaned up. Still others have not been fully investigated yet, and may require little or no remediation. Inclusion in the 2020 Universe does not necessarily imply failure on the part of a facility to meet its RCRA obligations.

Date of Government Version: 04/22/2013
Date Data Arrived at EDR: 03/03/2015
Date Made Active in Reports: 03/09/2015
Number of Days to Update: 6

Source: Environmental Protection Agency
Telephone: 703-308-4044
Last EDR Contact: 05/05/2017
Next Scheduled EDR Contact: 08/21/2017
Data Release Frequency: Varies

TSCA: Toxic Substances Control Act

Toxic Substances Control Act. TSCA identifies manufacturers and importers of chemical substances included on the TSCA Chemical Substance Inventory list. It includes data on the production volume of these substances by plant site.

Date of Government Version: 12/31/2012
Date Data Arrived at EDR: 01/15/2015
Date Made Active in Reports: 01/29/2015
Number of Days to Update: 14

Source: EPA
Telephone: 202-260-5521
Last EDR Contact: 06/21/2017
Next Scheduled EDR Contact: 10/02/2017
Data Release Frequency: Every 4 Years

TRIS: Toxic Chemical Release Inventory System

Toxic Release Inventory System. TRIS identifies facilities which release toxic chemicals to the air, water and land in reportable quantities under SARA Title III Section 313.

Date of Government Version: 12/31/2014
Date Data Arrived at EDR: 11/24/2015
Date Made Active in Reports: 04/05/2016
Number of Days to Update: 133

Source: EPA
Telephone: 202-566-0250
Last EDR Contact: 05/26/2017
Next Scheduled EDR Contact: 09/04/2017
Data Release Frequency: Annually

SSTS: Section 7 Tracking Systems

Section 7 of the Federal Insecticide, Fungicide and Rodenticide Act, as amended (92 Stat. 829) requires all registered pesticide-producing establishments to submit a report to the Environmental Protection Agency by March 1st each year. Each establishment must report the types and amounts of pesticides, active ingredients and devices being produced, and those having been produced and sold or distributed in the past year.

Date of Government Version: 12/31/2009
Date Data Arrived at EDR: 12/10/2010
Date Made Active in Reports: 02/25/2011
Number of Days to Update: 77

Source: EPA
Telephone: 202-564-4203
Last EDR Contact: 04/26/2017
Next Scheduled EDR Contact: 08/07/2017
Data Release Frequency: Annually

ROD: Records Of Decision

Record of Decision. ROD documents mandate a permanent remedy at an NPL (Superfund) site containing technical and health information to aid in the cleanup.

Date of Government Version: 11/25/2013
Date Data Arrived at EDR: 12/12/2013
Date Made Active in Reports: 02/24/2014
Number of Days to Update: 74

Source: EPA
Telephone: 703-416-0223
Last EDR Contact: 06/09/2017
Next Scheduled EDR Contact: 09/18/2017
Data Release Frequency: Annually

RMP: Risk Management Plans

When Congress passed the Clean Air Act Amendments of 1990, it required EPA to publish regulations and guidance for chemical accident prevention at facilities using extremely hazardous substances. The Risk Management Program Rule (RMP Rule) was written to implement Section 112(r) of these amendments. The rule, which built upon existing industry codes and standards, requires companies of all sizes that use certain flammable and toxic substances to develop a Risk Management Program, which includes a(n): Hazard assessment that details the potential effects of an accidental release, an accident history of the last five years, and an evaluation of worst-case and alternative accidental releases; Prevention program that includes safety precautions and maintenance, monitoring, and employee training measures; and Emergency response program that spells out emergency health care, employee training measures and procedures for informing the public and response agencies (e.g the fire department) should an accident occur.

Date of Government Version: 02/01/2017
Date Data Arrived at EDR: 02/09/2017
Date Made Active in Reports: 04/07/2017
Number of Days to Update: 57

Source: Environmental Protection Agency
Telephone: 202-564-8600
Last EDR Contact: 07/24/2017
Next Scheduled EDR Contact: 11/08/2017
Data Release Frequency: Varies

RAATS: RCRA Administrative Action Tracking System

RCRA Administration Action Tracking System. RAATS contains records based on enforcement actions issued under RCRA pertaining to major violators and includes administrative and civil actions brought by the EPA. For administration actions after September 30, 1995, data entry in the RAATS database was discontinued. EPA will retain a copy of the database for historical records. It was necessary to terminate RAATS because a decrease in agency resources made it impossible to continue to update the information contained in the database.

Date of Government Version: 04/17/1995
Date Data Arrived at EDR: 07/03/1995
Date Made Active in Reports: 08/07/1995
Number of Days to Update: 35

Source: EPA
Telephone: 202-564-4104
Last EDR Contact: 06/02/2008
Next Scheduled EDR Contact: 09/01/2008
Data Release Frequency: No Update Planned

PRP: Potentially Responsible Parties
A listing of verified Potentially Responsible Parties

Date of Government Version: 10/25/2013
Date Data Arrived at EDR: 10/17/2014
Date Made Active in Reports: 10/20/2014
Number of Days to Update: 3

Source: EPA
Telephone: 202-564-6023
Last EDR Contact: 06/06/2017
Next Scheduled EDR Contact: 08/21/2017
Data Release Frequency: Quarterly

PADS: PCB Activity Database System
PCB Activity Database. PADS Identifies generators, transporters, commercial storers and/or brokers and disposers of PCB's who are required to notify the EPA of such activities.

Date of Government Version: 01/20/2016
Date Data Arrived at EDR: 04/28/2016
Date Made Active in Reports: 09/02/2016
Number of Days to Update: 127

Source: EPA
Telephone: 202-566-0500
Last EDR Contact: 04/10/2017
Next Scheduled EDR Contact: 07/24/2017
Data Release Frequency: Annually

ICIS: Integrated Compliance Information System
The Integrated Compliance Information System (ICIS) supports the information needs of the national enforcement and compliance program as well as the unique needs of the National Pollutant Discharge Elimination System (NPDES) program.

Date of Government Version: 11/18/2016
Date Data Arrived at EDR: 11/23/2016
Date Made Active in Reports: 02/10/2017
Number of Days to Update: 79

Source: Environmental Protection Agency
Telephone: 202-564-2501
Last EDR Contact: 07/24/2017
Next Scheduled EDR Contact: 10/23/2017
Data Release Frequency: Quarterly

FTTS: FIFRA/ TSCA Tracking System - FIFRA (Federal Insecticide, Fungicide, & Rodenticide Act)/TSCA (Toxic Substances Control Act)
FTTS tracks administrative cases and pesticide enforcement actions and compliance activities related to FIFRA, TSCA and EPCRA (Emergency Planning and Community Right-to-Know Act). To maintain currency, EDR contacts the Agency on a quarterly basis.

Date of Government Version: 04/09/2009
Date Data Arrived at EDR: 04/16/2009
Date Made Active in Reports: 05/11/2009
Number of Days to Update: 25

Source: EPA/Office of Prevention, Pesticides and Toxic Substances
Telephone: 202-566-1667
Last EDR Contact: 05/19/2017
Next Scheduled EDR Contact: 09/04/2017
Data Release Frequency: Quarterly

FTTS INSP: FIFRA/ TSCA Tracking System - FIFRA (Federal Insecticide, Fungicide, & Rodenticide Act)/TSCA (Toxic Substances Control Act)
A listing of FIFRA/TSCA Tracking System (FTTS) inspections and enforcements.

Date of Government Version: 04/09/2009
Date Data Arrived at EDR: 04/16/2009
Date Made Active in Reports: 05/11/2009
Number of Days to Update: 25

Source: EPA
Telephone: 202-566-1667
Last EDR Contact: 05/19/2017
Next Scheduled EDR Contact: 09/04/2017
Data Release Frequency: Quarterly

MLTS: Material Licensing Tracking System
MLTS is maintained by the Nuclear Regulatory Commission and contains a list of approximately 8,100 sites which possess or use radioactive materials and which are subject to NRC licensing requirements. To maintain currency, EDR contacts the Agency on a quarterly basis.

Date of Government Version: 08/30/2016
Date Data Arrived at EDR: 09/08/2016
Date Made Active in Reports: 10/21/2016
Number of Days to Update: 43

Source: Nuclear Regulatory Commission
Telephone: 301-415-7169
Last EDR Contact: 05/08/2017
Next Scheduled EDR Contact: 08/21/2017
Data Release Frequency: Quarterly

COAL ASH DOE: Steam-Electric Plant Operation Data
A listing of power plants that store ash in surface ponds.

Date of Government Version: 12/31/2005
Date Data Arrived at EDR: 08/07/2009
Date Made Active in Reports: 10/22/2009
Number of Days to Update: 76

Source: Department of Energy
Telephone: 202-586-8719
Last EDR Contact: 06/05/2017
Next Scheduled EDR Contact: 09/18/2017
Data Release Frequency: Varies

COAL ASH EPA: Coal Combustion Residues Surface Impoundments List
A listing of coal combustion residues surface impoundments with high hazard potential ratings.

Date of Government Version: 07/01/2014
Date Data Arrived at EDR: 09/10/2014
Date Made Active in Reports: 10/20/2014
Number of Days to Update: 40

Source: Environmental Protection Agency
Telephone: N/A
Last EDR Contact: 06/05/2017
Next Scheduled EDR Contact: 09/18/2017
Data Release Frequency: Varies

PCB TRANSFORMER: PCB Transformer Registration Database
The database of PCB transformer registrations that includes all PCB registration submittals.

Date of Government Version: 02/01/2011
Date Data Arrived at EDR: 10/19/2011
Date Made Active in Reports: 01/10/2012
Number of Days to Update: 83

Source: Environmental Protection Agency
Telephone: 202-566-0517
Last EDR Contact: 04/28/2017
Next Scheduled EDR Contact: 08/07/2017
Data Release Frequency: Varies

RADINFO: Radiation Information Database
The Radiation Information Database (RADINFO) contains information about facilities that are regulated by U.S. Environmental Protection Agency (EPA) regulations for radiation and radioactivity.

Date of Government Version: 01/04/2017
Date Data Arrived at EDR: 01/06/2017
Date Made Active in Reports: 02/10/2017
Number of Days to Update: 35

Source: Environmental Protection Agency
Telephone: 202-343-9775
Last EDR Contact: 07/12/2017
Next Scheduled EDR Contact: 10/16/2017
Data Release Frequency: Quarterly

HIST FTTS: FIFRA/TSCA Tracking System Administrative Case Listing
A complete administrative case listing from the FIFRA/TSCA Tracking System (FTTS) for all ten EPA regions. The information was obtained from the National Compliance Database (NCDB). NCDB supports the implementation of FIFRA (Federal Insecticide, Fungicide, and Rodenticide Act) and TSCA (Toxic Substances Control Act). Some EPA regions are now closing out records. Because of that, and the fact that some EPA regions are not providing EPA Headquarters with updated records, it was decided to create a HIST FTTS database. It included records that may not be included in the newer FTTS database updates. This database is no longer updated.

Date of Government Version: 10/19/2006
Date Data Arrived at EDR: 03/01/2007
Date Made Active in Reports: 04/10/2007
Number of Days to Update: 40

Source: Environmental Protection Agency
Telephone: 202-564-2501
Last EDR Contact: 12/17/2007
Next Scheduled EDR Contact: 03/17/2008
Data Release Frequency: No Update Planned

HIST FTTS INSP: FIFRA/TSCA Tracking System Inspection & Enforcement Case Listing
A complete inspection and enforcement case listing from the FIFRA/TSCA Tracking System (FTTS) for all ten EPA regions. The information was obtained from the National Compliance Database (NCDB). NCDB supports the implementation of FIFRA (Federal Insecticide, Fungicide, and Rodenticide Act) and TSCA (Toxic Substances Control Act). Some EPA regions are now closing out records. Because of that, and the fact that some EPA regions are not providing EPA Headquarters with updated records, it was decided to create a HIST FTTS database. It included records that may not be included in the newer FTTS database updates. This database is no longer updated.

Date of Government Version: 10/19/2006
Date Data Arrived at EDR: 03/01/2007
Date Made Active in Reports: 04/10/2007
Number of Days to Update: 40

Source: Environmental Protection Agency
Telephone: 202-564-2501
Last EDR Contact: 12/17/2008
Next Scheduled EDR Contact: 03/17/2008
Data Release Frequency: No Update Planned

DOT OPS: Incident and Accident Data

Department of Transporation, Office of Pipeline Safety Incident and Accident data.

Date of Government Version: 07/31/2012
Date Data Arrived at EDR: 08/07/2012
Date Made Active in Reports: 09/18/2012
Number of Days to Update: 42

Source: Department of Transporation, Office of Pipeline Safety
Telephone: 202-366-4595
Last EDR Contact: 05/02/2017
Next Scheduled EDR Contact: 08/14/2017
Data Release Frequency: Varies

CONSENT: Superfund (CERCLA) Consent Decrees

Major legal settlements that establish responsibility and standards for cleanup at NPL (Superfund) sites. Released periodically by United States District Courts after settlement by parties to litigation matters.

Date of Government Version: 09/30/2016
Date Data Arrived at EDR: 11/18/2016
Date Made Active in Reports: 02/03/2017
Number of Days to Update: 77

Source: Department of Justice, Consent Decree Library
Telephone: Varies
Last EDR Contact: 06/21/2017
Next Scheduled EDR Contact: 10/09/2017
Data Release Frequency: Varies

BRS: Biennial Reporting System

The Biennial Reporting System is a national system administered by the EPA that collects data on the generation and management of hazardous waste. BRS captures detailed data from two groups: Large Quantity Generators (LQG) and Treatment, Storage, and Disposal Facilities.

Date of Government Version: 12/31/2013
Date Data Arrived at EDR: 02/24/2015
Date Made Active in Reports: 09/30/2015
Number of Days to Update: 218

Source: EPA/NTIS
Telephone: 800-424-9346
Last EDR Contact: 05/26/2017
Next Scheduled EDR Contact: 09/04/2017
Data Release Frequency: Biennially

INDIAN RESERV: Indian Reservations

This map layer portrays Indian administered lands of the United States that have any area equal to or greater than 640 acres.

Date of Government Version: 12/31/2014
Date Data Arrived at EDR: 07/14/2015
Date Made Active in Reports: 01/10/2017
Number of Days to Update: 546

Source: USGS
Telephone: 202-208-3710
Last EDR Contact: 07/11/2017
Next Scheduled EDR Contact: 10/23/2017
Data Release Frequency: Semi-Annually

FUSRAP: Formerly Utilized Sites Remedial Action Program

DOE established the Formerly Utilized Sites Remedial Action Program (FUSRAP) in 1974 to remediate sites where radioactive contamination remained from Manhattan Project and early U.S. Atomic Energy Commission (AEC) operations.

Date of Government Version: 12/23/2016
Date Data Arrived at EDR: 12/27/2016
Date Made Active in Reports: 02/17/2017
Number of Days to Update: 52

Source: Department of Energy
Telephone: 202-586-3559
Last EDR Contact: 05/05/2017
Next Scheduled EDR Contact: 08/21/2017
Data Release Frequency: Varies

UMTRA: Uranium Mill Tailings Sites

Uranium ore was mined by private companies for federal government use in national defense programs. When the mills shut down, large piles of the sand-like material (mill tailings) remain after uranium has been extracted from the ore. Levels of human exposure to radioactive materials from the piles are low; however, in some cases tailings were used as construction materials before the potential health hazards of the tailings were recognized.

Date of Government Version: 09/14/2010
Date Data Arrived at EDR: 10/07/2011
Date Made Active in Reports: 03/01/2012
Number of Days to Update: 146

Source: Department of Energy
Telephone: 505-845-0011
Last EDR Contact: 05/22/2017
Next Scheduled EDR Contact: 09/04/2017
Data Release Frequency: Varies

LEAD SMELTER 1: Lead Smelter Sites
A listing of former lead smelter site locations.

Date of Government Version: 12/05/2016
Date Data Arrived at EDR: 01/05/2017
Date Made Active in Reports: 02/10/2017
Number of Days to Update: 36

Source: Environmental Protection Agency
Telephone: 703-603-8787
Last EDR Contact: 07/07/2017
Next Scheduled EDR Contact: 10/16/2017
Data Release Frequency: Varies

LEAD SMELTER 2: Lead Smelter Sites
A list of several hundred sites in the U.S. where secondary lead smelting was done from 1931and 1964. These sites may pose a threat to public health through ingestion or inhalation of contaminated soil or dust

Date of Government Version: 04/05/2001
Date Data Arrived at EDR: 10/27/2010
Date Made Active in Reports: 12/02/2010
Number of Days to Update: 36

Source: American Journal of Public Health
Telephone: 703-305-6451
Last EDR Contact: 12/02/2009
Next Scheduled EDR Contact: N/A
Data Release Frequency: No Update Planned

US AIRS (AFS): Aerometric Information Retrieval System Facility Subsystem (AFS)
The database is a sub-system of Aerometric Information Retrieval System (AIRS). AFS contains compliance data on air pollution point sources regulated by the U.S. EPA and/or state and local air regulatory agencies. This information comes from source reports by various stationary sources of air pollution, such as electric power plants, steel mills, factories, and universities, and provides information about the air pollutants they produce. Action, air program, air program pollutant, and general level plant data. It is used to track emissions and compliance data from industrial plants.

Date of Government Version: 10/12/2016
Date Data Arrived at EDR: 10/26/2016
Date Made Active in Reports: 02/03/2017
Number of Days to Update: 100

Source: EPA
Telephone: 202-564-2496
Last EDR Contact: 06/21/2017
Next Scheduled EDR Contact: 10/09/2017
Data Release Frequency: Annually

US AIRS MINOR: Air Facility System Data
A listing of minor source facilities.

Date of Government Version: 10/12/2016
Date Data Arrived at EDR: 10/26/2016
Date Made Active in Reports: 02/03/2017
Number of Days to Update: 100

Source: EPA
Telephone: 202-564-2496
Last EDR Contact: 06/21/2017
Next Scheduled EDR Contact: 10/09/2017
Data Release Frequency: Annually

US MINES: Mines Master Index File
Contains all mine identification numbers issued for mines active or opened since 1971. The data also includes violation information.

Date of Government Version: 02/08/2017
Date Data Arrived at EDR: 02/28/2017
Date Made Active in Reports: 04/07/2017
Number of Days to Update: 38

Source: Department of Labor, Mine Safety and Health Administration
Telephone: 303-231-5959
Last EDR Contact: 05/31/2017
Next Scheduled EDR Contact: 09/11/2017
Data Release Frequency: Semi-Annually

US MINES 2: Ferrous and Nonferrous Metal Mines Database Listing
This map layer includes ferrous (ferrous metal mines are facilities that extract ferrous metals, such as iron ore or molybdenum) and nonferrous (Nonferrous metal mines are facilities that extract nonferrous metals, such as gold, silver, copper, zinc, and lead) metal mines in the United States.

Date of Government Version: 12/05/2005
Date Data Arrived at EDR: 02/29/2008
Date Made Active in Reports: 04/18/2008
Number of Days to Update: 49

Source: USGS
Telephone: 703-648-7709
Last EDR Contact: 05/31/2017
Next Scheduled EDR Contact: 09/11/2017
Data Release Frequency: Varies

US MINES 3: Active Mines & Mineral Plants Database Listing

Active Mines and Mineral Processing Plant operations for commodities monitored by the Minerals Information Team of the USGS.

Date of Government Version: 04/14/2011
Date Data Arrived at EDR: 06/08/2011
Date Made Active in Reports: 09/13/2011
Number of Days to Update: 97

Source: USGS
Telephone: 703-648-7709
Last EDR Contact: 06/02/2017
Next Scheduled EDR Contact: 09/11/2017
Data Release Frequency: Varies

ABANDONED MINES: Abandoned Mines

An inventory of land and water impacted by past mining (primarily coal mining) is maintained by OSMRE to provide information needed to implement the Surface Mining Control and Reclamation Act of 1977 (SMCRA). The inventory contains information on the location, type, and extent of AML impacts, as well as, information on the cost associated with the reclamation of those problems. The inventory is based upon field surveys by State, Tribal, and OSMRE program officials. It is dynamic to the extent that it is modified as new problems are identified and existing problems are reclaimed.

Date of Government Version: 03/14/2017
Date Data Arrived at EDR: 03/17/2017
Date Made Active in Reports: 04/07/2017
Number of Days to Update: 21

Source: Department of Interior
Telephone: 202-208-2609
Last EDR Contact: 06/09/2017
Next Scheduled EDR Contact: 09/25/2017
Data Release Frequency: Quarterly

FINDS: Facility Index System/Facility Registry System

Facility Index System. FINDS contains both facility information and 'pointers' to other sources that contain more detail. EDR includes the following FINDS databases in this report: PCS (Permit Compliance System), AIRS (Aerometric Information Retrieval System), DOCKET (Enforcement Docket used to manage and track information on civil judicial enforcement cases for all environmental statutes), FURS (Federal Underground Injection Control), C-DOCKET (Criminal Docket System used to track criminal enforcement actions for all environmental statutes), FFIS (Federal Facilities Information System), STATE (State Environmental Laws and Statutes), and PADS (PCB Activity Data System).

Date of Government Version: 04/04/2017
Date Data Arrived at EDR: 04/07/2017
Date Made Active in Reports: 05/12/2017
Number of Days to Update: 35

Source: EPA
Telephone: (415) 947-8000
Last EDR Contact: 06/07/2017
Next Scheduled EDR Contact: 09/18/2017
Data Release Frequency: Quarterly

ECHO: Enforcement & Compliance History Information

ECHO provides integrated compliance and enforcement information for about 800,000 regulated facilities nationwide.

Date of Government Version: 03/19/2017
Date Data Arrived at EDR: 03/21/2017
Date Made Active in Reports: 05/12/2017
Number of Days to Update: 52

Source: Environmental Protection Agency
Telephone: 202-564-2280
Last EDR Contact: 06/07/2017
Next Scheduled EDR Contact: 09/18/2017
Data Release Frequency: Quarterly

UXO: Unexploded Ordnance Sites

A listing of unexploded ordnance site locations

Date of Government Version: 10/25/2015
Date Data Arrived at EDR: 01/29/2016
Date Made Active in Reports: 04/05/2016
Number of Days to Update: 67

Source: Department of Defense
Telephone: 571-373-0407
Last EDR Contact: 07/17/2017
Next Scheduled EDR Contact: 10/30/2017
Data Release Frequency: Varies

DOCKET HWC: Hazardous Waste Compliance Docket Listing
A complete list of the Federal Agency Hazardous Waste Compliance Docket Facilities.

Date of Government Version: 06/02/2016
Date Data Arrived at EDR: 06/03/2016
Date Made Active in Reports: 09/02/2016
Number of Days to Update: 91

Source: Environmental Protection Agency
Telephone: 202-564-0527
Last EDR Contact: 05/24/2017
Next Scheduled EDR Contact: 09/11/2017
Data Release Frequency: Varies

FUELS PROGRAM: EPA Fuels Program Registered Listing
This listing includes facilities that are registered under the Part 80 (Code of Federal Regulations) EPA Fuels Programs. All companies now are required to submit new and updated registrations.

Date of Government Version: 02/22/2017
Date Data Arrived at EDR: 02/22/2017
Date Made Active in Reports: 05/12/2017
Number of Days to Update: 79

Source: EPA
Telephone: 800-385-6164
Last EDR Contact: 05/24/2017
Next Scheduled EDR Contact: 09/04/2017
Data Release Frequency: Quarterly

CA BOND EXP. PLAN: Bond Expenditure Plan
Department of Health Services developed a site-specific expenditure plan as the basis for an appropriation of Hazardous Substance Cleanup Bond Act funds. It is not updated.

Date of Government Version: 01/01/1989
Date Data Arrived at EDR: 07/27/1994
Date Made Active in Reports: 08/02/1994
Number of Days to Update: 6

Source: Department of Health Services
Telephone: 916-255-2118
Last EDR Contact: 05/31/1994
Next Scheduled EDR Contact: N/A
Data Release Frequency: No Update Planned

CORTESE: "Cortese" Hazardous Waste & Substances Sites List
The sites for the list are designated by the State Water Resource Control Board (LUST), the Integrated Waste Board (SWF/LS), and the Department of Toxic Substances Control (Cal-Sites).

Date of Government Version: 12/28/2016
Date Data Arrived at EDR: 12/28/2016
Date Made Active in Reports: 03/02/2017
Number of Days to Update: 64

Source: CAL EPA/Office of Emergency Information
Telephone: 916-323-3400
Last EDR Contact: 06/28/2017
Next Scheduled EDR Contact: 10/09/2017
Data Release Frequency: Quarterly

DRYCLEANERS: Cleaner Facilities
A list of drycleaner related facilities that have EPA ID numbers. These are facilities with certain SIC codes: power laundries, family and commercial; garment pressing and cleaner's agents; linen supply; coin-operated laundries and cleaning; drycleaning plants, except rugs; carpet and upholster cleaning; industrial launderers; laundry and garment services.

Date of Government Version: 03/09/2017
Date Data Arrived at EDR: 04/11/2017
Date Made Active in Reports: 05/23/2017
Number of Days to Update: 42

Source: Department of Toxic Substance Control
Telephone: 916-327-4498
Last EDR Contact: 07/13/2017
Next Scheduled EDR Contact: 09/18/2017
Data Release Frequency: Annually

EMI: Emissions Inventory Data
Toxics and criteria pollutant emissions data collected by the ARB and local air pollution agencies.

Date of Government Version: 12/31/2014
Date Data Arrived at EDR: 09/23/2016
Date Made Active in Reports: 10/24/2016
Number of Days to Update: 31

Source: California Air Resources Board
Telephone: 916-322-2990
Last EDR Contact: 06/23/2017
Next Scheduled EDR Contact: 10/02/2017
Data Release Frequency: Varies

ENF: Enforcement Action Listing

A listing of Water Board Enforcement Actions. Formal is everything except Oral/Verbal Communication, Notice of Violation, Expedited Payment Letter, and Staff Enforcement Letter.

Date of Government Version: 01/23/2017
Date Data Arrived at EDR: 01/27/2017
Date Made Active in Reports: 05/25/2017
Number of Days to Update: 118

Source: State Water Resoruces Control Board
Telephone: 916-445-9379
Last EDR Contact: 07/19/2017
Next Scheduled EDR Contact: 11/08/2017
Data Release Frequency: Varies

Financial Assurance 1: Financial Assurance Information Listing

Financial Assurance information

Date of Government Version: 04/25/2016
Date Data Arrived at EDR: 04/29/2016
Date Made Active in Reports: 06/21/2016
Number of Days to Update: 53

Source: Department of Toxic Substances Control
Telephone: 916-255-3628
Last EDR Contact: 07/21/2017
Next Scheduled EDR Contact: 10/30/2017
Data Release Frequency: Varies

Financial Assurance 2: Financial Assurance Information Listing

A listing of financial assurance information for solid waste facilities. Financial assurance is intended to ensure that resources are available to pay for the cost of closure, post-closure care, and corrective measures if the owner or operator of a regulated facility is unable or unwilling to pay.

Date of Government Version: 02/14/2017
Date Data Arrived at EDR: 02/17/2017
Date Made Active in Reports: 05/25/2017
Number of Days to Update: 97

Source: California Integrated Waste Management Board
Telephone: 916-341-6066
Last EDR Contact: 05/15/2017
Next Scheduled EDR Contact: 08/28/2017
Data Release Frequency: Varies

HAZNET: Facility and Manifest Data

Facility and Manifest Data. The data is extracted from the copies of hazardous waste manifests received each year by the DTSC. The annual volume of manifests is typically 700,000 - 1,000,000 annually, representing approximately 350,000 - 500,000 shipments. Data are from the manifests submitted without correction, and therefore many contain some invalid values for data elements such as generator ID, TSD ID, waste category, and disposal method. This database begins with calendar year 1993.

Date of Government Version: 12/31/2015
Date Data Arrived at EDR: 10/12/2016
Date Made Active in Reports: 12/15/2016
Number of Days to Update: 64

Source: California Environmental Protection Agency
Telephone: 916-255-1136
Last EDR Contact: 07/12/2017
Next Scheduled EDR Contact: 10/23/2017
Data Release Frequency: Annually

ICE: ICE

Contains data pertaining to the Permitted Facilities with Inspections / Enforcements sites tracked in Envirostor.

Date of Government Version: 11/21/2016
Date Data Arrived at EDR: 11/22/2016
Date Made Active in Reports: 01/23/2017
Number of Days to Update: 62

Source: Department of Toxic Subsances Control
Telephone: 877-786-9427
Last EDR Contact: 05/24/2017
Next Scheduled EDR Contact: 09/04/2017
Data Release Frequency: Quarterly

HIST CORTESE: Hazardous Waste & Substance Site List

The sites for the list are designated by the State Water Resource Control Board [LUST], the Integrated Waste Board [SWF/LS], and the Department of Toxic Substances Control [CALSITES]. This listing is no longer updated by the state agency.

Date of Government Version: 04/01/2001
Date Data Arrived at EDR: 01/22/2009
Date Made Active in Reports: 04/08/2009
Number of Days to Update: 76

Source: Department of Toxic Substances Control
Telephone: 916-323-3400
Last EDR Contact: 01/22/2009
Next Scheduled EDR Contact: N/A
Data Release Frequency: No Update Planned

HWP: EnviroStor Permitted Facilities Listing
Detailed information on permitted hazardous waste facilities and corrective action ("cleanups") tracked in EnviroStor.

Date of Government Version: 11/21/2016
Date Data Arrived at EDR: 11/22/2016
Date Made Active in Reports: 01/23/2017
Number of Days to Update: 62

Source: Department of Toxic Substances Control
Telephone: 916-323-3400
Last EDR Contact: 05/24/2017
Next Scheduled EDR Contact: 09/04/2017
Data Release Frequency: Quarterly

HWT: Registered Hazardous Waste Transporter Database
A listing of hazardous waste transporters. In California, unless specifically exempted, it is unlawful for any person to transport hazardous wastes unless the person holds a valid registration issued by DTSC. A hazardous waste transporter registration is valid for one year and is assigned a unique registration number.

Date of Government Version: 04/11/2017
Date Data Arrived at EDR: 04/13/2017
Date Made Active in Reports: 04/26/2017
Number of Days to Update: 13

Source: Department of Toxic Substances Control
Telephone: 916-440-7145
Last EDR Contact: 07/12/2017
Next Scheduled EDR Contact: 10/23/2017
Data Release Frequency: Quarterly

MINES: Mines Site Location Listing
A listing of mine site locations from the Office of Mine Reclamation.

Date of Government Version: 09/12/2016
Date Data Arrived at EDR: 09/14/2016
Date Made Active in Reports: 10/14/2016
Number of Days to Update: 30

Source: Department of Conservation
Telephone: 916-322-1080
Last EDR Contact: 06/14/2017
Next Scheduled EDR Contact: 09/25/2017
Data Release Frequency: Varies

MWMP: Medical Waste Management Program Listing
The Medical Waste Management Program (MWMP) ensures the proper handling and disposal of medical waste by permitting and inspecting medical waste Offsite Treatment Facilities (PDF) and Transfer Stations (PDF) throughout the state. MWMP also oversees all Medical Waste Transporters.

Date of Government Version: 12/02/2016
Date Data Arrived at EDR: 12/06/2016
Date Made Active in Reports: 03/02/2017
Number of Days to Update: 86

Source: Department of Public Health
Telephone: 916-558-1784
Last EDR Contact: 06/06/2017
Next Scheduled EDR Contact: 09/18/2017
Data Release Frequency: Varies

NPDES: NPDES Permits Listing
A listing of NPDES permits, including stormwater.

Date of Government Version: 11/14/2016
Date Data Arrived at EDR: 11/15/2016
Date Made Active in Reports: 03/02/2017
Number of Days to Update: 107

Source: State Water Resources Control Board
Telephone: 916-445-9379
Last EDR Contact: 05/17/2017
Next Scheduled EDR Contact: 08/28/2017
Data Release Frequency: Quarterly

PEST LIC: Pesticide Regulation Licenses Listing
A listing of licenses and certificates issued by the Department of Pesticide Regulation. The DPR issues licenses and/or certificates to: Persons and businesses that apply or sell pesticides; Pest control dealers and brokers; Persons who advise on agricultural pesticide applications.

Date of Government Version: 12/06/2016
Date Data Arrived at EDR: 12/06/2016
Date Made Active in Reports: 03/03/2017
Number of Days to Update: 87

Source: Department of Pesticide Regulation
Telephone: 916-445-4038
Last EDR Contact: 06/07/2017
Next Scheduled EDR Contact: 09/18/2017
Data Release Frequency: Quarterly

PROC: Certified Processors Database
A listing of certified processors.

Date of Government Version: 03/13/2017
Date Data Arrived at EDR: 03/14/2017
Date Made Active in Reports: 05/03/2017
Number of Days to Update: 50

Source: Department of Conservation
Telephone: 916-323-3836
Last EDR Contact: 06/14/2017
Next Scheduled EDR Contact: 09/25/2017
Data Release Frequency: Quarterly

NOTIFY 65: Proposition 65 Records
Listings of all Proposition 65 incidents reported to counties by the State Water Resources Control Board and the Regional Water Quality Control Board. This database is no longer updated by the reporting agency.

Date of Government Version: 12/16/2016
Date Data Arrived at EDR: 12/22/2016
Date Made Active in Reports: 03/02/2017
Number of Days to Update: 70

Source: State Water Resources Control Board
Telephone: 916-445-3846
Last EDR Contact: 06/16/2017
Next Scheduled EDR Contact: 10/02/2017
Data Release Frequency: No Update Planned

UIC: UIC Listing
A listing of wells identified as underground injection wells, in the California Oil and Gas Wells database.

Date of Government Version: 01/20/2017
Date Data Arrived at EDR: 03/14/2017
Date Made Active in Reports: 05/03/2017
Number of Days to Update: 50

Source: Deaprtment of Conservation
Telephone: 916-445-2408
Last EDR Contact: 06/14/2017
Next Scheduled EDR Contact: 09/25/2017
Data Release Frequency: Varies

WASTEWATER PITS: Oil Wastewater Pits Listing
Water officials discovered that oil producers have been dumping chemical-laden wastewater into hundreds of unlined pits that are operating without proper permits. Inspections completed by the Central Valley Regional Water Quality Control Board revealed the existence of previously unidentified waste sites. The water board?s review found that more than one-third of the region?s active disposal pits are operating without permission.

Date of Government Version: 04/15/2015
Date Data Arrived at EDR: 04/17/2015
Date Made Active in Reports: 06/23/2015
Number of Days to Update: 67

Source: RWQCB, Central Valley Region
Telephone: 559-445-5577
Last EDR Contact: 07/14/2017
Next Scheduled EDR Contact: 10/23/2017
Data Release Frequency: Varies

WDS: Waste Discharge System
Sites which have been issued waste discharge requirements.

Date of Government Version: 06/19/2007
Date Data Arrived at EDR: 06/20/2007
Date Made Active in Reports: 06/29/2007
Number of Days to Update: 9

Source: State Water Resources Control Board
Telephone: 916-341-5227
Last EDR Contact: 05/22/2017
Next Scheduled EDR Contact: 09/04/2017
Data Release Frequency: Quarterly

WIP: Well Investigation Program Case List
Well Investigation Program case in the San Gabriel and San Fernando Valley area.

Date of Government Version: 07/03/2009
Date Data Arrived at EDR: 07/21/2009
Date Made Active in Reports: 08/03/2009
Number of Days to Update: 13

Source: Los Angeles Water Quality Control Board
Telephone: 213-576-6726
Last EDR Contact: 06/27/2017
Next Scheduled EDR Contact: 10/09/2017
Data Release Frequency: Varies

EDR HIGH RISK HISTORICAL RECORDS

EDR Exclusive Records

EDR MGP: EDR Proprietary Manufactured Gas Plants

The EDR Proprietary Manufactured Gas Plant Database includes records of coal gas plants (manufactured gas plants) compiled by EDR's researchers. Manufactured gas sites were used in the United States from the 1800's to 1950's to produce a gas that could be distributed and used as fuel. These plants used whale oil, rosin, coal, or a mixture of coal, oil, and water that also produced a significant amount of waste. Many of the byproducts of the gas production, such as coal tar (oily waste containing volatile and non-volatile chemicals), sludges, oils and other compounds are potentially hazardous to human health and the environment. The byproduct from this process was frequently disposed of directly at the plant site and can remain or spread slowly, serving as a continuous source of soil and groundwater contamination.

Date of Government Version: N/A
Date Data Arrived at EDR: N/A
Date Made Active in Reports: N/A
Number of Days to Update: N/A

Source: EDR, Inc.
Telephone: N/A
Last EDR Contact: N/A
Next Scheduled EDR Contact: N/A
Data Release Frequency: No Update Planned

EDR Hist Auto: EDR Exclusive Historic Gas Stations

EDR has searched selected national collections of business directories and has collected listings of potential gas station/filling station/service station sites that were available to EDR researchers. EDR's review was limited to those categories of sources that might, in EDR's opinion, include gas station/filling station/service station establishments. The categories reviewed included, but were not limited to gas, gas station, gasoline station, filling station, auto, automobile repair, auto service station, service station, etc. This database falls within a category of information EDR classifies as "High Risk Historical Records", or HRHR. EDR's HRHR effort presents unique and sometimes proprietary data about past sites and operations that typically create environmental concerns, but may not show up in current government records searches.

Date of Government Version: N/A
Date Data Arrived at EDR: N/A
Date Made Active in Reports: N/A
Number of Days to Update: N/A

Source: EDR, Inc.
Telephone: N/A
Last EDR Contact: N/A
Next Scheduled EDR Contact: N/A
Data Release Frequency: Varies

EDR Hist Cleaner: EDR Exclusive Historic Dry Cleaners

EDR has searched selected national collections of business directories and has collected listings of potential dry cleaner sites that were available to EDR researchers. EDR's review was limited to those categories of sources that might, in EDR's opinion, include dry cleaning establishments. The categories reviewed included, but were not limited to dry cleaners, cleaners, laundry, laundromat, cleaning/laundry, wash & dry etc. This database falls within a category of information EDR classifies as "High Risk Historical Records", or HRHR. EDR's HRHR effort presents unique and sometimes proprietary data about past sites and operations that typically create environmental concerns, but may not show up in current government records searches.

Date of Government Version: N/A
Date Data Arrived at EDR: N/A
Date Made Active in Reports: N/A
Number of Days to Update: N/A

Source: EDR, Inc.
Telephone: N/A
Last EDR Contact: N/A
Next Scheduled EDR Contact: N/A
Data Release Frequency: Varies

EDR RECOVERED GOVERNMENT ARCHIVES

Exclusive Recovered Govt. Archives

RGA LF: Recovered Government Archive Solid Waste Facilities List

The EDR Recovered Government Archive Landfill database provides a list of landfills derived from historical databases and includes many records that no longer appear in current government lists. Compiled from Records formerly available from the Department of Resources Recycling and Recovery in California.

Date of Government Version: N/A
Date Data Arrived at EDR: 07/01/2013
Date Made Active in Reports: 01/13/2014
Number of Days to Update: 196

Source: Department of Resources Recycling and Recovery
Telephone: N/A
Last EDR Contact: 06/01/2012
Next Scheduled EDR Contact: N/A
Data Release Frequency: Varies

RGA LUST: Recovered Government Archive Leaking Underground Storage Tank

The EDR Recovered Government Archive Leaking Underground Storage Tank database provides a list of LUST incidents derived from historical databases and includes many records that no longer appear in current government lists. Compiled from Records formerly available from the State Water Resources Control Board in California.

Date of Government Version: N/A
Date Data Arrived at EDR: 07/01/2013
Date Made Active in Reports: 12/30/2013
Number of Days to Update: 182

Source: State Water Resources Control Board
Telephone: N/A
Last EDR Contact: 06/01/2012
Next Scheduled EDR Contact: N/A
Data Release Frequency: Varies

COUNTY RECORDS

ALAMEDA COUNTY:

Contaminated Sites

A listing of contaminated sites overseen by the Toxic Release Program (oil and groundwater contamination from chemical releases and spills) and the Leaking Underground Storage Tank Program (soil and ground water contamination from leaking petroleum USTs).

Date of Government Version: 04/10/2017
Date Data Arrived at EDR: 04/11/2017
Date Made Active in Reports: 05/12/2017
Number of Days to Update: 31

Source: Alameda County Environmental Health Services
Telephone: 510-567-6700
Last EDR Contact: 07/07/2017
Next Scheduled EDR Contact: 10/23/2017
Data Release Frequency: Semi-Annually

Underground Tanks

Underground storage tank sites located in Alameda county.

Date of Government Version: 04/10/2017
Date Data Arrived at EDR: 04/11/2017
Date Made Active in Reports: 05/02/2017
Number of Days to Update: 21

Source: Alameda County Environmental Health Services
Telephone: 510-567-6700
Last EDR Contact: 07/07/2017
Next Scheduled EDR Contact: 04/24/2047
Data Release Frequency: Semi-Annually

AMADOR COUNTY:

CUPA Facility List

Cupa Facility List

Date of Government Version: 03/06/2017
Date Data Arrived at EDR: 03/08/2017
Date Made Active in Reports: 04/14/2017
Number of Days to Update: 37

Source: Amador County Environmental Health
Telephone: 209-223-6439
Last EDR Contact: 06/16/2017
Next Scheduled EDR Contact: 09/18/2017
Data Release Frequency: Varies

BUTTE COUNTY:

CUPA Facility Listing

Cupa facility list.

Date of Government Version: 01/31/2017
Date Data Arrived at EDR: 02/07/2017
Date Made Active in Reports: 05/12/2017
Number of Days to Update: 94

Source: Public Health Department
Telephone: 530-538-7149
Last EDR Contact: 07/19/2017
Next Scheduled EDR Contact: 10/23/2017
Data Release Frequency: No Update Planned

CALVERAS COUNTY:

CUPA Facility Listing
Cupa Facility Listing

Date of Government Version: 01/09/2017
Date Data Arrived at EDR: 01/11/2017
Date Made Active in Reports: 03/02/2017
Number of Days to Update: 50

Source: Calveras County Environmental Health
Telephone: 209-754-6399
Last EDR Contact: 06/27/2017
Next Scheduled EDR Contact: 10/09/2017
Data Release Frequency: Quarterly

COLUSA COUNTY:

CUPA Facility List
Cupa facility list.

Date of Government Version: 02/23/2017
Date Data Arrived at EDR: 02/24/2017
Date Made Active in Reports: 05/12/2017
Number of Days to Update: 77

Source: Health & Human Services
Telephone: 530-458-0396
Last EDR Contact: 06/02/2017
Next Scheduled EDR Contact: 08/21/2017
Data Release Frequency: Varies

CONTRA COSTA COUNTY:

Site List
List includes sites from the underground tank, hazardous waste generator and business plan/2185 programs.

Date of Government Version: 05/26/2017
Date Data Arrived at EDR: 05/30/2017
Date Made Active in Reports: 07/27/2017
Number of Days to Update: 58

Source: Contra Costa Health Services Department
Telephone: 925-646-2286
Last EDR Contact: 05/01/2017
Next Scheduled EDR Contact: 08/14/2017
Data Release Frequency: Semi-Annually

DEL NORTE COUNTY:

CUPA Facility List
Cupa Facility list

Date of Government Version: 01/31/2017
Date Data Arrived at EDR: 02/03/2017
Date Made Active in Reports: 04/14/2017
Number of Days to Update: 70

Source: Del Norte County Environmental Health Division
Telephone: 707-465-0426
Last EDR Contact: 07/27/2017
Next Scheduled EDR Contact: 11/13/2017
Data Release Frequency: Varies

EL DORADO COUNTY:

CUPA Facility List
CUPA facility list.

Date of Government Version: 02/24/2017
Date Data Arrived at EDR: 02/28/2017
Date Made Active in Reports: 05/12/2017
Number of Days to Update: 73

Source: El Dorado County Environmental Management Department
Telephone: 530-621-6623
Last EDR Contact: 05/01/2017
Next Scheduled EDR Contact: 08/14/2017
Data Release Frequency: Varies

FRESNO COUNTY:

CUPA Resources List

Certified Unified Program Agency. CUPA's are responsible for implementing a unified hazardous materials and hazardous waste management regulatory program. The agency provides oversight of businesses that deal with hazardous materials, operate underground storage tanks or aboveground storage tanks.

Date of Government Version: 04/06/2017
Date Data Arrived at EDR: 04/07/2017
Date Made Active in Reports: 05/17/2017
Number of Days to Update: 40

Source: Dept. of Community Health
Telephone: 559-445-3271
Last EDR Contact: 06/29/2017
Next Scheduled EDR Contact: 10/16/2017
Data Release Frequency: Semi-Annually

GLENN COUNTY:

CUPA Facility List

Cupa facility list

Date of Government Version: 12/02/2016
Date Data Arrived at EDR: 02/03/2017
Date Made Active in Reports: 05/25/2017
Number of Days to Update: 111

Source: Glenn County Air Pollution Control District
Telephone: 830-934-6500
Last EDR Contact: 07/21/2017
Next Scheduled EDR Contact: 11/08/2017
Data Release Frequency: Varies

HUMBOLDT COUNTY:

CUPA Facility List

CUPA facility list.

Date of Government Version: 03/20/2017
Date Data Arrived at EDR: 03/21/2017
Date Made Active in Reports: 05/17/2017
Number of Days to Update: 57

Source: Humboldt County Environmental Health
Telephone: N/A
Last EDR Contact: 05/22/2017
Next Scheduled EDR Contact: 09/04/2017
Data Release Frequency: Varies

IMPERIAL COUNTY:

CUPA Facility List

Cupa facility list.

Date of Government Version: 01/23/2017
Date Data Arrived at EDR: 01/25/2017
Date Made Active in Reports: 03/02/2017
Number of Days to Update: 36

Source: San Diego Border Field Office
Telephone: 760-339-2777
Last EDR Contact: 07/21/2017
Next Scheduled EDR Contact: 11/08/2017
Data Release Frequency: Varies

INYO COUNTY:

CUPA Facility List
Cupa facility list.

Date of Government Version: 03/09/2017
Date Data Arrived at EDR: 03/09/2017
Date Made Active in Reports: 05/25/2017
Number of Days to Update: 77

Source: Inyo County Environmental Health Services
Telephone: 760-878-0238
Last EDR Contact: 06/02/2017
Next Scheduled EDR Contact: 09/04/2017
Data Release Frequency: Varies

KERN COUNTY:

Underground Storage Tank Sites & Tank Listing
Kern County Sites and Tanks Listing.

Date of Government Version: 02/07/2017
Date Data Arrived at EDR: 02/10/2017
Date Made Active in Reports: 05/02/2017
Number of Days to Update: 81

Source: Kern County Environment Health Services Department
Telephone: 661-862-8700
Last EDR Contact: 05/05/2017
Next Scheduled EDR Contact: 08/21/2017
Data Release Frequency: Quarterly

KINGS COUNTY:

CUPA Facility List
A listing of sites included in the county's Certified Unified Program Agency database. California's Secretary for Environmental Protection established the unified hazardous materials and hazardous waste regulatory program as required by chapter 6.11 of the California Health and Safety Code. The Unified Program consolidates the administration, permits, inspections, and enforcement activities.

Date of Government Version: 03/06/2017
Date Data Arrived at EDR: 03/07/2017
Date Made Active in Reports: 05/17/2017
Number of Days to Update: 71

Source: Kings County Department of Public Health
Telephone: 559-584-1411
Last EDR Contact: 05/22/2017
Next Scheduled EDR Contact: 09/04/2017
Data Release Frequency: Varies

LAKE COUNTY:

CUPA Facility List
Cupa facility list

Date of Government Version: 01/18/2017
Date Data Arrived at EDR: 01/20/2017
Date Made Active in Reports: 03/02/2017
Number of Days to Update: 41

Source: Lake County Environmental Health
Telephone: 707-263-1164
Last EDR Contact: 07/17/2017
Next Scheduled EDR Contact: 10/30/2017
Data Release Frequency: Varies

LASSEN COUNTY:

CUPA Facility List
Cupa facility list

Date of Government Version: 11/30/2016
Date Data Arrived at EDR: 02/03/2017
Date Made Active in Reports: 05/25/2017
Number of Days to Update: 111

Source: Lassen County Environmental Health
Telephone: 530-251-8528
Last EDR Contact: 07/21/2017
Next Scheduled EDR Contact: 11/08/2017
Data Release Frequency: Varies

LOS ANGELES COUNTY:

San Gabriel Valley Areas of Concern
San Gabriel Valley areas where VOC contamination is at or above the MCL as designated by region 9 EPA office.

Date of Government Version: 03/30/2009
Date Data Arrived at EDR: 03/31/2009
Date Made Active in Reports: 10/23/2009
Number of Days to Update: 206

Source: EPA Region 9
Telephone: 415-972-3178
Last EDR Contact: 06/16/2017
Next Scheduled EDR Contact: 10/02/2017
Data Release Frequency: No Update Planned

HMS: Street Number List
Industrial Waste and Underground Storage Tank Sites.

Date of Government Version: 11/14/2016
Date Data Arrived at EDR: 11/18/2016
Date Made Active in Reports: 01/23/2017
Number of Days to Update: 66

Source: Department of Public Works
Telephone: 626-458-3517
Last EDR Contact: 07/07/2017
Next Scheduled EDR Contact: 10/23/2017
Data Release Frequency: Semi-Annually

List of Solid Waste Facilities
Solid Waste Facilities in Los Angeles County.

Date of Government Version: 04/17/2017
Date Data Arrived at EDR: 04/18/2017
Date Made Active in Reports: 05/02/2017
Number of Days to Update: 14

Source: La County Department of Public Works
Telephone: 818-458-5185
Last EDR Contact: 07/18/2017
Next Scheduled EDR Contact: 10/30/2017
Data Release Frequency: Varies

City of Los Angeles Landfills
Landfills owned and maintained by the City of Los Angeles.

Date of Government Version: 01/01/2016
Date Data Arrived at EDR: 01/26/2016
Date Made Active in Reports: 03/22/2016
Number of Days to Update: 56

Source: Engineering & Construction Division
Telephone: 213-473-7869
Last EDR Contact: 07/13/2017
Next Scheduled EDR Contact: 10/30/2017
Data Release Frequency: Varies

Site Mitigation List
Industrial sites that have had some sort of spill or complaint.

Date of Government Version: 03/29/2016
Date Data Arrived at EDR: 04/06/2016
Date Made Active in Reports: 06/13/2016
Number of Days to Update: 68

Source: Community Health Services
Telephone: 323-890-7806
Last EDR Contact: 07/17/2017
Next Scheduled EDR Contact: 10/30/2017
Data Release Frequency: Annually

City of El Segundo Underground Storage Tank
Underground storage tank sites located in El Segundo city.

Date of Government Version: 01/17/2017
Date Data Arrived at EDR: 01/18/2017
Date Made Active in Reports: 05/10/2017
Number of Days to Update: 112

Source: City of El Segundo Fire Department
Telephone: 310-524-2236
Last EDR Contact: 07/13/2017
Next Scheduled EDR Contact: 10/30/2017
Data Release Frequency: Semi-Annually

City of Long Beach Underground Storage Tank
Underground storage tank sites located in the city of Long Beach.

Date of Government Version: 03/09/2017
Date Data Arrived at EDR: 03/10/2017
Date Made Active in Reports: 05/03/2017
Number of Days to Update: 54

Source: City of Long Beach Fire Department
Telephone: 562-570-2563
Last EDR Contact: 07/21/2017
Next Scheduled EDR Contact: 11/08/2017
Data Release Frequency: Annually

City of Torrance Underground Storage Tank
Underground storage tank sites located in the city of Torrance.

Date of Government Version: 01/10/2017
Date Data Arrived at EDR: 01/13/2017
Date Made Active in Reports: 05/03/2017
Number of Days to Update: 110

Source: City of Torrance Fire Department
Telephone: 310-618-2973
Last EDR Contact: 07/07/2017
Next Scheduled EDR Contact: 10/23/2017
Data Release Frequency: Semi-Annually

MADERA COUNTY:

CUPA Facility List
A listing of sites included in the county's Certified Unified Program Agency database. California's Secretary for Environmental Protection established the unified hazardous materials and hazardous waste regulatory program as required by chapter 6.11 of the California Health and Safety Code. The Unified Program consolidates the administration, permits, inspections, and enforcement activities.

Date of Government Version: 03/03/2017
Date Data Arrived at EDR: 03/07/2017
Date Made Active in Reports: 05/17/2017
Number of Days to Update: 71

Source: Madera County Environmental Health
Telephone: 559-675-7823
Last EDR Contact: 05/22/2017
Next Scheduled EDR Contact: 09/04/2017
Data Release Frequency: Varies

MARIN COUNTY:

Underground Storage Tank Sites
Currently permitted USTs in Marin County.

Date of Government Version: 03/31/2017
Date Data Arrived at EDR: 04/06/2017
Date Made Active in Reports: 05/03/2017
Number of Days to Update: 27

Source: Public Works Department Waste Management
Telephone: 415-473-6647
Last EDR Contact: 06/29/2017
Next Scheduled EDR Contact: 10/16/2017
Data Release Frequency: Semi-Annually

MERCED COUNTY:

CUPA Facility List
CUPA facility list.

Date of Government Version: 02/22/2017
Date Data Arrived at EDR: 02/23/2017
Date Made Active in Reports: 05/17/2017
Number of Days to Update: 83

Source: Merced County Environmental Health
Telephone: 209-381-1094
Last EDR Contact: 07/13/2017
Next Scheduled EDR Contact: 09/04/2017
Data Release Frequency: Varies

MONO COUNTY:

CUPA Facility List
CUPA Facility List

Date of Government Version: 02/21/2017
Date Data Arrived at EDR: 03/02/2017
Date Made Active in Reports: 05/17/2017
Number of Days to Update: 76

Source: Mono County Health Department
Telephone: 760-932-5580
Last EDR Contact: 05/24/2017
Next Scheduled EDR Contact: 09/11/2017
Data Release Frequency: Varies

MONTEREY COUNTY:

CUPA Facility Listing
CUPA Program listing from the Environmental Health Division.

Date of Government Version: 06/24/2016
Date Data Arrived at EDR: 06/27/2016
Date Made Active in Reports: 08/09/2016
Number of Days to Update: 43

Source: Monterey County Health Department
Telephone: 831-796-1297
Last EDR Contact: 05/22/2017
Next Scheduled EDR Contact: 09/04/2017
Data Release Frequency: Varies

NAPA COUNTY:

Sites With Reported Contamination
A listing of leaking underground storage tank sites located in Napa county.

Date of Government Version: 01/09/2017
Date Data Arrived at EDR: 01/11/2017
Date Made Active in Reports: 03/02/2017
Number of Days to Update: 50

Source: Napa County Department of Environmental Management
Telephone: 707-253-4269
Last EDR Contact: 05/24/2017
Next Scheduled EDR Contact: 09/11/2017
Data Release Frequency: No Update Planned

Closed and Operating Underground Storage Tank Sites
Underground storage tank sites located in Napa county.

Date of Government Version: 03/15/2017
Date Data Arrived at EDR: 03/16/2017
Date Made Active in Reports: 05/09/2017
Number of Days to Update: 54

Source: Napa County Department of Environmental Management
Telephone: 707-253-4269
Last EDR Contact: 05/24/2017
Next Scheduled EDR Contact: 09/11/2017
Data Release Frequency: No Update Planned

NEVADA COUNTY:

CUPA Facility List
CUPA facility list.

Date of Government Version: 02/09/2017
Date Data Arrived at EDR: 02/10/2017
Date Made Active in Reports: 05/17/2017
Number of Days to Update: 96

Source: Community Development Agency
Telephone: 530-265-1467
Last EDR Contact: 07/27/2017
Next Scheduled EDR Contact: 11/13/2017
Data Release Frequency: Varies

ORANGE COUNTY:

List of Industrial Site Cleanups
Petroleum and non-petroleum spills.

Date of Government Version: 02/06/2017
Date Data Arrived at EDR: 02/10/2017
Date Made Active in Reports: 04/21/2017
Number of Days to Update: 70

Source: Health Care Agency
Telephone: 714-834-3446
Last EDR Contact: 05/08/2017
Next Scheduled EDR Contact: 08/21/2017
Data Release Frequency: Annually

List of Underground Storage Tank Cleanups
Orange County Underground Storage Tank Cleanups (LUST).

Date of Government Version: 11/04/2016
Date Data Arrived at EDR: 11/11/2016
Date Made Active in Reports: 01/23/2017
Number of Days to Update: 73

Source: Health Care Agency
Telephone: 714-834-3446
Last EDR Contact: 05/08/2017
Next Scheduled EDR Contact: 08/21/2017
Data Release Frequency: Quarterly

List of Underground Storage Tank Facilities
Orange County Underground Storage Tank Facilities (UST).

Date of Government Version: 02/06/2017
Date Data Arrived at EDR: 02/07/2017
Date Made Active in Reports: 05/03/2017
Number of Days to Update: 85

Source: Health Care Agency
Telephone: 714-834-3446
Last EDR Contact: 05/09/2017
Next Scheduled EDR Contact: 08/21/2017
Data Release Frequency: Quarterly

PLACER COUNTY:

Master List of Facilities
List includes aboveground tanks, underground tanks and cleanup sites.

Date of Government Version: 09/02/2016
Date Data Arrived at EDR: 09/06/2016
Date Made Active in Reports: 10/14/2016
Number of Days to Update: 38

Source: Placer County Health and Human Services
Telephone: 530-745-2363
Last EDR Contact: 06/02/2017
Next Scheduled EDR Contact: 09/18/2017
Data Release Frequency: Semi-Annually

PLUMAS COUNTY:

CUPA Facility List
Plumas County CUPA Program facilities.

Date of Government Version: 01/31/2017
Date Data Arrived at EDR: 02/03/2017
Date Made Active in Reports: 05/25/2017
Number of Days to Update: 111

Source: Plumas County Environmental Health
Telephone: 530-283-6355
Last EDR Contact: 07/21/2017
Next Scheduled EDR Contact: 11/08/2017
Data Release Frequency: Varies

RIVERSIDE COUNTY:

Listing of Underground Tank Cleanup Sites
Riverside County Underground Storage Tank Cleanup Sites (LUST).

Date of Government Version: 04/18/2017
Date Data Arrived at EDR: 04/20/2017
Date Made Active in Reports: 04/21/2017
Number of Days to Update: 1

Source: Department of Environmental Health
Telephone: 951-358-5055
Last EDR Contact: 06/19/2017
Next Scheduled EDR Contact: 10/02/2017
Data Release Frequency: Quarterly

Underground Storage Tank Tank List
Underground storage tank sites located in Riverside county.

Date of Government Version: 01/19/2017
Date Data Arrived at EDR: 01/25/2017
Date Made Active in Reports: 05/03/2017
Number of Days to Update: 98

Source: Department of Environmental Health
Telephone: 951-358-5055
Last EDR Contact: 06/19/2017
Next Scheduled EDR Contact: 10/02/2017
Data Release Frequency: Quarterly

SACRAMENTO COUNTY:

Toxic Site Clean-Up List
List of sites where unauthorized releases of potentially hazardous materials have occurred.

Date of Government Version: 11/07/2016
Date Data Arrived at EDR: 01/05/2017
Date Made Active in Reports: 03/02/2017
Number of Days to Update: 56

Source: Sacramento County Environmental Management
Telephone: 916-875-8406
Last EDR Contact: 07/06/2017
Next Scheduled EDR Contact: 10/16/2017
Data Release Frequency: Quarterly

Master Hazardous Materials Facility List

Any business that has hazardous materials on site - hazardous material storage sites, underground storage tanks, waste generators.

Date of Government Version: 11/08/2016
Date Data Arrived at EDR: 01/05/2017
Date Made Active in Reports: 03/02/2017
Number of Days to Update: 56

Source: Sacramento County Environmental Management
Telephone: 916-875-8406
Last EDR Contact: 07/06/2017
Next Scheduled EDR Contact: 10/16/2017
Data Release Frequency: Quarterly

SAN BENITO COUNTY:

CUPA Facility List

Cupa facility list

Date of Government Version: 11/30/2016
Date Data Arrived at EDR: 02/09/2017
Date Made Active in Reports: 05/25/2017
Number of Days to Update: 105

Source: San Benito County Environmental Health
Telephone: N/A
Last EDR Contact: 05/05/2017
Next Scheduled EDR Contact: 08/21/2017
Data Release Frequency: Varies

SAN BERNARDINO COUNTY:

Hazardous Material Permits

This listing includes underground storage tanks, medical waste handlers/generators, hazardous materials handlers, hazardous waste generators, and waste oil generators/handlers.

Date of Government Version: 12/09/2016
Date Data Arrived at EDR: 12/13/2016
Date Made Active in Reports: 03/03/2017
Number of Days to Update: 80

Source: San Bernardino County Fire Department Hazardous Materials Division
Telephone: 909-387-3041
Last EDR Contact: 05/08/2017
Next Scheduled EDR Contact: 08/21/2017
Data Release Frequency: Quarterly

SAN DIEGO COUNTY:

Hazardous Materials Management Division Database

The database includes: HE58 - This report contains the business name, site address, business phone number, establishment 'H' permit number, type of permit, and the business status. HE17 - In addition to providing the same information provided in the HE58 listing, HE17 provides inspection dates, violations received by the establishment, hazardous waste generated, the quantity, method of storage, treatment/disposal of waste and the hauler, and information on underground storage tanks. Unauthorized Release List - Includes a summary of environmental contamination cases in San Diego County (underground tank cases, non-tank cases, groundwater contamination, and soil contamination are included.)

Date of Government Version: 10/05/2016
Date Data Arrived at EDR: 12/06/2016
Date Made Active in Reports: 03/02/2017
Number of Days to Update: 86

Source: Hazardous Materials Management Division
Telephone: 619-338-2268
Last EDR Contact: 06/07/2017
Next Scheduled EDR Contact: 09/18/2017
Data Release Frequency: Quarterly

Solid Waste Facilities
San Diego County Solid Waste Facilities.

Date of Government Version: 10/31/2015
Date Data Arrived at EDR: 11/07/2015
Date Made Active in Reports: 01/04/2016
Number of Days to Update: 58

Source: Department of Health Services
Telephone: 619-338-2209
Last EDR Contact: 07/21/2017
Next Scheduled EDR Contact: 11/08/2017
Data Release Frequency: Varies

Environmental Case Listing
The listing contains all underground tank release cases and projects pertaining to properties contaminated with hazardous substances that are actively under review by the Site Assessment and Mitigation Program.

Date of Government Version: 03/23/2010
Date Data Arrived at EDR: 06/15/2010
Date Made Active in Reports: 07/09/2010
Number of Days to Update: 24

Source: San Diego County Department of Environmental Health
Telephone: 619-338-2371
Last EDR Contact: 06/05/2017
Next Scheduled EDR Contact: 09/18/2017
Data Release Frequency: No Update Planned

SAN FRANCISCO COUNTY:

Local Oversite Facilities
A listing of leaking underground storage tank sites located in San Francisco county.

Date of Government Version: 09/19/2008
Date Data Arrived at EDR: 09/19/2008
Date Made Active in Reports: 09/29/2008
Number of Days to Update: 10

Source: Department Of Public Health San Francisco County
Telephone: 415-252-3920
Last EDR Contact: 05/05/2017
Next Scheduled EDR Contact: 08/21/2017
Data Release Frequency: Quarterly

Underground Storage Tank Information
Underground storage tank sites located in San Francisco county.

Date of Government Version: 02/28/2017
Date Data Arrived at EDR: 03/02/2017
Date Made Active in Reports: 05/03/2017
Number of Days to Update: 62

Source: Department of Public Health
Telephone: 415-252-3920
Last EDR Contact: 05/05/2017
Next Scheduled EDR Contact: 08/21/2017
Data Release Frequency: Quarterly

SAN JOAQUIN COUNTY:

San Joaquin Co. UST
A listing of underground storage tank locations in San Joaquin county.

Date of Government Version: 03/21/2017
Date Data Arrived at EDR: 03/23/2017
Date Made Active in Reports: 05/09/2017
Number of Days to Update: 47

Source: Environmental Health Department
Telephone: N/A
Last EDR Contact: 06/16/2017
Next Scheduled EDR Contact: 10/02/2017
Data Release Frequency: Semi-Annually

SAN LUIS OBISPO COUNTY:

CUPA Facility List
Cupa Facility List.

Date of Government Version: 02/21/2017
Date Data Arrived at EDR: 02/21/2017
Date Made Active in Reports: 05/23/2017
Number of Days to Update: 91

Source: San Luis Obispo County Public Health Department
Telephone: 805-781-5596
Last EDR Contact: 06/02/2017
Next Scheduled EDR Contact: 09/04/2017
Data Release Frequency: Varies

SAN MATEO COUNTY:

Business Inventory
List includes Hazardous Materials Business Plan, hazardous waste generators, and underground storage tanks.

Date of Government Version: 03/15/2017
Date Data Arrived at EDR: 04/07/2017
Date Made Active in Reports: 05/10/2017
Number of Days to Update: 33

Source: San Mateo County Environmental Health Services Division
Telephone: 650-363-1921
Last EDR Contact: 06/09/2017
Next Scheduled EDR Contact: 09/25/2017
Data Release Frequency: Annually

Fuel Leak List
A listing of leaking underground storage tank sites located in San Mateo county.

Date of Government Version: 03/15/2017
Date Data Arrived at EDR: 04/07/2017
Date Made Active in Reports: 04/21/2017
Number of Days to Update: 14

Source: San Mateo County Environmental Health Services Division
Telephone: 650-363-1921
Last EDR Contact: 06/09/2017
Next Scheduled EDR Contact: 09/25/2017
Data Release Frequency: Semi-Annually

SANTA BARBARA COUNTY:

CUPA Facility Listing
CUPA Program Listing from the Environmental Health Services division.

Date of Government Version: 09/08/2011
Date Data Arrived at EDR: 09/09/2011
Date Made Active in Reports: 10/07/2011
Number of Days to Update: 28

Source: Santa Barbara County Public Health Department
Telephone: 805-686-8167
Last EDR Contact: 05/22/2017
Next Scheduled EDR Contact: 09/04/2017
Data Release Frequency: Varies

SANTA CLARA COUNTY:

Cupa Facility List
Cupa facility list

Date of Government Version: 02/22/2017
Date Data Arrived at EDR: 02/23/2017
Date Made Active in Reports: 05/23/2017
Number of Days to Update: 89

Source: Department of Environmental Health
Telephone: 408-918-1973
Last EDR Contact: 05/22/2017
Next Scheduled EDR Contact: 09/04/2017
Data Release Frequency: Varies

HIST LUST - Fuel Leak Site Activity Report
A listing of open and closed leaking underground storage tanks. This listing is no longer updated by the county. Leaking underground storage tanks are now handled by the Department of Environmental Health.

Date of Government Version: 03/29/2005
Date Data Arrived at EDR: 03/30/2005
Date Made Active in Reports: 04/21/2005
Number of Days to Update: 22

Source: Santa Clara Valley Water District
Telephone: 408-265-2600
Last EDR Contact: 03/23/2009
Next Scheduled EDR Contact: 06/22/2009
Data Release Frequency: No Update Planned

LOP Listing
A listing of leaking underground storage tanks located in Santa Clara county.

Date of Government Version: 03/03/2014
Date Data Arrived at EDR: 03/05/2014
Date Made Active in Reports: 03/18/2014
Number of Days to Update: 13

Source: Department of Environmental Health
Telephone: 408-918-3417
Last EDR Contact: 05/24/2017
Next Scheduled EDR Contact: 09/11/2017
Data Release Frequency: Annually

Hazardous Material Facilities
Hazardous material facilities, including underground storage tank sites.

Date of Government Version: 05/04/2017
Date Data Arrived at EDR: 05/08/2017
Date Made Active in Reports: 07/27/2017
Number of Days to Update: 80

Source: City of San Jose Fire Department
Telephone: 408-535-7694
Last EDR Contact: 05/05/2017
Next Scheduled EDR Contact: 08/21/2017
Data Release Frequency: Annually

SANTA CRUZ COUNTY:

CUPA Facility List
CUPA facility listing.

Date of Government Version: 01/21/2017
Date Data Arrived at EDR: 02/22/2017
Date Made Active in Reports: 05/23/2017
Number of Days to Update: 90

Source: Santa Cruz County Environmental Health
Telephone: 831-464-2761
Last EDR Contact: 05/22/2017
Next Scheduled EDR Contact: 09/04/2017
Data Release Frequency: Varies

SHASTA COUNTY:

CUPA Facility List
Cupa Facility List.

Date of Government Version: 03/14/2017
Date Data Arrived at EDR: 03/17/2017
Date Made Active in Reports: 05/23/2017
Number of Days to Update: 67

Source: Shasta County Department of Resource Management
Telephone: 530-225-5789
Last EDR Contact: 05/22/2017
Next Scheduled EDR Contact: 09/04/2017
Data Release Frequency: Varies

SOLANO COUNTY:

Leaking Underground Storage Tanks
A listing of leaking underground storage tank sites located in Solano county.

Date of Government Version: 11/29/2016
Date Data Arrived at EDR: 12/21/2016
Date Made Active in Reports: 12/22/2016
Number of Days to Update: 1

Source: Solano County Department of Environmental Management
Telephone: 707-784-6770
Last EDR Contact: 06/09/2017
Next Scheduled EDR Contact: 09/25/2017
Data Release Frequency: Quarterly

Underground Storage Tanks
Underground storage tank sites located in Solano county.

Date of Government Version: 03/15/2017
Date Data Arrived at EDR: 03/17/2017
Date Made Active in Reports: 05/03/2017
Number of Days to Update: 47

Source: Solano County Department of Environmental Management
Telephone: 707-784-6770
Last EDR Contact: 06/09/2017
Next Scheduled EDR Contact: 09/25/2017
Data Release Frequency: Quarterly

SONOMA COUNTY:

Cupa Facility List
Cupa Facility list

Date of Government Version: 03/01/2017
Date Data Arrived at EDR: 03/30/2017
Date Made Active in Reports: 05/23/2017
Number of Days to Update: 54

Source: County of Sonoma Fire & Emergency Services Department
Telephone: 707-565-1174
Last EDR Contact: 06/21/2017
Next Scheduled EDR Contact: 10/09/2017
Data Release Frequency: Varies

Leaking Underground Storage Tank Sites
A listing of leaking underground storage tank sites located in Sonoma county.

Date of Government Version: 01/04/2017
Date Data Arrived at EDR: 01/06/2017
Date Made Active in Reports: 03/02/2017
Number of Days to Update: 55

Source: Department of Health Services
Telephone: 707-565-6565
Last EDR Contact: 06/21/2017
Next Scheduled EDR Contact: 10/09/2017
Data Release Frequency: Quarterly

STANISLAUS COUNTY:

CUPA Facility List
Cupa facility list

Date of Government Version: 01/20/2017
Date Data Arrived at EDR: 01/24/2017
Date Made Active in Reports: 05/18/2017
Number of Days to Update: 114

Source: Stanislaus County Department of Ennvironmental Protection
Telephone: 209-525-6751
Last EDR Contact: 07/17/2017
Next Scheduled EDR Contact: 10/30/2017
Data Release Frequency: Varies

SUTTER COUNTY:

Underground Storage Tanks
Underground storage tank sites located in Sutter county.

Date of Government Version: 12/02/2016
Date Data Arrived at EDR: 12/06/2016
Date Made Active in Reports: 01/10/2017
Number of Days to Update: 35

Source: Sutter County Department of Agriculture
Telephone: 530-822-7500
Last EDR Contact: 06/02/2017
Next Scheduled EDR Contact: 09/18/2017
Data Release Frequency: Semi-Annually

TEHAMA COUNTY:

CUPA Facility List
Cupa facilities

Date of Government Version: 01/05/2017
Date Data Arrived at EDR: 02/10/2017
Date Made Active in Reports: 05/25/2017
Number of Days to Update: 104

Source: Tehama County Department of Environmental Health
Telephone: 530-527-8020
Last EDR Contact: 05/05/2017
Next Scheduled EDR Contact: 08/21/2017
Data Release Frequency: Varies

TRINITY COUNTY:

CUPA Facility List
Cupa facility list

Date of Government Version: 01/23/2017
Date Data Arrived at EDR: 01/25/2017
Date Made Active in Reports: 05/18/2017
Number of Days to Update: 113

Source: Department of Toxic Substances Control
Telephone: 760-352-0381
Last EDR Contact: 07/21/2017
Next Scheduled EDR Contact: 11/08/2017
Data Release Frequency: Varies

TULARE COUNTY:

CUPA Facility List
Cupa program facilities

Date of Government Version: 01/05/2017
Date Data Arrived at EDR: 02/10/2017
Date Made Active in Reports: 05/25/2017
Number of Days to Update: 104

Source: Tulare County Environmental Health Services Division
Telephone: 559-624-7400
Last EDR Contact: 06/29/2017
Next Scheduled EDR Contact: 08/21/2017
Data Release Frequency: Varies

TUOLUMNE COUNTY:

CUPA Facility List
Cupa facility list

Date of Government Version: 01/25/2017
Date Data Arrived at EDR: 01/27/2017
Date Made Active in Reports: 03/02/2017
Number of Days to Update: 34

Source: Divison of Environmental Health
Telephone: 209-533-5633
Last EDR Contact: 07/21/2017
Next Scheduled EDR Contact: 11/08/2017
Data Release Frequency: Varies

VENTURA COUNTY:

Business Plan, Hazardous Waste Producers, and Operating Underground Tanks
The BWT list indicates by site address whether the Environmental Health Division has Business Plan (B), Waste Producer (W), and/or Underground Tank (T) information.

Date of Government Version: 12/27/2016
Date Data Arrived at EDR: 01/27/2017
Date Made Active in Reports: 05/10/2017
Number of Days to Update: 103

Source: Ventura County Environmental Health Division
Telephone: 805-654-2813
Last EDR Contact: 07/24/2017
Next Scheduled EDR Contact: 11/08/2017
Data Release Frequency: Quarterly

Inventory of Illegal Abandoned and Inactive Sites
Ventura County Inventory of Closed, Illegal Abandoned, and Inactive Sites.

Date of Government Version: 12/01/2011
Date Data Arrived at EDR: 12/01/2011
Date Made Active in Reports: 01/19/2012
Number of Days to Update: 49

Source: Environmental Health Division
Telephone: 805-654-2813
Last EDR Contact: 06/29/2017
Next Scheduled EDR Contact: 10/16/2017
Data Release Frequency: Annually

Listing of Underground Tank Cleanup Sites
Ventura County Underground Storage Tank Cleanup Sites (LUST).

Date of Government Version: 05/29/2008
Date Data Arrived at EDR: 06/24/2008
Date Made Active in Reports: 07/31/2008
Number of Days to Update: 37

Source: Environmental Health Division
Telephone: 805-654-2813
Last EDR Contact: 05/15/2017
Next Scheduled EDR Contact: 08/28/2017
Data Release Frequency: Quarterly

Medical Waste Program List
To protect public health and safety and the environment from potential exposure to disease causing agents, the Environmental Health Division Medical Waste Program regulates the generation, handling, storage, treatment and disposal of medical waste throughout the County.

Date of Government Version: 09/26/2016
Date Data Arrived at EDR: 10/27/2016
Date Made Active in Reports: 01/24/2017
Number of Days to Update: 89

Source: Ventura County Resource Management Agency
Telephone: 805-654-2813
Last EDR Contact: 07/24/2017
Next Scheduled EDR Contact: 11/08/2017
Data Release Frequency: Quarterly

Underground Tank Closed Sites List
Ventura County Operating Underground Storage Tank Sites (UST)/Underground Tank Closed Sites List.

Date of Government Version: 02/27/2017
Date Data Arrived at EDR: 03/15/2017
Date Made Active in Reports: 05/03/2017
Number of Days to Update: 49

Source: Environmental Health Division
Telephone: 805-654-2813
Last EDR Contact: 06/14/2017
Next Scheduled EDR Contact: 09/25/2017
Data Release Frequency: Quarterly

YOLO COUNTY:

Underground Storage Tank Comprehensive Facility Report
Underground storage tank sites located in Yolo county.

Date of Government Version: 03/31/2017
Date Data Arrived at EDR: 04/06/2017
Date Made Active in Reports: 05/03/2017
Number of Days to Update: 27

Source: Yolo County Department of Health
Telephone: 530-666-8646
Last EDR Contact: 06/29/2017
Next Scheduled EDR Contact: 10/16/2017
Data Release Frequency: Annually

YUBA COUNTY:

CUPA Facility List
CUPA facility listing for Yuba County.

Date of Government Version: 01/30/2017
Date Data Arrived at EDR: 01/31/2017
Date Made Active in Reports: 05/23/2017
Number of Days to Update: 112

Source: Yuba County Environmental Health Department
Telephone: 530-749-7523
Last EDR Contact: 07/27/2017
Next Scheduled EDR Contact: 11/13/2017
Data Release Frequency: Varies

OTHER DATABASE(S)

Depending on the geographic area covered by this report, the data provided in these specialty databases may or may not be complete. For example, the existence of wetlands information data in a specific report does not mean that all wetlands in the area covered by the report are included. Moreover, the absence of any reported wetlands information does not necessarily mean that wetlands do not exist in the area covered by the report.

CT MANIFEST: Hazardous Waste Manifest Data
Facility and manifest data. Manifest is a document that lists and tracks hazardous waste from the generator through transporters to a tsd facility.

Date of Government Version: 07/30/2013
Date Data Arrived at EDR: 08/19/2013
Date Made Active in Reports: 10/03/2013
Number of Days to Update: 45

Source: Department of Energy & Environmental Protection
Telephone: 860-424-3375
Last EDR Contact: 05/15/2017
Next Scheduled EDR Contact: 08/28/2017
Data Release Frequency: No Update Planned

NJ MANIFEST: Manifest Information
Hazardous waste manifest information.

Date of Government Version: 12/31/2016
Date Data Arrived at EDR: 04/11/2017
Date Made Active in Reports: 07/27/2017
Number of Days to Update: 107

Source: Department of Environmental Protection
Telephone: N/A
Last EDR Contact: 07/10/2017
Next Scheduled EDR Contact: 10/23/2017
Data Release Frequency: Annually

NY MANIFEST: Facility and Manifest Data
Manifest is a document that lists and tracks hazardous waste from the generator through transporters to a TSD facility.

Date of Government Version: 01/30/2017
Date Data Arrived at EDR: 02/01/2017
Date Made Active in Reports: 02/13/2017
Number of Days to Update: 12

Source: Department of Environmental Conservation
Telephone: 518-402-8651
Last EDR Contact: 05/03/2017
Next Scheduled EDR Contact: 08/14/2017
Data Release Frequency: Annually

PA MANIFEST: Manifest Information
Hazardous waste manifest information.

Date of Government Version: 12/31/2015
Date Data Arrived at EDR: 07/22/2016
Date Made Active in Reports: 11/22/2016
Number of Days to Update: 123

Source: Department of Environmental Protection
Telephone: 717-783-8990
Last EDR Contact: 07/17/2017
Next Scheduled EDR Contact: 10/30/2017
Data Release Frequency: Annually

RI MANIFEST: Manifest information
Hazardous waste manifest information

Date of Government Version: 12/31/2013
Date Data Arrived at EDR: 06/19/2015
Date Made Active in Reports: 07/15/2015
Number of Days to Update: 26

Source: Department of Environmental Management
Telephone: 401-222-2797
Last EDR Contact: 05/22/2017
Next Scheduled EDR Contact: 09/04/2017
Data Release Frequency: Annually

WI MANIFEST: Manifest Information
Hazardous waste manifest information.

Date of Government Version: 12/31/2016
Date Data Arrived at EDR: 04/13/2017
Date Made Active in Reports: 07/14/2017
Number of Days to Update: 92

Source: Department of Natural Resources
Telephone: N/A
Last EDR Contact: 06/12/2017
Next Scheduled EDR Contact: 09/25/2017
Data Release Frequency: Annually

Oil/Gas Pipelines
Source: PennWell Corporation
Petroleum Bundle (Crude Oil, Refined Products, Petrochemicals, Gas Liquids (LPG/NGL), and Specialty Gases (Miscellaneous)) N = Natural Gas Bundle (Natural Gas, Gas Liquids (LPG/NGL), and Specialty Gases (Miscellaneous)). This map includes information copyrighted by PennWell Corporation. This information is provided on a best effort basis and PennWell Corporation does not guarantee its accuracy nor warrant its fitness for any particular purpose. Such information has been reprinted with the permission of PennWell.

Electric Power Transmission Line Data
Source: PennWell Corporation
This map includes information copyrighted by PennWell Corporation. This information is provided on a best effort basis and PennWell Corporation does not guarantee its accuracy nor warrant its fitness for any particular purpose. Such information has been reprinted with the permission of PennWell.

Sensitive Receptors: There are individuals deemed sensitive receptors due to their fragile immune systems and special sensitivity to environmental discharges. These sensitive receptors typically include the elderly, the sick, and children. While the location of all sensitive receptors cannot be determined, EDR indicates those buildings and facilities - schools, daycares, hospitals, medical centers, and nursing homes - where individuals who are sensitive receptors are likely to be located.

AHA Hospitals:
Source: American Hospital Association, Inc.
Telephone: 312-280-5991
The database includes a listing of hospitals based on the American Hospital Association's annual survey of hospitals.

Medical Centers: Provider of Services Listing
Source: Centers for Medicare & Medicaid Services
Telephone: 410-786-3000
A listing of hospitals with Medicare provider number, produced by Centers of Medicare & Medicaid Services, a federal agency within the U.S. Department of Health and Human Services.

Nursing Homes
Source: National Institutes of Health
Telephone: 301-594-6248
Information on Medicare and Medicaid certified nursing homes in the United States.

Public Schools
Source: National Center for Education Statistics
Telephone: 202-502-7300
The National Center for Education Statistics' primary database on elementary and secondary public education in the United States. It is a comprehensive, annual, national statistical database of all public elementary and secondary schools and school districts, which contains data that are comparable across all states.

Private Schools
Source: National Center for Education Statistics
Telephone: 202-502-7300
The National Center for Education Statistics' primary database on private school locations in the United States.

Daycare Centers: Licensed Facilities
Source: Department of Social Services
Telephone: 916-657-4041

Flood Zone Data: This data was obtained from the Federal Emergency Management Agency (FEMA). It depicts 100-year and 500-year flood zones as defined by FEMA. It includes the National Flood Hazard Layer (NFHL) which incorporates Flood Insurance Rate Map (FIRM) data and Q3 data from FEMA in areas not covered by NFHL.
Source: FEMA
Telephone: 877-336-2627
Date of Government Version: 2003, 2015

NWI: National Wetlands Inventory. This data, available in select counties across the country, was obtained by EDR in 2002, 2005 and 2010 from the U.S. Fish and Wildlife Service.

State Wetlands Data: Wetland Inventory
Source: Department of Fish & Game
Telephone: 916-445-0411

Current USGS 7.5 Minute Topographic Map
Source: U.S. Geological Survey

STREET AND ADDRESS INFORMATION

© 2015 TomTom North America, Inc. All rights reserved. This material is proprietary and the subject of copyright protection and other intellectual property rights owned by or licensed to Tele Atlas North America, Inc. The use of this material is subject to the terms of a license agreement. You will be held liable for any unauthorized copying or disclosure of this material.

GEOCHECK ®- PHYSICAL SETTING SOURCE ADDENDUM

TARGET PROPERTY ADDRESS

COSTCO MURRIETTA
NORTHEAST CORNER OF I-215 AND CLINTON KEITH ROAD
MURRIETA, CA 92563

TARGET PROPERTY COORDINATES

Latitude (North):	33.600443 - 33˚ 36' 1.59''
Longitude (West):	117.169997 - 117˚ 10' 11.99''
Universal Tranverse Mercator:	Zone 11
UTM X (Meters):	484227.7
UTM Y (Meters):	3717675.2
Elevation:	1564 ft. above sea level

USGS TOPOGRAPHIC MAP

Target Property Map:	5641304 MURRIETA, CA
Version Date:	2012

EDR's GeoCheck Physical Setting Source Addendum is provided to assist the environmental professional in forming an opinion about the impact of potential contaminant migration.

Assessment of the impact of contaminant migration generally has two principal investigative components:

1. Groundwater flow direction, and
2. Groundwater flow velocity.

Groundwater flow direction may be impacted by surface topography, hydrology, hydrogeology, characteristics of the soil, and nearby wells. Groundwater flow velocity is generally impacted by the nature of the geologic strata.

GEOCHECK® - PHYSICAL SETTING SOURCE SUMMARY

GROUNDWATER FLOW DIRECTION INFORMATION

Groundwater flow direction for a particular site is best determined by a qualified environmental professional using site-specific well data. If such data is not reasonably ascertainable, it may be necessary to rely on other sources of information, such as surface topographic information, hydrologic information, hydrogeologic data collected on nearby properties, and regional groundwater flow information (from deep aquifers).

TOPOGRAPHIC INFORMATION

Surface topography may be indicative of the direction of surficial groundwater flow. This information can be used to assist the environmental professional in forming an opinion about the impact of nearby contaminated properties or, should contamination exist on the target property, what downgradient sites might be impacted.

TARGET PROPERTY TOPOGRAPHY

General Topographic Gradient: General SSE

SURROUNDING TOPOGRAPHY: ELEVATION PROFILES

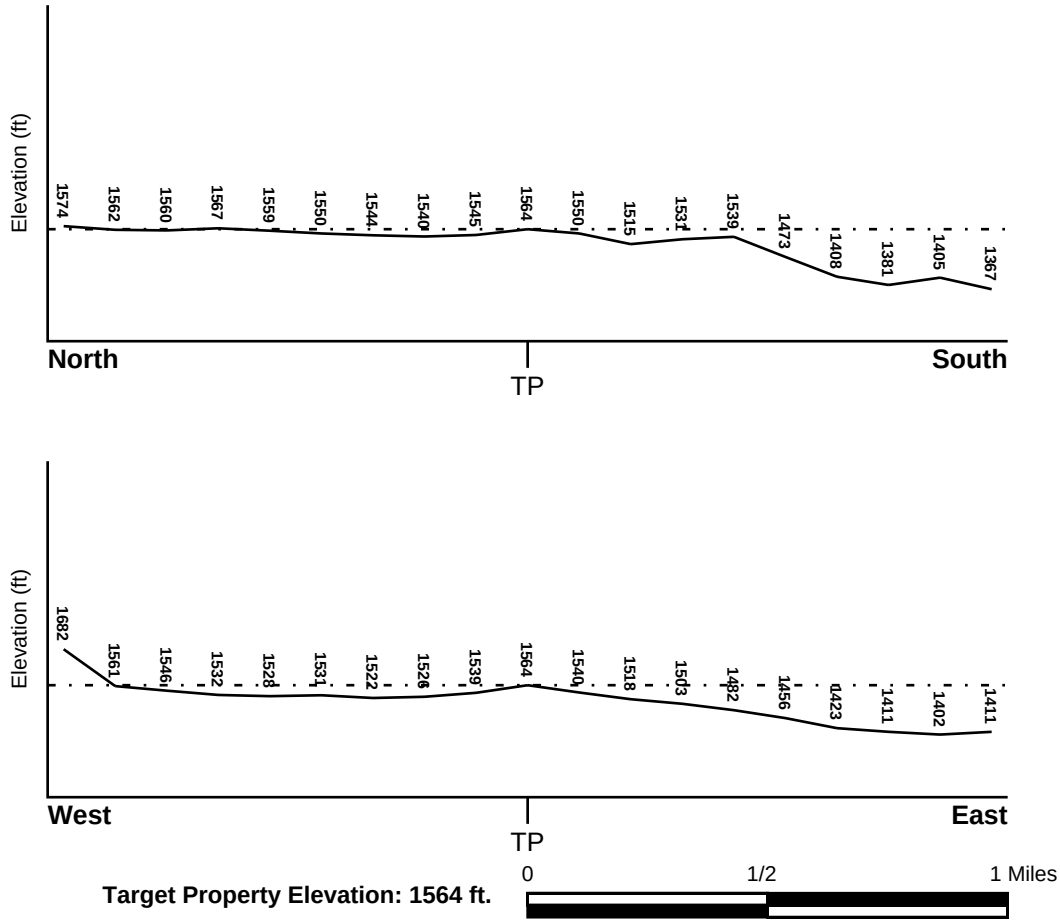

Target Property Elevation: 1564 ft.

Source: Topography has been determined from the USGS 7.5' Digital Elevation Model and should be evaluated on a relative (not an absolute) basis. Relative elevation information between sites of close proximity should be field verified.

GEOCHECK® - PHYSICAL SETTING SOURCE SUMMARY

HYDROLOGIC INFORMATION

Surface water can act as a hydrologic barrier to groundwater flow. Such hydrologic information can be used to assist the environmental professional in forming an opinion about the impact of nearby contaminated properties or, should contamination exist on the target property, what downgradient sites might be impacted.

Refer to the Physical Setting Source Map following this summary for hydrologic information (major waterways and bodies of water).

FEMA FLOOD ZONE

Flood Plain Panel at Target Property	FEMA Source Type
0607510000A	FEMA Q3 Flood data

Additional Panels in search area:	FEMA Source Type
0602452735A	FEMA Q3 Flood data

NATIONAL WETLAND INVENTORY

NWI Quad at Target Property	NWI Electronic Data Coverage
MURRIETA	YES - refer to the Overview Map and Detail Map

HYDROGEOLOGIC INFORMATION

Hydrogeologic information obtained by installation of wells on a specific site can often be an indicator of groundwater flow direction in the immediate area. Such hydrogeologic information can be used to assist the environmental professional in forming an opinion about the impact of nearby contaminated properties or, should contamination exist on the target property, what downgradient sites might be impacted.

Site-Specific Hydrogeological Data*:

Search Radius:	1.25 miles
Status:	Not found

AQUIFLOW®

Search Radius: 1.000 Mile.

EDR has developed the AQUIFLOW Information System to provide data on the general direction of groundwater flow at specific points. EDR has reviewed reports submitted by environmental professionals to regulatory authorities at select sites and has extracted the date of the report, groundwater flow direction as determined hydrogeologically, and the depth to water table.

MAP ID	LOCATION FROM TP	GENERAL DIRECTION GROUNDWATER FLOW
Not Reported		

* ©1996 Site−specific hydrogeological data gathered by CERCLIS Alerts, Inc., Bainbridge Island, WA. All rights reserved. All of the information and opinions presented are those of the cited EPA report(s), which were completed under a Comprehensive Environmental Response Compensation and Liability Information System (CERCLIS) investigation.

GEOCHECK® - PHYSICAL SETTING SOURCE SUMMARY

GROUNDWATER FLOW VELOCITY INFORMATION

Groundwater flow velocity information for a particular site is best determined by a qualified environmental professional using site specific geologic and soil strata data. If such data are not reasonably ascertainable, it may be necessary to rely on other sources of information, including geologic age identification, rock stratigraphic unit and soil characteristics data collected on nearby properties and regional soil information. In general, contaminant plumes move more quickly through sandy-gravelly types of soils than silty-clayey types of soils.

GEOLOGIC INFORMATION IN GENERAL AREA OF TARGET PROPERTY

Geologic information can be used by the environmental professional in forming an opinion about the relative speed at which contaminant migration may be occurring.

ROCK STRATIGRAPHIC UNIT

Era:	Mesozoic
System:	Cretaceous
Series:	Cretaceous granitic rocks
Code:	Kg *(decoded above as Era, System & Series)*

GEOLOGIC AGE IDENTIFICATION

Category: Plutonic and Intrusive Rocks

Geologic Age and Rock Stratigraphic Unit Source: P.G. Schruben, R.E. Arndt and W.J. Bawiec, Geology of the Conterminous U.S. at 1:2,500,000 Scale - a digital representation of the 1974 P.B. King and H.M. Beikman Map, USGS Digital Data Series DDS - 11 (1994).

SSURGO SOIL MAP - 5006543.2s

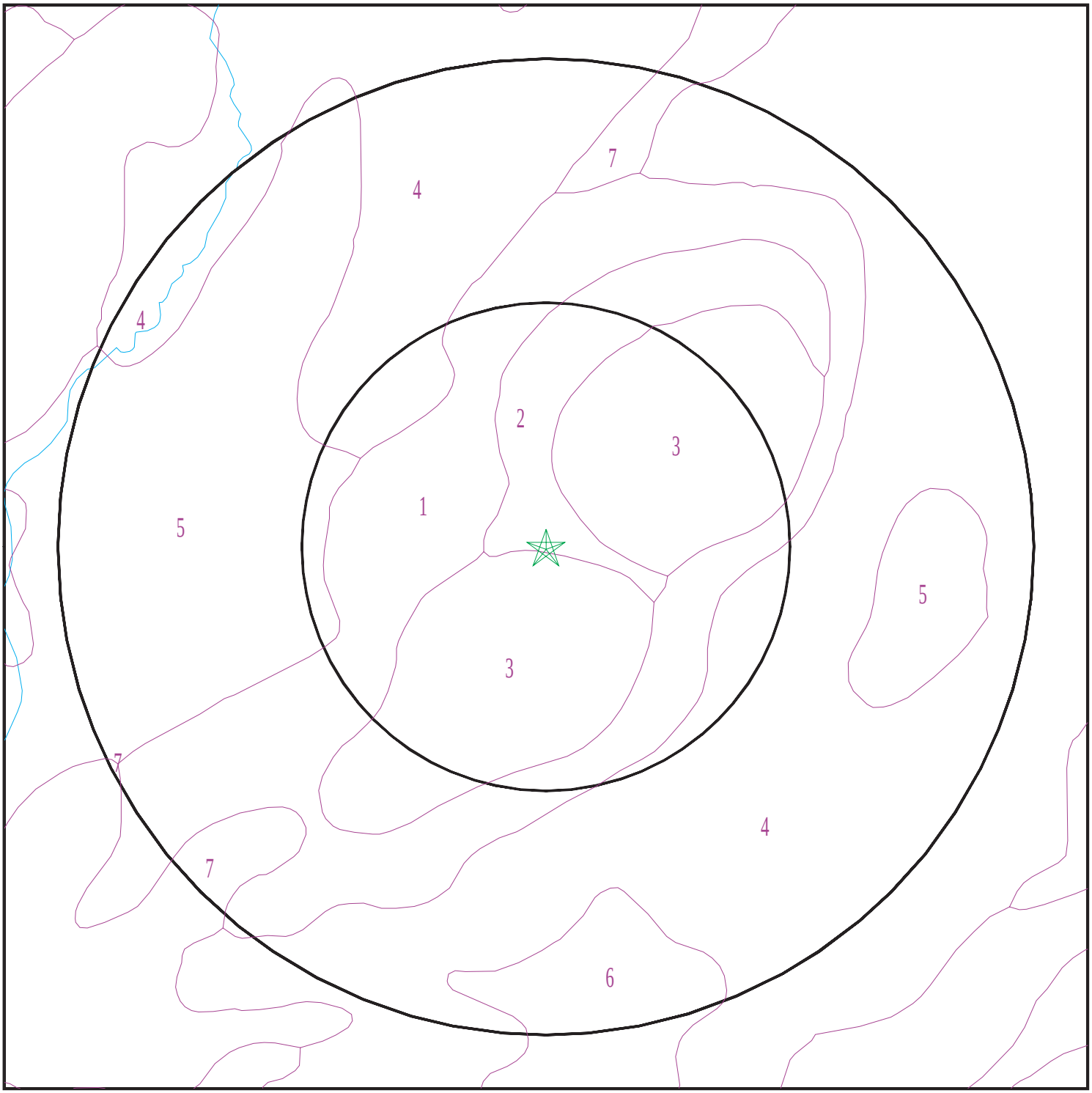

Target Property
SSURGO Soil
Water

0 1/16 1/8 1/4 Miles

N

SITE NAME: Costco Murrietta ADDRESS: Northeast Corner of I-215 and Clinton Keith Road Murrieta CA 92563 LAT/LONG: 33.600443 / 117.169997	CLIENT: Kleinfelder, Inc. CONTACT: Lindsey Dandridge-Perry INQUIRY #: 5006543.2s DATE: July 28, 2017 1:40 pm

Copyright © 2017 EDR, Inc. © 2015 TomTom Rel. 2015.

GEOCHECK® - PHYSICAL SETTING SOURCE SUMMARY

DOMINANT SOIL COMPOSITION IN GENERAL AREA OF TARGET PROPERTY

The U.S. Department of Agriculture's (USDA) Soil Conservation Service (SCS) leads the National Cooperative Soil Survey (NCSS) and is responsible for collecting, storing, maintaining and distributing soil survey information for privately owned lands in the United States. A soil map in a soil survey is a representation of soil patterns in a landscape. The following information is based on Soil Conservation Service SSURGO data.

Soil Map ID: 1

Soil Component Name: LAS POSAS

Soil Surface Texture: loam

Hydrologic Group: Class C - Slow infiltration rates. Soils with layers impeding downward movement of water, or soils with moderately fine or fine textures.

Soil Drainage Class: Well drained

Hydric Status: Not hydric

Corrosion Potential - Uncoated Steel: Low

Depth to Bedrock Min: > 0 inches

Depth to Watertable Min: > 0 inches

Soil Layer Information							
	Boundary			Classification		Saturated hydraulic conductivity micro m/sec	Soil Reaction (pH)
Layer	Upper	Lower	Soil Texture Class	AASHTO Group	Unified Soil		
1	0 inches	11 inches	loam	Silt-Clay Materials (more than 35 pct. passing No. 200), Silty Soils.	FINE-GRAINED SOILS, Silts and Clays (liquid limit less than 50%), Lean Clay	Max: 14 Min: 4	Max: 7.3 Min: 6.1
2	11 inches	29 inches	clay loam	Silt-Clay Materials (more than 35 pct. passing No. 200), Clayey Soils.	FINE-GRAINED SOILS, Silts and Clays (liquid limit 50% or more), Fat Clay.	Max: 1.4 Min: 0.42	Max: 7.8 Min: 6.6
3	29 inches	53 inches	weathered bedrock	Not reported	Not reported	Max: 0.42 Min: 0	Max: Min:

Soil Map ID: 2

Soil Component Name: LAS POSAS

Soil Surface Texture: loam

Hydrologic Group: Class C - Slow infiltration rates. Soils with layers impeding downward movement of water, or soils with moderately fine or fine textures.

Soil Drainage Class: Well drained

Hydric Status: Not hydric

Corrosion Potential - Uncoated Steel: Low

Depth to Bedrock Min: > 0 inches

Depth to Watertable Min: > 0 inches

Soil Layer Information							
	Boundary			Classification		Saturated hydraulic conductivity micro m/sec	Soil Reaction (pH)
Layer	Upper	Lower	Soil Texture Class	AASHTO Group	Unified Soil		
1	0 inches	5 inches	loam	Silt-Clay Materials (more than 35 pct. passing No. 200), Silty Soils.	FINE-GRAINED SOILS, Silts and Clays (liquid limit less than 50%), Lean Clay	Max: 14 Min: 4	Max: 7.3 Min: 6.1
2	5 inches	20 inches	clay loam	Silt-Clay Materials (more than 35 pct. passing No. 200), Clayey Soils.	FINE-GRAINED SOILS, Silts and Clays (liquid limit 50% or more), Fat Clay.	Max: 1.4 Min: 0.42	Max: 7.8 Min: 6.6
3	20 inches	24 inches	weathered bedrock	Not reported	Not reported	Max: 0.42 Min: 0	Max: Min:

Soil Map ID: 3

Soil Component Name: LAS POSAS

Soil Surface Texture: stony loam

Hydrologic Group: Class C - Slow infiltration rates. Soils with layers impeding downward movement of water, or soils with moderately fine or fine textures.

Soil Drainage Class: Well drained

Hydric Status: Not hydric

Corrosion Potential - Uncoated Steel: Low

Depth to Bedrock Min: > 0 inches

Depth to Watertable Min: > 0 inches

Soil Layer Information							
	Boundary			Classification		Saturated hydraulic conductivity micro m/sec	Soil Reaction (pH)
Layer	Upper	Lower	Soil Texture Class	AASHTO Group	Unified Soil		
1	0 inches	5 inches	stony loam	Silt-Clay Materials (more than 35 pct. passing No. 200), Silty Soils.	FINE-GRAINED SOILS, Silts and Clays (liquid limit less than 50%), Lean Clay. FINE-GRAINED SOILS, Silts and Clays (liquid limit less than 50%), silt.	Max: 14 Min: 4	Max: 7.3 Min: 6.1
2	5 inches	20 inches	clay loam	Silt-Clay Materials (more than 35 pct. passing No. 200), Clayey Soils.	FINE-GRAINED SOILS, Silts and Clays (liquid limit 50% or more), Fat Clay.	Max: 1.4 Min: 0.42	Max: 7.8 Min: 6.6
3	20 inches	24 inches	weathered bedrock	Not reported	Not reported	Max: 0.42 Min: 0	Max: Min:

Soil Map ID: 4

Soil Component Name: CAJALCO

Soil Surface Texture: fine sandy loam

Hydrologic Group: Class C - Slow infiltration rates. Soils with layers impeding downward movement of water, or soils with moderately fine or fine textures.

Soil Drainage Class: Well drained

Hydric Status: Not hydric

Corrosion Potential - Uncoated Steel: Low

Depth to Bedrock Min: > 0 inches

Depth to Watertable Min: > 0 inches

Soil Layer Information							
	Boundary			Classification		Saturated hydraulic conductivity micro m/sec	Soil Reaction (pH)
Layer	Upper	Lower	Soil Texture Class	AASHTO Group	Unified Soil		
1	0 inches	12 inches	fine sandy loam	Granular materials (35 pct. or less passing No. 200), Silty, or Clayey Gravel and Sand.	COARSE-GRAINED SOILS, Sands, Sands with fines, Silty Sand.	Max: 42 Min: 14	Max: 7.3 Min: 6.1
2	12 inches	29 inches	loam	Silt-Clay Materials (more than 35 pct. passing No. 200), Clayey Soils.	FINE-GRAINED SOILS, Silts and Clays (liquid limit less than 50%), Lean Clay	Max: 14 Min: 4	Max: 7.3 Min: 6.6
3	29 inches	61 inches	weathered bedrock	Not reported	Not reported	Max: 0.42 Min: 0	Max: Min:

Soil Map ID: 5

Soil Component Name: CAJALCO

Soil Surface Texture: fine sandy loam

Hydrologic Group: Class C - Slow infiltration rates. Soils with layers impeding downward movement of water, or soils with moderately fine or fine textures.

Soil Drainage Class: Well drained

Hydric Status: Not hydric

Corrosion Potential - Uncoated Steel: Low

Depth to Bedrock Min: > 0 inches

Depth to Watertable Min: > 0 inches

Soil Layer Information							
	Boundary			Classification		Saturated hydraulic conductivity micro m/sec	Soil Reaction (pH)
Layer	Upper	Lower	Soil Texture Class	AASHTO Group	Unified Soil		
1	0 inches	12 inches	fine sandy loam	Granular materials (35 pct. or less passing No. 200), Silty, or Clayey Gravel and Sand.	COARSE-GRAINED SOILS, Sands, Sands with fines, Silty Sand.	Max: 42 Min: 14	Max: 7.3 Min: 6.1

Soil Layer Information							
	Boundary			Classification		Saturated hydraulic conductivity micro m/sec	Soil Reaction (pH)
Layer	Upper	Lower	Soil Texture Class	AASHTO Group	Unified Soil		
2	12 inches	22 inches	loam	Silt-Clay Materials (more than 35 pct. passing No. 200), Clayey Soils.	FINE-GRAINED SOILS, Silts and Clays (liquid limit less than 50%), Lean Clay	Max: 14 Min: 4	Max: 7.3 Min: 6.6
3	22 inches	61 inches	weathered bedrock	Not reported	Not reported	Max: 0.42 Min: 0	Max: Min:

Soil Map ID: 6

Soil Component Name: LAS POSAS

Soil Surface Texture: loam

Hydrologic Group: Class C - Slow infiltration rates. Soils with layers impeding downward movement of water, or soils with moderately fine or fine textures.

Soil Drainage Class: Well drained

Hydric Status: Not hydric

Corrosion Potential - Uncoated Steel: Low

Depth to Bedrock Min: > 0 inches

Depth to Watertable Min: > 0 inches

Soil Layer Information							
	Boundary			Classification		Saturated hydraulic conductivity micro m/sec	Soil Reaction (pH)
Layer	Upper	Lower	Soil Texture Class	AASHTO Group	Unified Soil		
1	0 inches	11 inches	loam	Silt-Clay Materials (more than 35 pct. passing No. 200), Silty Soils.	FINE-GRAINED SOILS, Silts and Clays (liquid limit less than 50%), Lean Clay	Max: 14 Min: 4	Max: 7.3 Min: 6.1
2	11 inches	29 inches	clay loam	Silt-Clay Materials (more than 35 pct. passing No. 200), Clayey Soils.	FINE-GRAINED SOILS, Silts and Clays (liquid limit 50% or more), Fat Clay.	Max: 1.4 Min: 0.42	Max: 7.8 Min: 6.6

Soil Layer Information							
	Boundary			Classification		Saturated hydraulic conductivity micro m/sec	Soil Reaction (pH)
Layer	Upper	Lower	Soil Texture Class	AASHTO Group	Unified Soil		
3	29 inches	53 inches	weathered bedrock	Not reported	Not reported	Max: 0.42 Min: 0	Max: Min:

Soil Map ID: 7

Soil Component Name: CIENEBA

Soil Surface Texture: sandy loam

Hydrologic Group: Class C - Slow infiltration rates. Soils with layers impeding downward movement of water, or soils with moderately fine or fine textures.

Soil Drainage Class: Somewhat excessively drained

Hydric Status: Not hydric

Corrosion Potential - Uncoated Steel: Low

Depth to Bedrock Min: > 0 inches

Depth to Watertable Min: > 0 inches

Soil Layer Information							
	Boundary			Classification		Saturated hydraulic conductivity micro m/sec	Soil Reaction (pH)
Layer	Upper	Lower	Soil Texture Class	AASHTO Group	Unified Soil		
1	0 inches	14 inches	sandy loam	Granular materials (35 pct. or less passing No. 200), Silty, or Clayey Gravel and Sand.	COARSE-GRAINED SOILS, Sands, Sands with fines, Silty Sand.	Max: 42 Min: 14	Max: 7.3 Min: 5.1
2	14 inches	22 inches	weathered bedrock	Not reported	Not reported	Max: 0.42 Min: 0	Max: Min:

LOCAL / REGIONAL WATER AGENCY RECORDS

EDR Local/Regional Water Agency records provide water well information to assist the environmental professional in assessing sources that may impact ground water flow direction, and in forming an opinion about the impact of contaminant migration on nearby drinking water wells.

GEOCHECK® - PHYSICAL SETTING SOURCE SUMMARY

WELL SEARCH DISTANCE INFORMATION

DATABASE	SEARCH DISTANCE (miles)
Federal USGS	1.000
Federal FRDS PWS	Nearest PWS within 1 mile
State Database	1.000

FEDERAL USGS WELL INFORMATION

MAP ID	WELL ID	LOCATION FROM TP
1	USGS40000135841	1/8 - 1/4 Mile NW
2	USGS40000135764	1/8 - 1/4 Mile SW
A3	USGS40000135877	1/8 - 1/4 Mile North
A4	USGS40000135891	1/4 - 1/2 Mile North
B5	USGS40000135892	1/4 - 1/2 Mile NNW
6	USGS40000135873	1/4 - 1/2 Mile NE
C7	USGS40000135897	1/4 - 1/2 Mile North
C8	USGS40000135902	1/4 - 1/2 Mile North
B9	USGS40000135898	1/4 - 1/2 Mile NNW
D10	USGS40000135916	1/4 - 1/2 Mile NNW
D11	USGS40000135928	1/4 - 1/2 Mile NNW
E12	USGS40000135944	1/2 - 1 Mile North
E13	USGS40000135953	1/2 - 1 Mile North
14	USGS40000135701	1/2 - 1 Mile SSE
15	USGS40000135795	1/2 - 1 Mile West
16	USGS40000135961	1/2 - 1 Mile NNE
17	USGS40000135905	1/2 - 1 Mile NW
F18	USGS40000135775	1/2 - 1 Mile West
G19	USGS40000135835	1/2 - 1 Mile West
F20	USGS40000135765	1/2 - 1 Mile WSW
H21	USGS40000136001	1/2 - 1 Mile North
G22	USGS40000135842	1/2 - 1 Mile West
I23	USGS40000136002	1/2 - 1 Mile North
I24	USGS40000136003	1/2 - 1 Mile North
25	USGS40000135836	1/2 - 1 Mile West
H26	USGS40000136010	1/2 - 1 Mile North
H27	USGS40000136018	1/2 - 1 Mile North
28	USGS40000135691	1/2 - 1 Mile SE
29	USGS40000136021	1/2 - 1 Mile North
30	USGS40000135941	1/2 - 1 Mile WNW
31	USGS40000136020	1/2 - 1 Mile NNE
J32	USGS40000135978	1/2 - 1 Mile NW
J33	USGS40000135979	1/2 - 1 Mile NW
34	USGS40000136017	1/2 - 1 Mile NNE
35	USGS40000135932	1/2 - 1 Mile WNW

FEDERAL FRDS PUBLIC WATER SUPPLY SYSTEM INFORMATION

MAP ID	WELL ID	LOCATION FROM TP

GEOCHECK® - PHYSICAL SETTING SOURCE SUMMARY

FEDERAL FRDS PUBLIC WATER SUPPLY SYSTEM INFORMATION

MAP ID	WELL ID	LOCATION FROM TP
No PWS System Found		

Note: PWS System location is not always the same as well location.

STATE DATABASE WELL INFORMATION

MAP ID	WELL ID	LOCATION FROM TP
No Wells Found		

PHYSICAL SETTING SOURCE MAP - 5006543.2s

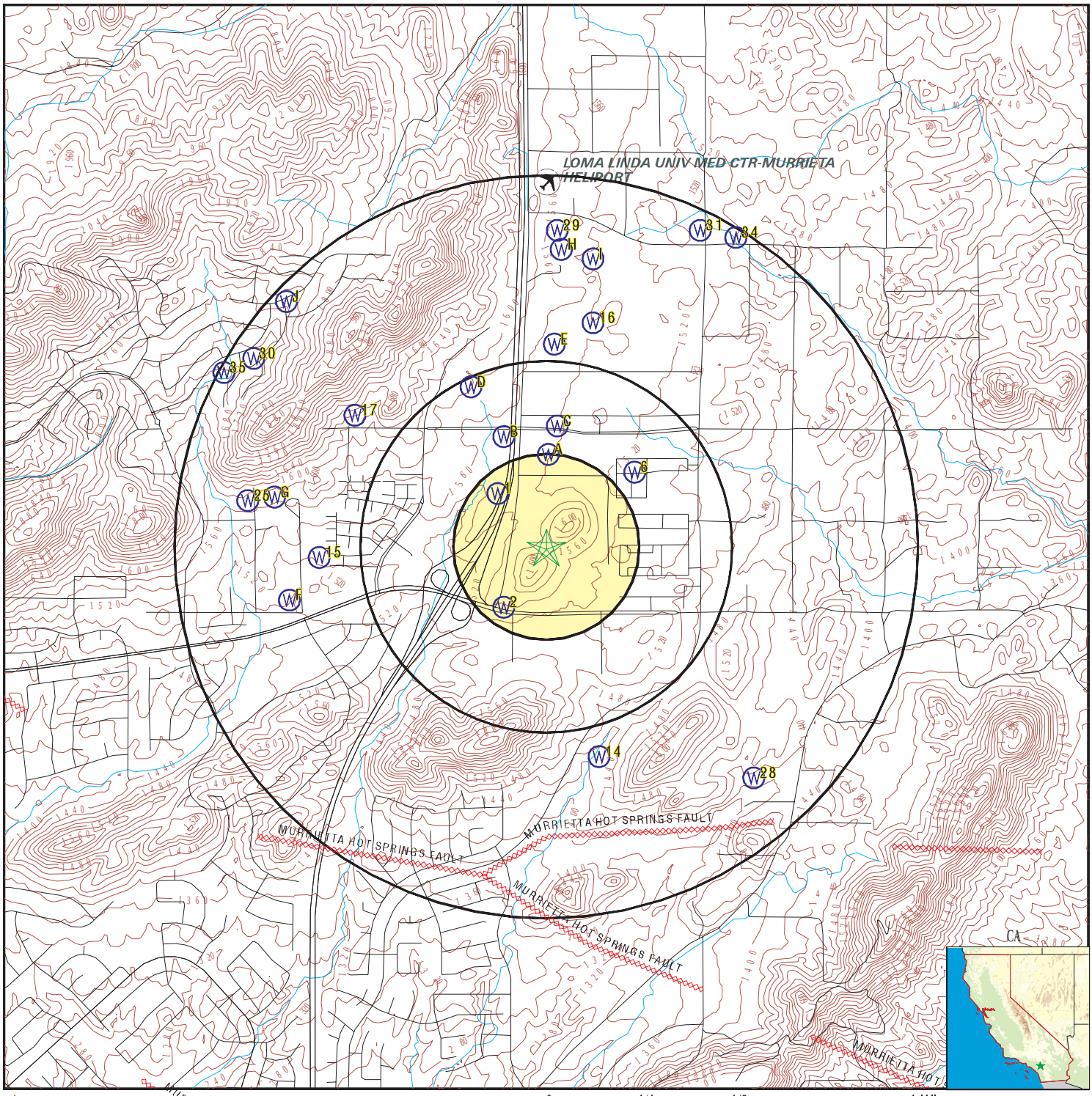

County Boundary
Major Roads
Contour Lines
Earthquake Fault Lines
Airports
Earthquake epicenter, Richter 5 or greater
Water Wells
Public Water Supply Wells
Cluster of Multiple Icons

0 1/4 1/2 1 Miles

Groundwater Flow Direction
GI Indeterminate Groundwater Flow at Location
GV Groundwater Flow Varies at Location
HD Closest Hydrogeological Data
Oil, gas or related wells

N

SITE NAME:	Costco Murrietta	CLIENT:	Kleinfelder, Inc.
ADDRESS:	Northeast Corner of I-215 and Clinton Keith Road Murrieta CA 92563	CONTACT:	Lindsey Dandridge-Perry
LAT/LONG:	33.600443 / 117.169997	INQUIRY #:	5006543.2s
		DATE:	July 28, 2017 1:39 pm

Copyright © 2017 EDR, Inc. © 2015 TomTom Rel. 2015.

Map ID Direction Distance Elevation	Database	EDR ID Number
1 **NW** **1/8 - 1/4 Mile** **Lower**	**FED USGS**	**USGS40000135841**

Org. Identifier:	USGS-CA		
Formal name:	USGS California Water Science Center		
Monloc Identifier:	USGS-333609117101701		
Monloc name:	006S003W34J003S		
Monloc type:	Well		
Monloc desc:	Not Reported		
Huc code:	18070302	Drainagearea value:	Not Reported
Drainagearea Units:	Not Reported	Contrib drainagearea:	Not Reported
Contrib drainagearea units:	Not Reported	Latitude:	33.6025244
Longitude:	-117.172255	Sourcemap scale:	Not Reported
Horiz Acc measure:	1	Horiz Acc measure units:	seconds
Horiz Collection method:	Interpolated from map		
Horiz coord refsys:	NAD83	Vert measure val:	1540.00
Vert measure units:	feet	Vertacc measure val:	20
Vert accmeasure units:	feet		
Vertcollection method:	Interpolated from topographic map		
Vert coord refsys:	NGVD29	Countrycode:	US
Aquifername:	Other aquifers		
Formation type:	Not Reported		
Aquifer type:	Not Reported		
Construction date:	19560101	Welldepth:	100
Welldepth units:	ft	Wellholedepth:	Not Reported
Wellholedepth units:	Not Reported		

Ground-water levels, Number of Measurements: 1

Date	Feet below Surface	Feet to Sealevel
1968-04-01	21.00	

2 **SW** **1/8 - 1/4 Mile** **Lower**	**FED USGS**	**USGS40000135764**

Org. Identifier:	USGS-CA		
Formal name:	USGS California Water Science Center		
Monloc Identifier:	USGS-333553117101601		
Monloc name:	006S003W34R001S		
Monloc type:	Well		
Monloc desc:	Not Reported		
Huc code:	18070302	Drainagearea value:	Not Reported
Drainagearea Units:	Not Reported	Contrib drainagearea:	Not Reported
Contrib drainagearea units:	Not Reported	Latitude:	33.5980801
Longitude:	-117.1719772	Sourcemap scale:	Not Reported
Horiz Acc measure:	1	Horiz Acc measure units:	seconds
Horiz Collection method:	Interpolated from map		
Horiz coord refsys:	NAD83	Vert measure val:	1522.00
Vert measure units:	feet	Vertacc measure val:	20
Vert accmeasure units:	feet		
Vertcollection method:	Interpolated from topographic map		
Vert coord refsys:	NGVD29	Countrycode:	US
Aquifername:	Other aquifers		
Formation type:	Not Reported		

Aquifer type:	Not Reported		
Construction date:	19670101	Welldepth:	Not Reported
Welldepth units:	Not Reported	Wellholedepth:	Not Reported
Wellholedepth units:	Not Reported		

Ground-water levels, Number of Measurements: 0

A3
North
1/8 - 1/4 Mile
Lower

FED USGS **USGS40000135877**

Org. Identifier:	USGS-CA		
Formal name:	USGS California Water Science Center		
Monloc Identifier:	USGS-333613117100901		
Monloc name:	006S003W35M001S		
Monloc type:	Well		
Monloc desc:	Not Reported		
Huc code:	18070302	Drainagearea value:	Not Reported
Drainagearea Units:	Not Reported	Contrib drainagearea:	Not Reported
Contrib drainagearea units:	Not Reported	Latitude:	33.6036355
Longitude:	-117.1700327	Sourcemap scale:	Not Reported
Horiz Acc measure:	1	Horiz Acc measure units:	seconds
Horiz Collection method:	Interpolated from map		
Horiz coord refsys:	NAD83	Vert measure val:	1542.00
Vert measure units:	feet	Vertacc measure val:	20
Vert accmeasure units:	feet		
Vertcollection method:	Interpolated from topographic map		
Vert coord refsys:	NGVD29	Countrycode:	US
Aquifername:	Other aquifers		
Formation type:	Not Reported		
Aquifer type:	Not Reported		
Construction date:	19280101	Welldepth:	40
Welldepth units:	ft	Wellholedepth:	Not Reported
Wellholedepth units:	Not Reported		

Ground-water levels, Number of Measurements: 0

A4
North
1/4 - 1/2 Mile
Lower

FED USGS **USGS40000135891**

Org. Identifier:	USGS-CA		
Formal name:	USGS California Water Science Center		
Monloc Identifier:	USGS-333616117100801		
Monloc name:	006S003W35M002S		
Monloc type:	Well		
Monloc desc:	Not Reported		
Huc code:	18070302	Drainagearea value:	Not Reported
Drainagearea Units:	Not Reported	Contrib drainagearea:	Not Reported
Contrib drainagearea units:	Not Reported	Latitude:	33.6044688
Longitude:	-117.1697549	Sourcemap scale:	Not Reported
Horiz Acc measure:	1	Horiz Acc measure units:	seconds
Horiz Collection method:	Interpolated from map		
Horiz coord refsys:	NAD83	Vert measure val:	1540.00
Vert measure units:	feet	Vertacc measure val:	20
Vert accmeasure units:	feet		
Vertcollection method:	Interpolated from topographic map		
Vert coord refsys:	NGVD29	Countrycode:	US
Aquifername:	Other aquifers		
Formation type:	Not Reported		

Aquifer type:	Not Reported		
Construction date:	Not Reported	Welldepth:	27
Welldepth units:	ft	Wellholedepth:	Not Reported
Wellholedepth units:	Not Reported		

Ground-water levels, Number of Measurements: 1

Date	Feet below Surface	Feet to Sealevel
1968-04-01	20.00	

B5
NNW
1/4 - 1/2 Mile
Lower

FED USGS **USGS40000135892**

Org. Identifier:	USGS-CA		
Formal name:	USGS California Water Science Center		
Monloc Identifier:	USGS-333616117101401		
Monloc name:	006S003W34J002S		
Monloc type:	Well		
Monloc desc:	Not Reported		
Huc code:	18070302	Drainagearea value:	Not Reported
Drainagearea Units:	Not Reported	Contrib drainagearea:	Not Reported
Contrib drainagearea units:	Not Reported	Latitude:	33.6044688
Longitude:	-117.1714216	Sourcemap scale:	Not Reported
Horiz Acc measure:	1	Horiz Acc measure units:	seconds
Horiz Collection method:	Interpolated from map		
Horiz coord refsys:	NAD83	Vert measure val:	1550.00
Vert measure units:	feet	Vertacc measure val:	20
Vert accmeasure units:	feet		
Vertcollection method:	Interpolated from topographic map		
Vert coord refsys:	NGVD29	Countrycode:	US
Aquifername:	Other aquifers		
Formation type:	Not Reported		
Aquifer type:	Not Reported		
Construction date:	Not Reported	Welldepth:	40
Welldepth units:	ft	Wellholedepth:	Not Reported
Wellholedepth units:	Not Reported		

Ground-water levels, Number of Measurements: 0

6
NE
1/4 - 1/2 Mile
Lower

FED USGS **USGS40000135873**

Org. Identifier:	USGS-CA		
Formal name:	USGS California Water Science Center		
Monloc Identifier:	USGS-333612117095401		
Monloc name:	006S003W35L001S		
Monloc type:	Well		
Monloc desc:	Not Reported		
Huc code:	18070302	Drainagearea value:	Not Reported
Drainagearea Units:	Not Reported	Contrib drainagearea:	Not Reported
Contrib drainagearea units:	Not Reported	Latitude:	33.6033578
Longitude:	-117.1658658	Sourcemap scale:	Not Reported

Horiz Acc measure:	1	Horiz Acc measure units:	seconds
Horiz Collection method:	Interpolated from map		
Horiz coord refsys:	NAD83	Vert measure val:	1490.00
Vert measure units:	feet	Vertacc measure val:	20
Vert accmeasure units:	feet		
Vertcollection method:	Interpolated from topographic map		
Vert coord refsys:	NGVD29	Countrycode:	US
Aquifername:	Other aquifers		
Formation type:	Not Reported		
Aquifer type:	Not Reported		
Construction date:	Not Reported	Welldepth:	41
Welldepth units:	ft	Wellholedepth:	Not Reported
Wellholedepth units:	Not Reported		

Ground-water levels, Number of Measurements: 1

Date	Feet below Surface	Feet to Sealevel
1968-04-01	25.00	

C7
North
1/4 - 1/2 Mile
Lower

FED USGS **USGS40000135897**

Org. Identifier:	USGS-CA		
Formal name:	USGS California Water Science Center		
Monloc Identifier:	USGS-333618117100701		
Monloc name:	006S003W35M004S		
Monloc type:	Well		
Monloc desc:	Not Reported		
Huc code:	18070302	Drainagearea value:	Not Reported
Drainagearea Units:	Not Reported	Contrib drainagearea:	Not Reported
Contrib drainagearea units:	Not Reported	Latitude:	33.6050244
Longitude:	-117.169477	Sourcemap scale:	Not Reported
Horiz Acc measure:	1	Horiz Acc measure units:	seconds
Horiz Collection method:	Interpolated from map		
Horiz coord refsys:	NAD83	Vert measure val:	1540.00
Vert measure units:	feet	Vertacc measure val:	20
Vert accmeasure units:	feet		
Vertcollection method:	Interpolated from topographic map		
Vert coord refsys:	NGVD29	Countrycode:	US
Aquifername:	Other aquifers		
Formation type:	Not Reported		
Aquifer type:	Not Reported		
Construction date:	Not Reported	Welldepth:	Not Reported
Welldepth units:	Not Reported	Wellholedepth:	Not Reported
Wellholedepth units:	Not Reported		

Ground-water levels, Number of Measurements: 0

C8
North
1/4 - 1/2 Mile
Lower

FED USGS **USGS40000135902**

Org. Identifier:	USGS-CA		
Formal name:	USGS California Water Science Center		
Monloc Identifier:	USGS-333619117100701		
Monloc name:	006S003W35M003S		
Monloc type:	Well		
Monloc desc:	Not Reported		
Huc code:	18070302	Drainagearea value:	Not Reported
Drainagearea Units:	Not Reported	Contrib drainagearea:	Not Reported
Contrib drainagearea units:	Not Reported	Latitude:	33.6053021
Longitude:	-117.169477	Sourcemap scale:	Not Reported
Horiz Acc measure:	1	Horiz Acc measure units:	seconds
Horiz Collection method:	Interpolated from map		
Horiz coord refsys:	NAD83	Vert measure val:	1545.00
Vert measure units:	feet	Vertacc measure val:	20
Vert accmeasure units:	feet		
Vertcollection method:	Interpolated from topographic map		
Vert coord refsys:	NGVD29	Countrycode:	US
Aquifername:	Other aquifers		
Formation type:	Not Reported		
Aquifer type:	Not Reported		
Construction date:	Not Reported	Welldepth:	35
Welldepth units:	ft	Wellholedepth:	Not Reported
Wellholedepth units:	Not Reported		

Ground-water levels, Number of Measurements: 1

Date	Feet below Surface	Feet to Sealevel
1968-04-01	25.00	

B9
NNW
1/4 - 1/2 Mile
Lower

FED USGS **USGS40000135898**

Org. Identifier:	USGS-CA		
Formal name:	USGS California Water Science Center		
Monloc Identifier:	USGS-333618117101801		
Monloc name:	006S003W34J001S		
Monloc type:	Well		
Monloc desc:	Not Reported		
Huc code:	18070302	Drainagearea value:	Not Reported
Drainagearea Units:	Not Reported	Contrib drainagearea:	Not Reported
Contrib drainagearea units:	Not Reported	Latitude:	33.6050243
Longitude:	-117.1725328	Sourcemap scale:	Not Reported
Horiz Acc measure:	1	Horiz Acc measure units:	seconds
Horiz Collection method:	Interpolated from map		
Horiz coord refsys:	NAD83	Vert measure val:	1555.00
Vert measure units:	feet	Vertacc measure val:	20
Vert accmeasure units:	feet		
Vertcollection method:	Interpolated from topographic map		
Vert coord refsys:	NGVD29	Countrycode:	US
Aquifername:	Other aquifers		
Formation type:	Not Reported		

Aquifer type:	Not Reported		
Construction date:	19510101	Welldepth:	50
Welldepth units:	ft	Wellholedepth:	Not Reported
Wellholedepth units:	Not Reported		

Ground-water levels, Number of Measurements: 1

Date	Feet below Surface	Feet to Sealevel
1968-04-01	28.00	

D10
NNW
1/4 - 1/2 Mile
Higher

FED USGS **USGS40000135916**

Org. Identifier:	USGS-CA		
Formal name:	USGS California Water Science Center		
Monloc Identifier:	USGS-333623117102101		
Monloc name:	006S003W34H002S		
Monloc type:	Well		
Monloc desc:	Not Reported		
Huc code:	18070302	Drainagearea value:	Not Reported
Drainagearea Units:	Not Reported	Contrib drainagearea:	Not Reported
Contrib drainagearea units:	Not Reported	Latitude:	33.6064132
Longitude:	-117.1733662	Sourcemap scale:	Not Reported
Horiz Acc measure:	1	Horiz Acc measure units:	seconds
Horiz Collection method:	Interpolated from map		
Horiz coord refsys:	NAD83	Vert measure val:	1580.00
Vert measure units:	feet	Vertacc measure val:	20
Vert accmeasure units:	feet		
Vertcollection method:	Interpolated from topographic map		
Vert coord refsys:	NGVD29	Countrycode:	US
Aquifername:	Other aquifers		
Formation type:	Not Reported		
Aquifer type:	Not Reported		
Construction date:	Not Reported	Welldepth:	40
Welldepth units:	ft	Wellholedepth:	Not Reported
Wellholedepth units:	Not Reported		

Ground-water levels, Number of Measurements: 0

D11
NNW
1/4 - 1/2 Mile
Higher

FED USGS **USGS40000135928**

Org. Identifier:	USGS-CA		
Formal name:	USGS California Water Science Center		
Monloc Identifier:	USGS-333625117102201		
Monloc name:	006S003W34H001S		
Monloc type:	Well		
Monloc desc:	Not Reported		
Huc code:	18070302	Drainagearea value:	Not Reported
Drainagearea Units:	Not Reported	Contrib drainagearea:	Not Reported
Contrib drainagearea units:	Not Reported	Latitude:	33.6069687
Longitude:	-117.173644	Sourcemap scale:	Not Reported

Horiz Acc measure:	1	Horiz Acc measure units:	seconds
Horiz Collection method:	Interpolated from map		
Horiz coord refsys:	NAD83	Vert measure val:	1585.00
Vert measure units:	feet	Vertacc measure val:	20
Vert accmeasure units:	feet		
Vertcollection method:	Interpolated from topographic map		
Vert coord refsys:	NGVD29	Countrycode:	US
Aquifername:	Other aquifers		
Formation type:	Not Reported		
Aquifer type:	Not Reported		
Construction date:	Not Reported	Welldepth:	42
Welldepth units:	ft	Wellholedepth:	Not Reported
Wellholedepth units:	Not Reported		

Ground-water levels, Number of Measurements: 1

Date	Feet below Surface	Feet to Sealevel
1968-04-01	28.00	

E12
North
1/2 - 1 Mile
Lower

FED USGS **USGS40000135944**

Org. Identifier:	USGS-CA		
Formal name:	USGS California Water Science Center		
Monloc Identifier:	USGS-333629117100901		
Monloc name:	006S003W35E002S		
Monloc type:	Well		
Monloc desc:	Not Reported		
Huc code:	18070302	Drainagearea value:	Not Reported
Drainagearea Units:	Not Reported	Contrib drainagearea:	Not Reported
Contrib drainagearea units:	Not Reported	Latitude:	33.6080798
Longitude:	-117.1700327	Sourcemap scale:	Not Reported
Horiz Acc measure:	1	Horiz Acc measure units:	seconds
Horiz Collection method:	Interpolated from map		
Horiz coord refsys:	NAD83	Vert measure val:	1555.00
Vert measure units:	feet	Vertacc measure val:	20
Vert accmeasure units:	feet		
Vertcollection method:	Interpolated from topographic map		
Vert coord refsys:	NGVD29	Countrycode:	US
Aquifername:	Other aquifers		
Formation type:	Not Reported		
Aquifer type:	Not Reported		
Construction date:	Not Reported	Welldepth:	42
Welldepth units:	ft	Wellholedepth:	Not Reported
Wellholedepth units:	Not Reported		

Ground-water levels, Number of Measurements: 1

Date	Feet below Surface	Feet to Sealevel
1968-04-01	25.00	

E13
North
1/2 - 1 Mile
Lower

FED USGS **USGS40000135953**

Org. Identifier:	USGS-CA		
Formal name:	USGS California Water Science Center		
Monloc Identifier:	USGS-333631117100601		
Monloc name:	006S003W35E001S		
Monloc type:	Well		
Monloc desc:	Not Reported		
Huc code:	18070302	Drainagearea value:	Not Reported
Drainagearea Units:	Not Reported	Contrib drainagearea:	Not Reported
Contrib drainagearea units:	Not Reported	Latitude:	33.6086354
Longitude:	-117.1691993	Sourcemap scale:	Not Reported
Horiz Acc measure:	1	Horiz Acc measure units:	seconds
Horiz Collection method:	Interpolated from map		
Horiz coord refsys:	NAD83	Vert measure val:	1550.00
Vert measure units:	feet	Vertacc measure val:	20
Vert accmeasure units:	feet		
Vertcollection method:	Interpolated from topographic map		
Vert coord refsys:	NGVD29	Countrycode:	US
Aquifername:	Other aquifers		
Formation type:	Not Reported		
Aquifer type:	Not Reported		
Construction date:	Not Reported	Welldepth:	34
Welldepth units:	ft	Wellholedepth:	Not Reported
Wellholedepth units:	Not Reported		

Ground-water levels, Number of Measurements: 1

Date	Feet below Surface	Feet to Sealevel
1968-04-01	25.00	

14
SSE
1/2 - 1 Mile
Lower

FED USGS **USGS40000135701**

Org. Identifier:	USGS-CA		
Formal name:	USGS California Water Science Center		
Monloc Identifier:	USGS-333532117100001		
Monloc name:	007S003W02E001S		
Monloc type:	Well		
Monloc desc:	Not Reported		
Huc code:	18070302	Drainagearea value:	Not Reported
Drainagearea Units:	Not Reported	Contrib drainagearea:	Not Reported
Contrib drainagearea units:	Not Reported	Latitude:	33.592247
Longitude:	-117.1675325	Sourcemap scale:	Not Reported
Horiz Acc measure:	1	Horiz Acc measure units:	seconds
Horiz Collection method:	Interpolated from map		
Horiz coord refsys:	NAD83	Vert measure val:	1425.00
Vert measure units:	feet	Vertacc measure val:	20
Vert accmeasure units:	feet		
Vertcollection method:	Interpolated from topographic map		
Vert coord refsys:	NGVD29	Countrycode:	US
Aquifername:	Other aquifers		
Formation type:	Not Reported		

Aquifer type:	Not Reported		
Construction date:	Not Reported	Welldepth:	35
Welldepth units:	ft	Wellholedepth:	Not Reported
Wellholedepth units:	Not Reported		

Ground-water levels, Number of Measurements: 1

Date	Feet below Surface	Feet to Sealevel
1968-01-01	9.00	

15
West
1/2 - 1 Mile
Lower

FED USGS **USGS40000135795**

Org. Identifier:	USGS-CA		
Formal name:	USGS California Water Science Center		
Monloc Identifier:	USGS-333600117104701		
Monloc name:	006S003W34P002S		
Monloc type:	Well		
Monloc desc:	Not Reported		
Huc code:	18070302	Drainagearea value:	Not Reported
Drainagearea Units:	Not Reported	Contrib drainagearea:	Not Reported
Contrib drainagearea units:	Not Reported	Latitude:	33.6000244
Longitude:	-117.1805887	Sourcemap scale:	Not Reported
Horiz Acc measure:	1	Horiz Acc measure units:	seconds
Horiz Collection method:	Interpolated from map		
Horiz coord refsys:	NAD83	Vert measure val:	1520.00
Vert measure units:	feet	Vertacc measure val:	20
Vert accmeasure units:	feet		
Vertcollection method:	Interpolated from topographic map		
Vert coord refsys:	NGVD29	Countrycode:	US
Aquifername:	Other aquifers		
Formation type:	Not Reported		
Aquifer type:	Not Reported		
Construction date:	Not Reported	Welldepth:	Not Reported
Welldepth units:	Not Reported	Wellholedepth:	Not Reported
Wellholedepth units:	Not Reported		

Ground-water levels, Number of Measurements: 1

Date	Feet below Surface	Feet to Sealevel
1968-04-01	27.00	

16
NNE
1/2 - 1 Mile
Lower

FED USGS **USGS40000135961**

Org. Identifier:	USGS-CA		
Formal name:	USGS California Water Science Center		
Monloc Identifier:	USGS-333633117100101		
Monloc name:	006S003W35D004S		
Monloc type:	Well		
Monloc desc:	Not Reported		
Huc code:	18070302	Drainagearea value:	Not Reported
Drainagearea Units:	Not Reported	Contrib drainagearea:	Not Reported
Contrib drainagearea units:	Not Reported	Latitude:	33.6091909
Longitude:	-117.1678104	Sourcemap scale:	Not Reported

Horiz Acc measure:	1	Horiz Acc measure units:	seconds
Horiz Collection method:	Interpolated from map		
Horiz coord refsys:	NAD83	Vert measure val:	1535.00
Vert measure units:	feet	Vertacc measure val:	20
Vert accmeasure units:	feet		
Vertcollection method:	Interpolated from topographic map		
Vert coord refsys:	NGVD29	Countrycode:	US
Aquifername:	Other aquifers		
Formation type:	Not Reported		
Aquifer type:	Not Reported		
Construction date:	Not Reported	Welldepth:	25
Welldepth units:	ft	Wellholedepth:	Not Reported
Wellholedepth units:	Not Reported		

Ground-water levels, Number of Measurements: 1

Date	Feet below Surface	Feet to Sealevel
1968-04-01	18.00	

17
NW
1/2 - 1 Mile
Higher

FED USGS **USGS40000135905**

Org. Identifier:	USGS-CA		
Formal name:	USGS California Water Science Center		
Monloc Identifier:	USGS-333620117104101		
Monloc name:	006S003W34G001S		
Monloc type:	Well		
Monloc desc:	Not Reported		
Huc code:	18070302	Drainagearea value:	Not Reported
Drainagearea Units:	Not Reported	Contrib drainagearea:	Not Reported
Contrib drainagearea units:	Not Reported	Latitude:	33.6055798
Longitude:	-117.178922	Sourcemap scale:	Not Reported
Horiz Acc measure:	1	Horiz Acc measure units:	seconds
Horiz Collection method:	Interpolated from map		
Horiz coord refsys:	NAD83	Vert measure val:	1640.00
Vert measure units:	feet	Vertacc measure val:	20
Vert accmeasure units:	feet		
Vertcollection method:	Interpolated from topographic map		
Vert coord refsys:	NGVD29	Countrycode:	US
Aquifername:	Other aquifers		
Formation type:	Not Reported		
Aquifer type:	Not Reported		
Construction date:	19650101	Welldepth:	155
Welldepth units:	ft	Wellholedepth:	Not Reported
Wellholedepth units:	Not Reported		

Ground-water levels, Number of Measurements: 1

Date	Feet below Surface	Feet to Sealevel
1968-04-01	52.00	

F18
West
1/2 - 1 Mile
Lower

FED USGS **USGS40000135775**

Org. Identifier:	USGS-CA		
Formal name:	USGS California Water Science Center		
Monloc Identifier:	USGS-333555117105001		
Monloc name:	006S003W34P003S		
Monloc type:	Well		
Monloc desc:	Not Reported		
Huc code:	18070302	Drainagearea value:	Not Reported
Drainagearea Units:	Not Reported	Contrib drainagearea:	Not Reported
Contrib drainagearea units:	Not Reported	Latitude:	33.5986356
Longitude:	-117.181422	Sourcemap scale:	Not Reported
Horiz Acc measure:	1	Horiz Acc measure units:	seconds
Horiz Collection method:	Interpolated from map		
Horiz coord refsys:	NAD83	Vert measure val:	1498.00
Vert measure units:	feet	Vertacc measure val:	20
Vert accmeasure units:	feet		
Vertcollection method:	Interpolated from topographic map		
Vert coord refsys:	NGVD29	Countrycode:	US
Aquifername:	Other aquifers		
Formation type:	Not Reported		
Aquifer type:	Not Reported		
Construction date:	19680101	Welldepth:	Not Reported
Welldepth units:	Not Reported	Wellholedepth:	Not Reported
Wellholedepth units:	Not Reported		

Ground-water levels, Number of Measurements: 1

Date	Feet below Surface	Feet to Sealevel
1968-04-01	23.00	

G19
West
1/2 - 1 Mile
Lower

FED USGS **USGS40000135835**

Org. Identifier:	USGS-CA		
Formal name:	USGS California Water Science Center		
Monloc Identifier:	USGS-333608117105301		
Monloc name:	006S003W34L002S		
Monloc type:	Well		
Monloc desc:	Not Reported		
Huc code:	18070302	Drainagearea value:	Not Reported
Drainagearea Units:	Not Reported	Contrib drainagearea:	Not Reported
Contrib drainagearea units:	Not Reported	Latitude:	33.6022466
Longitude:	-117.1822554	Sourcemap scale:	Not Reported
Horiz Acc measure:	1	Horiz Acc measure units:	seconds
Horiz Collection method:	Interpolated from map		
Horiz coord refsys:	NAD83	Vert measure val:	1560.00
Vert measure units:	feet	Vertacc measure val:	20
Vert accmeasure units:	feet		
Vertcollection method:	Interpolated from topographic map		
Vert coord refsys:	NGVD29	Countrycode:	US
Aquifername:	Other aquifers		
Formation type:	Not Reported		

Aquifer type:	Not Reported		
Construction date:	Not Reported	Welldepth:	145
Welldepth units:	ft	Wellholedepth:	Not Reported
Wellholedepth units:	Not Reported		

Ground-water levels, Number of Measurements: 0

F20
WSW
1/2 - 1 Mile
Lower

FED USGS **USGS40000135765**

Org. Identifier:	USGS-CA		
Formal name:	USGS California Water Science Center		
Monloc Identifier:	USGS-333553117105401		
Monloc name:	006S003W34P001S		
Monloc type:	Well		
Monloc desc:	Not Reported		
Huc code:	18070302	Drainagearea value:	Not Reported
Drainagearea Units:	Not Reported	Contrib drainagearea:	Not Reported
Contrib drainagearea units:	Not Reported	Latitude:	33.59808
Longitude:	-117.1825332	Sourcemap scale:	Not Reported
Horiz Acc measure:	1	Horiz Acc measure units:	seconds
Horiz Collection method:	Interpolated from map		
Horiz coord refsys:	NAD83	Vert measure val:	1500.00
Vert measure units:	feet	Vertacc measure val:	20
Vert accmeasure units:	feet		
Vertcollection method:	Interpolated from topographic map		
Vert coord refsys:	NGVD29	Countrycode:	US
Aquifername:	Other aquifers		
Formation type:	Not Reported		
Aquifer type:	Not Reported		
Construction date:	19660101	Welldepth:	34
Welldepth units:	ft	Wellholedepth:	Not Reported
Wellholedepth units:	Not Reported		

Ground-water levels, Number of Measurements: 0

H21
North
1/2 - 1 Mile
Lower

FED USGS **USGS40000136001**

Org. Identifier:	USGS-CA		
Formal name:	USGS California Water Science Center		
Monloc Identifier:	USGS-333641117100601		
Monloc name:	006S003W35D003S		
Monloc type:	Well		
Monloc desc:	Not Reported		
Huc code:	18070302	Drainagearea value:	Not Reported
Drainagearea Units:	Not Reported	Contrib drainagearea:	Not Reported
Contrib drainagearea units:	Not Reported	Latitude:	33.6114131
Longitude:	-117.1691993	Sourcemap scale:	Not Reported
Horiz Acc measure:	1	Horiz Acc measure units:	seconds
Horiz Collection method:	Interpolated from map		
Horiz coord refsys:	NAD83	Vert measure val:	1540.00
Vert measure units:	feet	Vertacc measure val:	20
Vert accmeasure units:	feet		
Vertcollection method:	Interpolated from topographic map		
Vert coord refsys:	NGVD29	Countrycode:	US
Aquifername:	Other aquifers		
Formation type:	Not Reported		

Aquifer type:	Not Reported		
Construction date:	19480101	Welldepth:	50
Welldepth units:	ft	Wellholedepth:	Not Reported
Wellholedepth units:	Not Reported		

Ground-water levels, Number of Measurements: 0

G22
West
1/2 - 1 Mile
Higher

FED USGS **USGS40000135842**

Org. Identifier:	USGS-CA		
Formal name:	USGS California Water Science Center		
Monloc Identifier:	USGS-333609117105601		
Monloc name:	006S003W34L001S		
Monloc type:	Well		
Monloc desc:	Not Reported		
Huc code:	18070302	Drainagearea value:	Not Reported
Drainagearea Units:	Not Reported	Contrib drainagearea:	Not Reported
Contrib drainagearea units:	Not Reported	Latitude:	33.6025243
Longitude:	-117.1830888	Sourcemap scale:	Not Reported
Horiz Acc measure:	1	Horiz Acc measure units:	seconds
Horiz Collection method:	Interpolated from map		
Horiz coord refsys:	NAD83	Vert measure val:	1570.00
Vert measure units:	feet	Vertacc measure val:	20
Vert accmeasure units:	feet		
Vertcollection method:	Interpolated from topographic map		
Vert coord refsys:	NGVD29	Countrycode:	US
Aquifername:	Other aquifers		
Formation type:	Not Reported		
Aquifer type:	Not Reported		
Construction date:	19650101	Welldepth:	120
Welldepth units:	ft	Wellholedepth:	Not Reported
Wellholedepth units:	Not Reported		

Ground-water levels, Number of Measurements: 1

Date	Feet below Surface	Feet to Sealevel
1968-04-01	100.00	

I23
North
1/2 - 1 Mile
Lower

FED USGS **USGS40000136002**

Org. Identifier:	USGS-CA		
Formal name:	USGS California Water Science Center		
Monloc Identifier:	USGS-333642117100101		
Monloc name:	006S003W35D001S		
Monloc type:	Well		
Monloc desc:	Not Reported		
Huc code:	18070302	Drainagearea value:	Not Reported
Drainagearea Units:	Not Reported	Contrib drainagearea:	Not Reported
Contrib drainagearea units:	Not Reported	Latitude:	33.6116908
Longitude:	-117.1678104	Sourcemap scale:	Not Reported

Horiz Acc measure:	1	Horiz Acc measure units:	seconds
Horiz Collection method:	Interpolated from map		
Horiz coord refsys:	NAD83	Vert measure val:	1540.00
Vert measure units:	feet	Vertacc measure val:	20
Vert accmeasure units:	feet		
Vertcollection method:	Interpolated from topographic map		
Vert coord refsys:	NGVD29	Countrycode:	US
Aquifername:	Other aquifers		
Formation type:	Not Reported		
Aquifer type:	Not Reported		
Construction date:	19480101	Welldepth:	50
Welldepth units:	ft	Wellholedepth:	Not Reported
Wellholedepth units:	Not Reported		

Ground-water levels, Number of Measurements: 0

I24
North
1/2 - 1 Mile
Lower

FED USGS **USGS40000136003**

Org. Identifier:	USGS-CA		
Formal name:	USGS California Water Science Center		
Monloc Identifier:	USGS-333642117100102		
Monloc name:	006S003W35D002S		
Monloc type:	Well		
Monloc desc:	Not Reported		
Huc code:	18070302	Drainagearea value:	Not Reported
Drainagearea Units:	Not Reported	Contrib drainagearea:	Not Reported
Contrib drainagearea units:	Not Reported	Latitude:	33.6116908
Longitude:	-117.1678104	Sourcemap scale:	Not Reported
Horiz Acc measure:	1	Horiz Acc measure units:	seconds
Horiz Collection method:	Interpolated from map		
Horiz coord refsys:	NAD83	Vert measure val:	1540.00
Vert measure units:	feet	Vertacc measure val:	20
Vert accmeasure units:	feet		
Vertcollection method:	Interpolated from topographic map		
Vert coord refsys:	NGVD29	Countrycode:	US
Aquifername:	Other aquifers		
Formation type:	Not Reported		
Aquifer type:	Not Reported		
Construction date:	Not Reported	Welldepth:	Not Reported
Welldepth units:	Not Reported	Wellholedepth:	Not Reported
Wellholedepth units:	Not Reported		

Ground-water levels, Number of Measurements: 0

25
West
1/2 - 1 Mile
Higher

FED USGS **USGS40000135836**

Org. Identifier:	USGS-CA		
Formal name:	USGS California Water Science Center		
Monloc Identifier:	USGS-333608117105901		
Monloc name:	006S003W34M001S		
Monloc type:	Well		
Monloc desc:	Not Reported		
Huc code:	18070302	Drainagearea value:	Not Reported
Drainagearea Units:	Not Reported	Contrib drainagearea:	Not Reported
Contrib drainagearea units:	Not Reported	Latitude:	33.6022465
Longitude:	-117.1839222	Sourcemap scale:	Not Reported

Horiz Acc measure:	1	Horiz Acc measure units:	seconds
Horiz Collection method:	Interpolated from map		
Horiz coord refsys:	NAD83	Vert measure val:	1560.00
Vert measure units:	feet	Vertacc measure val:	20
Vert accmeasure units:	feet		
Vertcollection method:	Interpolated from topographic map		
Vert coord refsys:	NGVD29	Countrycode:	US
Aquifername:	Other aquifers		
Formation type:	Not Reported		
Aquifer type:	Not Reported		
Construction date:	19650101	Welldepth:	84
Welldepth units:	ft	Wellholedepth:	Not Reported
Wellholedepth units:	Not Reported		

Ground-water levels, Number of Measurements: 1

Date	Feet below Surface	Feet to Sealevel
1968-04-01	25.00	

H26
North
1/2 - 1 Mile
Lower

FED USGS **USGS40000136010**

Org. Identifier:	USGS-CA		
Formal name:	USGS California Water Science Center		
Monloc Identifier:	USGS-333644117100601		
Monloc name:	006S003W26N002S		
Monloc type:	Well		
Monloc desc:	Not Reported		
Huc code:	18070302	Drainagearea value:	Not Reported
Drainagearea Units:	Not Reported	Contrib drainagearea:	Not Reported
Contrib drainagearea units:	Not Reported	Latitude:	33.6122464
Longitude:	-117.1691993	Sourcemap scale:	Not Reported
Horiz Acc measure:	1	Horiz Acc measure units:	seconds
Horiz Collection method:	Interpolated from map		
Horiz coord refsys:	NAD83	Vert measure val:	1550.00
Vert measure units:	feet	Vertacc measure val:	20
Vert accmeasure units:	feet		
Vertcollection method:	Interpolated from topographic map		
Vert coord refsys:	NGVD29	Countrycode:	US
Aquifername:	Other aquifers		
Formation type:	Not Reported		
Aquifer type:	Not Reported		
Construction date:	19510101	Welldepth:	64
Welldepth units:	ft	Wellholedepth:	Not Reported
Wellholedepth units:	Not Reported		

Ground-water levels, Number of Measurements: 0

H27
North
1/2 - 1 Mile
Lower

FED USGS **USGS40000136018**

Org. Identifier:	USGS-CA		
Formal name:	USGS California Water Science Center		
Monloc Identifier:	USGS-333645117100701		
Monloc name:	006S003W26N001S		
Monloc type:	Well		
Monloc desc:	Not Reported		
Huc code:	18070302	Drainagearea value:	Not Reported
Drainagearea Units:	Not Reported	Contrib drainagearea:	Not Reported
Contrib drainagearea units:	Not Reported	Latitude:	33.6125241
Longitude:	-117.1694771	Sourcemap scale:	Not Reported
Horiz Acc measure:	1	Horiz Acc measure units:	seconds
Horiz Collection method:	Interpolated from map		
Horiz coord refsys:	NAD83	Vert measure val:	1550.00
Vert measure units:	feet	Vertacc measure val:	20
Vert accmeasure units:	feet		
Vertcollection method:	Interpolated from topographic map		
Vert coord refsys:	NGVD29	Countrycode:	US
Aquifername:	Other aquifers		
Formation type:	Not Reported		
Aquifer type:	Not Reported		
Construction date:	19310101	Welldepth:	28
Welldepth units:	ft	Wellholedepth:	Not Reported
Wellholedepth units:	Not Reported		

Ground-water levels, Number of Measurements: 0

28
SE
1/2 - 1 Mile
Lower

FED USGS **USGS40000135691**

Org. Identifier:	USGS-CA		
Formal name:	USGS California Water Science Center		
Monloc Identifier:	USGS-333529117093401		
Monloc name:	007S003W02G001S		
Monloc type:	Well		
Monloc desc:	Not Reported		
Huc code:	18070302	Drainagearea value:	Not Reported
Drainagearea Units:	Not Reported	Contrib drainagearea:	Not Reported
Contrib drainagearea units:	Not Reported	Latitude:	33.5914137
Longitude:	-117.16031	Sourcemap scale:	Not Reported
Horiz Acc measure:	1	Horiz Acc measure units:	seconds
Horiz Collection method:	Interpolated from map		
Horiz coord refsys:	NAD83	Vert measure val:	1430.00
Vert measure units:	feet	Vertacc measure val:	20
Vert accmeasure units:	feet		
Vertcollection method:	Interpolated from topographic map		
Vert coord refsys:	NGVD29	Countrycode:	US
Aquifername:	Other aquifers		
Formation type:	Not Reported		
Aquifer type:	Not Reported		
Construction date:	Not Reported	Welldepth:	13
Welldepth units:	ft	Wellholedepth:	Not Reported
Wellholedepth units:	Not Reported		

Ground-water levels, Number of Measurements: 1

Date	Feet below Surface	Feet to Sealevel
1968-01-01	10.00	

29
North
1/2 - 1 Mile
Lower

FED USGS **USGS40000136021**

Org. Identifier:	USGS-CA		
Formal name:	USGS California Water Science Center		
Monloc Identifier:	USGS-333646117100701		
Monloc name:	006S003W26N003S		
Monloc type:	Well		
Monloc desc:	Not Reported		
Huc code:	18070302	Drainagearea value:	Not Reported
Drainagearea Units:	Not Reported	Contrib drainagearea:	Not Reported
Contrib drainagearea units:	Not Reported	Latitude:	33.6128019
Longitude:	-117.1694771	Sourcemap scale:	Not Reported
Horiz Acc measure:	1	Horiz Acc measure units:	seconds
Horiz Collection method:	Interpolated from map		
Horiz coord refsys:	NAD83	Vert measure val:	1450.00
Vert measure units:	feet	Vertacc measure val:	20
Vert accmeasure units:	feet		
Vertcollection method:	Interpolated from topographic map		
Vert coord refsys:	NGVD29	Countrycode:	US
Aquifername:	Other aquifers		
Formation type:	Not Reported		
Aquifer type:	Not Reported		
Construction date:	19500101	Welldepth:	52
Welldepth units:	ft	Wellholedepth:	Not Reported
Wellholedepth units:	Not Reported		

Ground-water levels, Number of Measurements: 0

30
WNW
1/2 - 1 Mile
Higher

FED USGS **USGS40000135941**

Org. Identifier:	USGS-CA		
Formal name:	USGS California Water Science Center		
Monloc Identifier:	USGS-333628117105801		
Monloc name:	006S003W34F001S		
Monloc type:	Well		
Monloc desc:	Not Reported		
Huc code:	18070302	Drainagearea value:	Not Reported
Drainagearea Units:	Not Reported	Contrib drainagearea:	Not Reported
Contrib drainagearea units:	Not Reported	Latitude:	33.6078019
Longitude:	-117.1836444	Sourcemap scale:	Not Reported
Horiz Acc measure:	1	Horiz Acc measure units:	seconds
Horiz Collection method:	Interpolated from map		
Horiz coord refsys:	NAD83	Vert measure val:	1680.00
Vert measure units:	feet	Vertacc measure val:	20
Vert accmeasure units:	feet		
Vertcollection method:	Interpolated from topographic map		
Vert coord refsys:	NGVD29	Countrycode:	US
Aquifername:	Other aquifers		
Formation type:	Not Reported		

Aquifer type:	Not Reported		
Construction date:	19650101	Welldepth:	120
Welldepth units:	ft	Wellholedepth:	Not Reported
Wellholedepth units:	Not Reported		

Ground-water levels, Number of Measurements: 1

Date	Feet below Surface	Feet to Sealevel
1968-04-01	18.00	

31
NNE **FED USGS** **USGS40000136020**
1/2 - 1 Mile
Lower

Org. Identifier:	USGS-CA		
Formal name:	USGS California Water Science Center		
Monloc Identifier:	USGS-333646117094301		
Monloc name:	006S003W26P001S		
Monloc type:	Well		
Monloc desc:	Not Reported		
Huc code:	18070302	Drainagearea value:	Not Reported
Drainagearea Units:	Not Reported	Contrib drainagearea:	Not Reported
Contrib drainagearea units:	Not Reported	Latitude:	33.612802
Longitude:	-117.1628102	Sourcemap scale:	Not Reported
Horiz Acc measure:	1	Horiz Acc measure units:	seconds
Horiz Collection method:	Interpolated from map		
Horiz coord refsys:	NAD83	Vert measure val:	1512.00
Vert measure units:	feet	Vertacc measure val:	20
Vert accmeasure units:	feet		
Vertcollection method:	Interpolated from topographic map		
Vert coord refsys:	NGVD29	Countrycode:	US
Aquifername:	Other aquifers		
Formation type:	Not Reported		
Aquifer type:	Not Reported		
Construction date:	Not Reported	Welldepth:	69
Welldepth units:	ft	Wellholedepth:	Not Reported
Wellholedepth units:	Not Reported		

Ground-water levels, Number of Measurements: 1

Date	Feet below Surface	Feet to Sealevel
1968-04-01	34.00	

J32
NW **FED USGS** **USGS40000135978**
1/2 - 1 Mile
Higher

Org. Identifier:	USGS-CA		
Formal name:	USGS California Water Science Center		
Monloc Identifier:	USGS-333636117105201		
Monloc name:	006S003W34C001S		
Monloc type:	Well		
Monloc desc:	Not Reported		
Huc code:	18070302	Drainagearea value:	Not Reported
Drainagearea Units:	Not Reported	Contrib drainagearea:	Not Reported
Contrib drainagearea units:	Not Reported	Latitude:	33.6100241
Longitude:	-117.1819777	Sourcemap scale:	Not Reported

Horiz Acc measure:	1	Horiz Acc measure units:	seconds
Horiz Collection method:	Interpolated from map		
Horiz coord refsys:	NAD83	Vert measure val:	1750.00
Vert measure units:	feet	Vertacc measure val:	20
Vert accmeasure units:	feet		
Vertcollection method:	Interpolated from topographic map		
Vert coord refsys:	NGVD29	Countrycode:	US
Aquifername:	Other aquifers		
Formation type:	Not Reported		
Aquifer type:	Not Reported		
Construction date:	19650101	Welldepth:	100
Welldepth units:	ft	Wellholedepth:	Not Reported
Wellholedepth units:	Not Reported		

Ground-water levels, Number of Measurements: 1

Date	Feet below Surface	Feet to Sealevel
1968-04-01	43.00	

J33
NW
1/2 - 1 Mile
Higher

FED USGS **USGS40000135979**

Org. Identifier:	USGS-CA		
Formal name:	USGS California Water Science Center		
Monloc Identifier:	USGS-333636117105301		
Monloc name:	006S003W34C002S		
Monloc type:	Well		
Monloc desc:	Not Reported		
Huc code:	18070302	Drainagearea value:	Not Reported
Drainagearea Units:	Not Reported	Contrib drainagearea:	Not Reported
Contrib drainagearea units:	Not Reported	Latitude:	33.6100241
Longitude:	-117.1822555	Sourcemap scale:	Not Reported
Horiz Acc measure:	1	Horiz Acc measure units:	seconds
Horiz Collection method:	Interpolated from map		
Horiz coord refsys:	NAD83	Vert measure val:	1740.00
Vert measure units:	feet	Vertacc measure val:	20
Vert accmeasure units:	feet		
Vertcollection method:	Interpolated from topographic map		
Vert coord refsys:	NGVD29	Countrycode:	US
Aquifername:	Other aquifers		
Formation type:	Not Reported		
Aquifer type:	Not Reported		
Construction date:	19650101	Welldepth:	294
Welldepth units:	ft	Wellholedepth:	Not Reported
Wellholedepth units:	Not Reported		

Ground-water levels, Number of Measurements: 1

Date	Feet below Surface	Feet to Sealevel
1968-04-01	56.00	

34
NNE
1/2 - 1 Mile
Lower

FED USGS **USGS40000136017**

Org. Identifier:	USGS-CA		
Formal name:	USGS California Water Science Center		
Monloc Identifier:	USGS-333645117093701		
Monloc name:	006S003W26Q001S		
Monloc type:	Well		
Monloc desc:	Not Reported		
Huc code:	18070302	Drainagearea value:	Not Reported
Drainagearea Units:	Not Reported	Contrib drainagearea:	Not Reported
Contrib drainagearea units:	Not Reported	Latitude:	33.6125242
Longitude:	-117.1611434	Sourcemap scale:	Not Reported
Horiz Acc measure:	1	Horiz Acc measure units:	seconds
Horiz Collection method:	Interpolated from map		
Horiz coord refsys:	NAD83	Vert measure val:	1510.00
Vert measure units:	feet	Vertacc measure val:	20
Vert accmeasure units:	feet		
Vertcollection method:	Interpolated from topographic map		
Vert coord refsys:	NGVD29	Countrycode:	US
Aquifername:	Other aquifers		
Formation type:	Not Reported		
Aquifer type:	Not Reported		
Construction date:	Not Reported	Welldepth:	Not Reported
Welldepth units:	Not Reported	Wellholedepth:	Not Reported
Wellholedepth units:	Not Reported		

Ground-water levels, Number of Measurements: 1

Date	Feet below Surface	Feet to Sealevel
1968-04-01	32.00	

35
WNW
1/2 - 1 Mile
Higher

FED USGS **USGS40000135932**

Org. Identifier:	USGS-CA		
Formal name:	USGS California Water Science Center		
Monloc Identifier:	USGS-333626117110301		
Monloc name:	006S003W34E004S		
Monloc type:	Well		
Monloc desc:	Not Reported		
Huc code:	18070302	Drainagearea value:	Not Reported
Drainagearea Units:	Not Reported	Contrib drainagearea:	Not Reported
Contrib drainagearea units:	Not Reported	Latitude:	33.6072464
Longitude:	-117.1850333	Sourcemap scale:	Not Reported
Horiz Acc measure:	1	Horiz Acc measure units:	seconds
Horiz Collection method:	Interpolated from map		
Horiz coord refsys:	NAD83	Vert measure val:	1670.00
Vert measure units:	feet	Vertacc measure val:	20
Vert accmeasure units:	feet		
Vertcollection method:	Interpolated from topographic map		
Vert coord refsys:	NGVD29	Countrycode:	US
Aquifername:	Other aquifers		
Formation type:	Not Reported		

Aquifer type:	Not Reported		
Construction date:	Not Reported	Welldepth:	400
Welldepth units:	ft	Wellholedepth:	Not Reported
Wellholedepth units:	Not Reported		

Ground-water levels, Number of Measurements: 1

Date	Feet below Surface	Feet to Sealevel
1968-04-01	111.00	

GEOCHECK® - PHYSICAL SETTING SOURCE MAP FINDINGS
RADON

AREA RADON INFORMATION

State Database: CA Radon

Radon Test Results

Zipcode	Num Tests	> 4 pCi/L
92563	21	2

Federal EPA Radon Zone for RIVERSIDE County: 2

Note: Zone 1 indoor average level > 4 pCi/L.
: Zone 2 indoor average level >= 2 pCi/L and <= 4 pCi/L.
: Zone 3 indoor average level < 2 pCi/L.

Federal Area Radon Information for RIVERSIDE COUNTY, CA

Number of sites tested: 12

Area	Average Activity	% <4 pCi/L	% 4-20 pCi/L	% >20 pCi/L
Living Area - 1st Floor	0.117 pCi/L	100%	0%	0%
Living Area - 2nd Floor	0.450 pCi/L	100%	0%	0%
Basement	1.700 pCi/L	100%	0%	0%

PHYSICAL SETTING SOURCE RECORDS SEARCHED

TOPOGRAPHIC INFORMATION

USGS 7.5' Digital Elevation Model (DEM)
Source: United States Geologic Survey
EDR acquired the USGS 7.5' Digital Elevation Model in 2002 and updated it in 2006. The 7.5 minute DEM corresponds to the USGS 1:24,000- and 1:25,000-scale topographic quadrangle maps. The DEM provides elevation data with consistent elevation units and projection.

Current USGS 7.5 Minute Topographic Map
Source: U.S. Geological Survey

HYDROLOGIC INFORMATION

Flood Zone Data: This data was obtained from the Federal Emergency Management Agency (FEMA). It depicts 100-year and 500-year flood zones as defined by FEMA. It includes the National Flood Hazard Layer (NFHL) which incorporates Flood Insurance Rate Map (FIRM) data and Q3 data from FEMA in areas not covered by NFHL.
Source: FEMA
Telephone: 877-336-2627
Date of Government Version: 2003, 2015

NWI: National Wetlands Inventory. This data, available in select counties across the country, was obtained by EDR in 2002, 2005 and 2010 from the U.S. Fish and Wildlife Service.

State Wetlands Data: Wetland Inventory
Source: Department of Fish & Game
Telephone: 916-445-0411

HYDROGEOLOGIC INFORMATION

AQUIFLOW[R] Information System
Source: EDR proprietary database of groundwater flow information
EDR has developed the AQUIFLOW Information System (AIS) to provide data on the general direction of groundwater flow at specific points. EDR has reviewed reports submitted to regulatory authorities at select sites and has extracted the date of the report, hydrogeologically determined groundwater flow direction and depth to water table information.

GEOLOGIC INFORMATION

Geologic Age and Rock Stratigraphic Unit
Source: P.G. Schruben, R.E. Arndt and W.J. Bawiec, Geology of the Conterminous U.S. at 1:2,500,000 Scale - A digital representation of the 1974 P.B. King and H.M. Beikman Map, USGS Digital Data Series DDS - 11 (1994).

STATSGO: State Soil Geographic Database
Source: Department of Agriculture, Natural Resources Conservation Service (NRCS)
The U.S. Department of Agriculture's (USDA) Natural Resources Conservation Service (NRCS) leads the national Conservation Soil Survey (NCSS) and is responsible for collecting, storing, maintaining and distributing soil survey information for privately owned lands in the United States. A soil map in a soil survey is a representation of soil patterns in a landscape. Soil maps for STATSGO are compiled by generalizing more detailed (SSURGO) soil survey maps.

SSURGO: Soil Survey Geographic Database
Source: Department of Agriculture, Natural Resources Conservation Service (NRCS)
Telephone: 800-672-5559
SSURGO is the most detailed level of mapping done by the Natural Resources Conservation Service, mapping scales generally range from 1:12,000 to 1:63,360. Field mapping methods using national standards are used to construct the soil maps in the Soil Survey Geographic (SSURGO) database. SSURGO digitizing duplicates the original soil survey maps. This level of mapping is designed for use by landowners, townships and county natural resource planning and management.

PHYSICAL SETTING SOURCE RECORDS SEARCHED

LOCAL / REGIONAL WATER AGENCY RECORDS

FEDERAL WATER WELLS

PWS: Public Water Systems
Source: EPA/Office of Drinking Water
Telephone: 202-564-3750
Public Water System data from the Federal Reporting Data System. A PWS is any water system which provides water to at least 25 people for at least 60 days annually. PWSs provide water from wells, rivers and other sources.

PWS ENF: Public Water Systems Violation and Enforcement Data
Source: EPA/Office of Drinking Water
Telephone: 202-564-3750
Violation and Enforcement data for Public Water Systems from the Safe Drinking Water Information System (SDWIS) after August 1995. Prior to August 1995, the data came from the Federal Reporting Data System (FRDS).

USGS Water Wells: USGS National Water Inventory System (NWIS)
This database contains descriptive information on sites where the USGS collects or has collected data on surface water and/or groundwater. The groundwater data includes information on wells, springs, and other sources of groundwater.

STATE RECORDS

Water Well Database
Source: Department of Water Resources
Telephone: 916-651-9648

California Drinking Water Quality Database
Source: Department of Public Health
Telephone: 916-324-2319
The database includes all drinking water compliance and special studies monitoring for the state of California since 1984. It consists of over 3,200,000 individual analyses along with well and water system information.

OTHER STATE DATABASE INFORMATION

California Oil and Gas Well Locations
Source: Department of Conservation
Telephone: 916-323-1779
Oil and Gas well locations in the state.

RADON

State Database: CA Radon
Source: Department of Health Services
Telephone: 916-324-2208
Radon Database for California

Area Radon Information
Source: USGS
Telephone: 703-356-4020
The National Radon Database has been developed by the U.S. Environmental Protection Agency (USEPA) and is a compilation of the EPA/State Residential Radon Survey and the National Residential Radon Survey. The study covers the years 1986 - 1992. Where necessary data has been supplemented by information collected at private sources such as universities and research institutions.

EPA Radon Zones
Source: EPA
Telephone: 703-356-4020
Sections 307 & 309 of IRAA directed EPA to list and identify areas of U.S. with the potential for elevated indoor radon levels.

PHYSICAL SETTING SOURCE RECORDS SEARCHED

OTHER

Airport Landing Facilities: Private and public use landing facilities
Source: Federal Aviation Administration, 800-457-6656

Epicenters: World earthquake epicenters, Richter 5 or greater
Source: Department of Commerce, National Oceanic and Atmospheric Administration

California Earthquake Fault Lines: The fault lines displayed on EDR's Topographic map are digitized quaternary fault lines, prepared in 1975 by the United State Geological Survey. Additional information (also from 1975) regarding activity at specific fault lines comes from California's Preliminary Fault Activity Map prepared by the California Division of Mines and Geology.

STREET AND ADDRESS INFORMATION

© 2015 TomTom North America, Inc. All rights reserved. This material is proprietary and the subject of copyright protection and other intellectual property rights owned by or licensed to Tele Atlas North America, Inc. The use of this material is subject to the terms of a license agreement. You will be held liable for any unauthorized copying or disclosure of this material.

APPENDIX C
USER PROVIDED AND REGULATORY AGENCY DOCUMENTATION

Copyright 2017 Kleinfelder

MSHCP CONSISTENCY ANALYSIS
AND
BURROWING OWL AND NARROW ENDEMIC PLANT SPECIES HABITAT ASSESSMENTS

CASE NUMBER 2005-31124

APNs 392-290-025, 026, 028, 029, and 037

±38-Acre Site: ±42 Acres Surveyed

LOCATION:
Northwest corner of the intersection of Clinton Keith Road and Cape Aire Way in the City of Murrieta, Riverside County, California. It is situated in the northeast portion of the City: W 1/2 of Section 35, Township 6 South and Range 3 West of the USGS Topographic Map, 7.5 Minute Series, Murrieta, California Quadrangle

PREPARED FOR:
Keith Candee
28924 Old Town Front Street
Suite 202
Temecula, California 92590
(951) 676-6614

PRINCIPAL INVESTIGATOR AND REPORT PREPARER:
Paul A. Principe
PRINCIPE AND ASSOCIATES
40485-D Murrieta Hot Springs Road
Suite 113
Murrieta, California 92563
(951) 699-3040
pro_fauna@earthlink.net

SURVEYS CONDUCTED BY:
Paul A. Principe

SURVEYS CONDUCTED IN:
March 17, April 12 and May 16, 2006

REPORT DATE:
June 9, 2006

PRINCIPE AND ASSOCIATES

CONSULTING BIOLOGISTS

40485-D Murrieta Hot Springs Road
Suite 113
Murrieta, California 92563
(951) 699-3040
(951) 699-3050 Fax
pro_fauna@earthlink.net

June 9, 2006

CITY OF MURRIETA
PLANNING DEPARTMENT
26442 Beckman Court
Murrieta, California 92562

Subject: Case Number 2005-31124
MSHCP Consistency Analysis, including Burrowing Owl and Narrow Endemic Plant Species Habitat Assessments

Dear Planning Department Personnel,

Principe and Associates was hired to prepare a MSHCP Consistency Analysis, including Burrowing Owl and Narrow Endemic Plant Species Habitat Assessments on approximately 38.0 acres of land located at the northwest corner of the intersection of Clinton Keith Road and Cape Aire Way in the City of Murrieta, Riverside County, California. It is situated in the northeast portion of the City: west 1/2 of Section 35, Township 6 South and Range 3 West of the USGS Topographic Map, 7.5 Minute Series, Murrieta, California Quadrangle **(see Location Map attached)**. The purpose of the field surveys was to determine the presence-absence of the burrowing owl and Narrow Endemic Plant Species on the site before it is graded as a borrow site.

SITE INFORMATION

The site is currently vacant and undeveloped. A baseball field was once cleared and graded in the southern portion of the site. The field has been abandoned, and is gradually being taken over by weeds. Portions of the fences and field structures still remain. Much of the low-lying area in the northern portion of the site has been disced.

Site topography consists of two hills and surrounding slopes and lowlands. The hill located in the northern portion of the site is a prominent landform, rising to an elevation of 1637 feet. The hill located in the southern portion of the site is broader but not as high, and only rises to an elevation of 1606 feet. The highest elevation in the area located between the two hills is 1570 feet. From that point the site slopes downward in both northwest and southeast directions. Rock outcrops are scattered along the hilltops and throughout the lowlands.

Natural watercourses or any other kinds of aquatic features are not present on the site (i.e., wetlands, vernal pools and swales, vernal pool-like ephemeral ponds, stock ponds or other human-modified depressions, etc.). Drainage is by gravity flow from the tops of the hills downslope in northwest and southeast directions.

The "Soil Survey of Western Riverside Area, California" identifies six soil types on the site **(see Soils Map attached)**. They have been mapped as:

- CaC2 – Cajalco fine sandy loam, 2 to 8 percent slopes, eroded.
- CaD2 – Cajalco fine sandy loam, 8 to 15 percent slopes, eroded.
- LaC2 – Las Posas loam, 5 to 8 percent slopes, eroded.
- LaD2 – Las Posas stony loam, 8 to 15 percent slopes, eroded.
- LaE3 – Las Posas loam, 8 to 25 percent slopes, severely eroded.
- LkF3 – Las Posas rocky loam, 15 to 50 percent slopes, severely eroded.

Site surface vegetation consists of Chamise Chaparral (±4.2 acres), Riversidian Sage Scrub (±10.1 acres) and Non-Native Grassland (±21.2 acres) **(see Biological Resources Map and Site Photographs attached)**. Approximately 2.5 acres of the site is disturbed (bare ground).

There are no oak trees growing on the site.

Chamise Chaparral is growing in several patches located on the higher elevations at the site. Chamise Chaparral is continuously growing in these areas, but is not contiguous with similar chaparral vegetation growing in any direction. It forms a fairly dense plant community, where the canopy is continuous. The ground layer present beneath the shrub canopy is covered by a limited mix of native and non-native herbaceous species. The Chamise Chaparral, by definition, is dominated by chamise *(Adenostoma fasciculatum)*. Other species included thick-leaved lilac *(Ceanothus crassifolius* var. *crassifolius)*, yellow bush-penstemon *(Keckiella antirrhinoides* subsp. *antirrhinoides)* and black sage *(Salvia mellifera*). Understory plants included Turkish rugging *(Chorizanthe staticoides),* lastarriaea *(Lastarriaea coriacea),* chia *(Salvia columbariae),* purple needlegrass *(Stipa pulchra),* and some of the species listed for the sage scrub and grassland.

Riversidian Sage Scrub is growing throughout the hilly portions of the site. It basically replaces the chaparral at slightly lower elevations where the chamise disappears. Sage scrub remnants are also growing around several rock outcrops. It was apparently the

dominant vegetation growing in the northern half of the site in the past. The sage scrub now forms an open plant community, whereas the canopy is mostly intermittent. The ground layer present around the shrubs and beneath the shrub canopy varies from sparsely vegetated bare ground to a limited mix of native and non-native herbaceous species. The onsite sage scrub is dominated by interior California buckwheat *(Eriogonum fasciculatum* subsp. *fasciculatum).* The other species present are Nuttall's snapdragon *(Antirrhinum nuttallianum* subsp. *nuttallianum),* coastal sagebrush *(Artemisia californica),* sand pigmy-stonecrop *(Crassula connata), California* witch's hair *(Cuscuta californica var. californica),* long-stemmed golden yarrow *(Eriophyllum confertiflorum* var. *confertiflorum),* yellow bush-penstemon *(Keckiella antirrhinoides* subsp. *antirrhinoides),* valley lessingia *(Lessingia glandulifera* var. *glandulifera),* coastal deerweed *(Lotus scoparius* subsp. *scoparius),* mesa bush mallow *(Malacothamnus fasciculatus* subsp. *fasciculatus),* California wishbone bush *(Mirabilis laevis),* black sage *(Salvia mellifera),* and chaparral yucca *(Yucca whipplei).* Understory plants included fascicled tarweed *(Deinandra fasciculata),* rattlesnake spurge (Euphorbia albomarginata), lastarriaea *(Lastarriaea coriacea),* peppergrass *(Lepidium virginicum var. virginicum), strigose* lotus *(Lotus strigosus* var. *strigosus),* Mediterranean schismus *(Schismus barbatus),* purple needlegrass *(Stipa pulchra),* everlasting nest-straw *(Stylocline gnaphaliodes),* and many of the species listed for the grassland.

One Coastal California gnatcatcher was observed on the subject site (incidental record) while conducting focused protocol surveys on the adjacent parcel of land located to the west (June 2002). Gnatcatchers were not observed nor heard calling on the subject site during the March, April and May 2006 surveys

Non-Native Grassland is growing throughout the flat-lying, disturbed portions of the site. It also forms the understories of the chaparral and sage scrub communities. Typically, Non-Native Grassland is dominated by common and widespread non-native annual grass and weed species that invade disturbed areas, and gradually replace the remaining native vegetation through competition and succession. The site supports typical grassland dominated by non-native species, including a limited mix of native forb species. A number of wildflowers and other native annuals and perennials were also found flowering in the grassland and grassland understories.

Species included common fiddleneck *(Amsinckia menziesii* var. *intermedia),* oat grasses *(Avena barbata and A. fatua),* shortpod mustard *(Brassica geniculata),* brome grasses (*Bromus diandrus and B. madritensis*), splendid Mariposa lily *(Calochortus splendens),* tocalote *(Centaurea melitensis),* common horseweed *(Conyza canadensis),* doveweed *(Croton setiger),* common cryptantha *(Cryptantha intermedia),* long-stemmed golden yarrow *(Eriophyllum confertiflorum* var. *confertiflorum),* filarees *(Erodium brachycarpum* and *E. cicutarium),* sapphire woolly-star *(Eriastrum sapphirinum),* California poppy *(Eschscholzia californica),* fluffweed *(Filago californica),* California everlasting *(Gnaphalium californicum),* weedy cudweed *(Gnaphalium luteo-album),* western sunflower *(Helianthus annuus),* wild barley *(Hordeum murinum),* prickly lettuce *(Lactuca serriola),* coastal goldfields *(Lasthenia gracilis),* valley lessingia *(Lessingia glandulifera* var. *glandulifera),* grab lotus *(Lotus hamatus),* miniature lupine *(Lupinus bicolor),*

slender madia *(Madia gracilis),* bur-clover *(Medicago polymorpha),* sourclover *(Melilotus indicus),* silver puffs *(Microseris lindleyi),* caterpillar phacelia *(Phacelia cicutaria* subsp. *hispida),* California plantain *(Plantago erecta),* Russian thistle *(Salsola tragus),* common groundsel *(Senecio vulgaris),* hare's-ear cabbage *(Sisymbrium orientale),* common dandelion *(Taraxacum officinale),* and foxtail fescue *(Vulpia myuros* var. *hirsuta).*

Mule fat *(Baccharis salicifolia),* tree tobacco *(Nicotiana glauca),* western sunflower *(Helianthus annuus),* Fremont cottonwood *(Populus fremontii),* arroyo willow *(Salix lasiolepis),* and Mexican elderberry *(Sambucus mexicana)* were found growing in moist situations.

Wildlife was neither abundant nor diverse at the site, most likely due to the construction activities occurring around the site. Species included the granite spiny lizard *(Sceloporus orcuttii orcuttii),* orange-throated whiptail *(Cnemidophorus hyperythrus beldingi),* California quail *(Callipepla californica),* turkey vulture *(Cathartes aura),* mourning dove *(Zenaida macroura),* Anna's hummingbird *(Calypte anna),* California horned lark *(Eremophila alpestris actia),* western meadowlark *(Sturnella neglecta),* bushtit *(Psaltriparus minimus),* Savannah sparrow *(Passerculus sandwichensis),* California towhee *(Pipilo crissalis),* and desert cottontail *(Sylvilagus audubonii).* Small mammal and/or rodent species were not observed on the site, nor were their sign (i.e., burrows, scat, tracks and trails, etc.) - except for one woodrat nest *(Neotoma* sp.*).*

CORPS AND CDFG JURISDICTION

Natural watercourses or any other kinds of aquatic features are not present on the site (i.e., wetlands, vernal pools and swales, vernal pool-like ephemeral ponds, stock ponds or other human-modified depressions, etc.). Therefore, jurisdictions of the U.S. Army Corps of Engineers and California Department of Fish and Game are not present on the site **(see Biological Resources/Project Footprint Map attached)**.

MSHCP

Based on the final Western Riverside County Multiple Species Habitat Conservation Plan (MSHCP) (adopted June 17, 2003), the five parcels of land comprising the project site are 'Not A Part' of proposed Conservation Planning (MSHCP) Criteria Areas.

MSHCP CONSISTENCY ANALYSIS

In addition, Section 6.0 of the MSHCP, the MSHCP Implementation Structure, imposes all other terms of the MSHCP, including but not limited to requirements concerning riparian/riverine areas and vernal pools, narrow endemic plant species, urban/wildlands interfaces, and appropriate surveys set forth in Sections 6.1.2 (Protection of Species Associated with Riparian/Riverine Areas and Vernal Pools), 6.1.3 (Protection of Narrow Endemic Plant Species), 6.1.4 (Guidelines Pertaining to the Urban/Wildlands Interface), and 6.3.2 (Additional Survey Needs and Procedures).

Section 6.1.2

Natural watercourses, wetlands or riparian/riverine areas are not present on the site. Therefore, the biological functions and values of riparian/riverine areas do not exist. As such, the protection of associated amphibian, bird, fish, invertebrate-crustacean, and plant species is not required.

No other kinds of aquatic features are present on the site (i.e., vernal pools or swales, vernal pool-like ephemeral ponds, stock ponds or other human-modified depressions, etc.). Therefore, the biological functions and values of vernal pools do not exist. As such, the protection of associated amphibian, bird, fish, invertebrate-crustacean, and plant species is not required.

The project site has no direct or indirect relationship to existing wetland regulations.

Section 6.1.3

Based on Figure 6-1 of the MSHCP, the site is located within Narrow Endemic Plant Species Survey Area 4. The Narrow Endemic Plant Species listed for Area 4 include Munz's onion *(Allium munzii),* San Diego ambrosia *(Ambrosia pumila),* Many-stemmed dudleya *(Dudleya multicaulis),* Spreading navarretia *(Navarretia fossalis),* California Orcutt grass *(Orcuttia californica),* and Wright's trichocoronis *(Trichocoronis wrightii var. wrightii).*

Precipitation Data:

By January 1, 2006, the local monitoring station located closest to the site, Temecula, had recorded 2.23 inches of rainfall. This was substantially below the normal rainy season total of 11.89 inches. Additional rainfall had been recorded five times between January 3 and February 28, 2006 for a total of 2.66 inches. Between March 1 and 30, 2006, there were 13 records of rainfall, bringing the yearly total to 6.21 inches This was one of the wettest months of March in recorded history, but the total was still well-below the norm. April had six more rain days, a few of which were substantial. The total had reached 8.04 inches by April 16, 2006. Trace amounts have occurred since then, and the total stands at 8.45 inches as of May 28, 2006, or 71 percent of normal.

Local populations of the targeted Narrow Endemic and Criteria Area Plant Species are annually monitored by Principe and Associates at different locations on the Santa Rosa Plateau, Miller Canyon, San Jacinto Wilderness Area, Salt Creek, Hemet, Temescal Canyon, and the Santa Ana Mountains. Due to the late onslaught of rains this year, the plants did not begin to germinate until mid-April. The blooming season continued through the month of May. Although late, it has turned out to be a surprisingly good year for narrow endemic and criteria area plant species. Their presence/absence at a site can thus be determined by surveying this year.

Although focused surveys were not required, three surveys were conducted after periods of substantial rainfall to validate these conclusions. Required growing habitats for the following Narrow Endemic Plant Species were not present on the site:

- found on mesic exposures or seasonally moist microsites in grassy openings in coastal sage scrub, chaparral, juniper woodland, valley and foothill grasslands on clay soils for **Munz's onion**. It is restricted to clay soils with the exception of one population documented to occur in association with pyroxenite outcrops (Bachelor Mountain).

- open floodplain terraces or in the watershed margins of vernal pools for the **San Diego ambrosia**. This species occurs in a variety of associations that are dominated by sparse non-native grasslands or ruderal habitat in association with river terraces, vernal pools, and alkali playas. Required soils include Garretson gravelly fine sandy loams when in association with floodplains, and Las Posas loam in close proximity to silty, alkaline soils of the Willows Series.

- clay soils in barrens, rocky places and ridgelines, as well as thinly vegetated openings in chaparral, coastal sage scrub and southern needlegrass grasslands on clay soils for the **many-stemmed dudleya**.

- vernal pools and depressions and ditches in areas that once supported vernal pools with saline-alkaline soils for the **spreading navarretia**.

- primarily restricted to the southern basaltic claypan vernal pools at the Santa Rosa Plateau and the alkaline vernal pools at Skunk Hollow and Salt Creek west of Hemet for the **California Orcutt grass**. All known occurrences are associated with vernal pools. It is primarily associated with basaltic claypan soils and alkaline soils of the Traver-Domino-Willows Association.

- alkali playa, alkali annual grassland and alkali vernal pools with alkaline soils for **Wright's trichocoronis**.

Section 6.1.4

The site is located in close proximity to a MSHCP Conservation Area, but not to MSHCP Public/Quasi-Public Lands. The most proximate conservation area is Proposed Core 2 (Antelope Valley), located south and west of the site (and coinciding with the site's southeast corner). It is also bounded on the south by Cell #5669 of the Southwest Area Plan. Future development will not however result in edge effects that will adversely affect biological resources within the MSHCP Conservation Area. Vista Murrieta High School is located south of the site (across Clinton Keith Road), and the site is situated between tract homes on the east and Antelope Road/I-215 on the west. The project will not then be subject to Guidelines Pertaining to the Urban/Wildlands Interface (i.e., drainage, toxics, lighting, noise, invasives, barriers, and grading/land development).

Section 6.3.2

Based on Figures 6-2 (Criteria Area Species Survey Areas), 6-3 (Amphibian Species Survey Areas) and 6-5 (Mammal Species Survey Areas), the site is not located in an area where additional surveys are needed for certain species in conjunction with MSHCP implementation in order to achieve coverage for these species.

As the site is located within the Burrowing Owl Survey Area (Figure 6-4), the habitat assessment for this species follows.

The **burrowing owl** *(Athene cunicularia hypugaea)* is perhaps the easiest owl to identify. It is commonly seen perching on a fence post or standing at the entrance to its nesting burrow. The long, exposed "stilt" legs and the characteristic "bobbing" behavior that is displayed when an individual is approached or otherwise disturbed quickly distinguishes this species. The burrowing owl is a year-long resident of the lowlands over much of the southern California region.

The burrowing owl is primarily a diurnal species with crepuscular hunting habits. They hunt by using short flights, running along the ground, hovering, or by using an elevated perch. They are a relatively opportunistic forager, dieting on a variety of foods including deer or white-footed mice, meadow voles and beetles. Although they eat mostly insects and small mammals, they also take reptiles, birds and carrion.

The burrowing owl usually nests in an abandoned burrow of a ground squirrel or other small mammal, but may also use the burrows of badgers and marmots. The mammal burrows are modified and enlarged. It may dig its own burrow in soft soils. One burrow is typically selected for use as the nest, however satellite burrows are usually found in the immediate vicinity of the nest burrow within the defended territory of the owl. Pipes, culverts, nest boxes, and other manmade structures are used where burrows are scarce. Their home range may vary from 0.1 to 4.0 acres (mean 2.0 acres), with an average distance of 436 feet between burrows. This species is semi-colonial, and is probably the most gregarious owl in North America.

Burrowing owl habitat can be found in shortgrass prairies, annual and perennial grasslands, lowland scrub, agricultural lands and rangelands, prairies, coastal dunes, deserts, scrublands characterized by low-growing vegetation, and some artificial areas (i.e., golf courses, cemeteries, irrigation ditches, etc.). Suitable owl habitat may also include trees and shrubs if the canopy covers less than 30 percent of the ground surface, and they may also occur in forb and open stages of pinyon-juniper and ponderosa pine habitats. They require large open expanses of sparsely vegetated areas on gentle rolling or level terrain with an abundance of active small mammal burrows. As a critical habitat feature, they require the use of rodent or other burrows for roosting and nesting. Burrows are the essential component of burrowing owl habitat. Both natural and artificial burrows provide protection, shelter and nests for Burrowing owls.

The burrowing owl is listed as a Species of Special Concern in California because of declines of suitable habitat, and both localized and statewide population declines. It is also a Federal-listed Species of Special Concern, Partners in Flight Priority Bird Species, and Fish and Wildlife Service Species of Management Concern. Furthermore, the burrowing owl is a migratory bird species protected by international treaty under the Migratory Bird Treaty Act (MBTA) of 1918. The MBTA makes it unlawful to take, possess, buy, sell, purchase, or barter any migratory bird listed in the Federal Register, including feathers or other parts, nests, eggs, or products, except as allowed by Fish and Game Code prohibits the take, possession or destruction of birds, their nests or eggs. Implementation of the take provisions requires that project-related disturbance at active nesting territories be reduced or eliminated during critical phases of the nesting cycle (March 1 - August 15, annually). Disturbances that cause nest abandonment and/or loss of reproductive effort, or the loss of habitat upon which the birds depend is considered "taking" and is potentially punishable by fines and/or imprisonment. Such taking would also violate federal law (MBTA) protecting migratory birds.

A burrowing owl habitat assessment then involves conducting complete visual and walk-over field surveys to determine if a site contains either suitable habitat or occupied habitat. Survey transects are spaced to allow 100 percent visual coverage of the ground surface. The distance between transect center lines was no more than 30 meters (±100 feet), and was reduced on the hillsides to account for differences in terrain, vegetation density, and ground surface visibility. Burrowing owls may use a site for breeding, wintering, foraging, and/or migration stopovers. Occupancy of suitable burrowing owl habitat can be verified at a site by an observation of at least one burrowing owl, or, alternatively, its molted feathers, cast pellets, prey remains, eggshell fragments, or excrement at or near a burrow entrance. Burrowing owls exhibit high site fidelity, reusing burrows year after year. A site should be assumed occupied if at least one burrowing owl has been observed occupying a burrow there within the last three years.

Based on the Burrowing Owl Survey Instructions for the Western Riverside Multiple Species Habitat Conservation Plan Area (March 29, 2006), an assessment was made of the presence of burrowing owl habitat on the project site, including a 150-meter (approximately 500 feet) buffer zone around the project boundary. Access to the buffer zone was obtained. Burrow surveys were conducted on the site on March 17, April 12 and May 16, 2006 in conjunction with surveys for listed plant species. The surveys were conducted during morning and afternoon hours. Weather conditions were partly cloudy to clear, with temperatures between 50 and 70 degrees Fahrenheit and winds speeds between 0 and 10 miles per hour. Surveys were not conducted within five days of rain.

Habitat suitability for burrowing owls was also assessed during the field surveys (Step I of the Survey Instructions). At first, the site appeared to provide suitable habitat for burrowing owls. It included relatively large open expanses of sparsely vegetated grassland and sage scrub on gentle rolling terrain with open hunting areas. However, under close inspection, critical burrowing habitat was not discovered on the site (Step II,

Part A of the Survey Instructions). All three burrow surveys were negative. California ground squirrel burrows and other rodent and small mammal burrows were not discovered on the site.

During the field surveys, burrowing owls were not observed. Critical habitat features were not discovered (i.e., rodent or other burrows that were being used for roosting or nesting), nor was diagnostic sign (i.e., molted feathers, cast pellets, prey remains, eggshell fragments, or excrement at or near a burrow entrance). There was no evidence of either active habitat presently being used by burrowing owls, or habitat abandoned within the last three years on the project site or in the buffer zone.

In summary, the site is not occupied by the burrowing owl and also does not provide critical habitat for this species. For these reasons, focused surveys are not recommended at this site. The proposed project site is then consistent with Species Conservation Objective 5 of the MSHCP that was developed for the burrowing owl. To ensure direct mortality of burrowing owls is avoided, a pre-construction presence/absence survey should be conducted within thirty (30) days prior to ground disturbance at the site. The proposed project site would then be consistent with Species Conservation Objective 6 of the MSHCP.

Thank you for your attention to the above-mentioned matters. If you have any questions or comments, then please call me at (951) 699-3040.

I hereby certify that the statements furnished above and in the attached exhibits present the data and information required for this MSHCP Consistency Analysis and Burrowing Owl and Narrow Endemic Plant Species Habitat Assessments to the best of my ability, and that the facts, statements and information presented are true and correct to the best of my knowledge and belief.

Sincerely,
PRINCIPE AND ASSOCIATES

Paul A. Principe

Paul A. Principe
Principal

Attachments:
- Location Map
- Soils Map
- Biological Resources Map
- Site Photographs
- Biological Resources/ Project Footprint Map

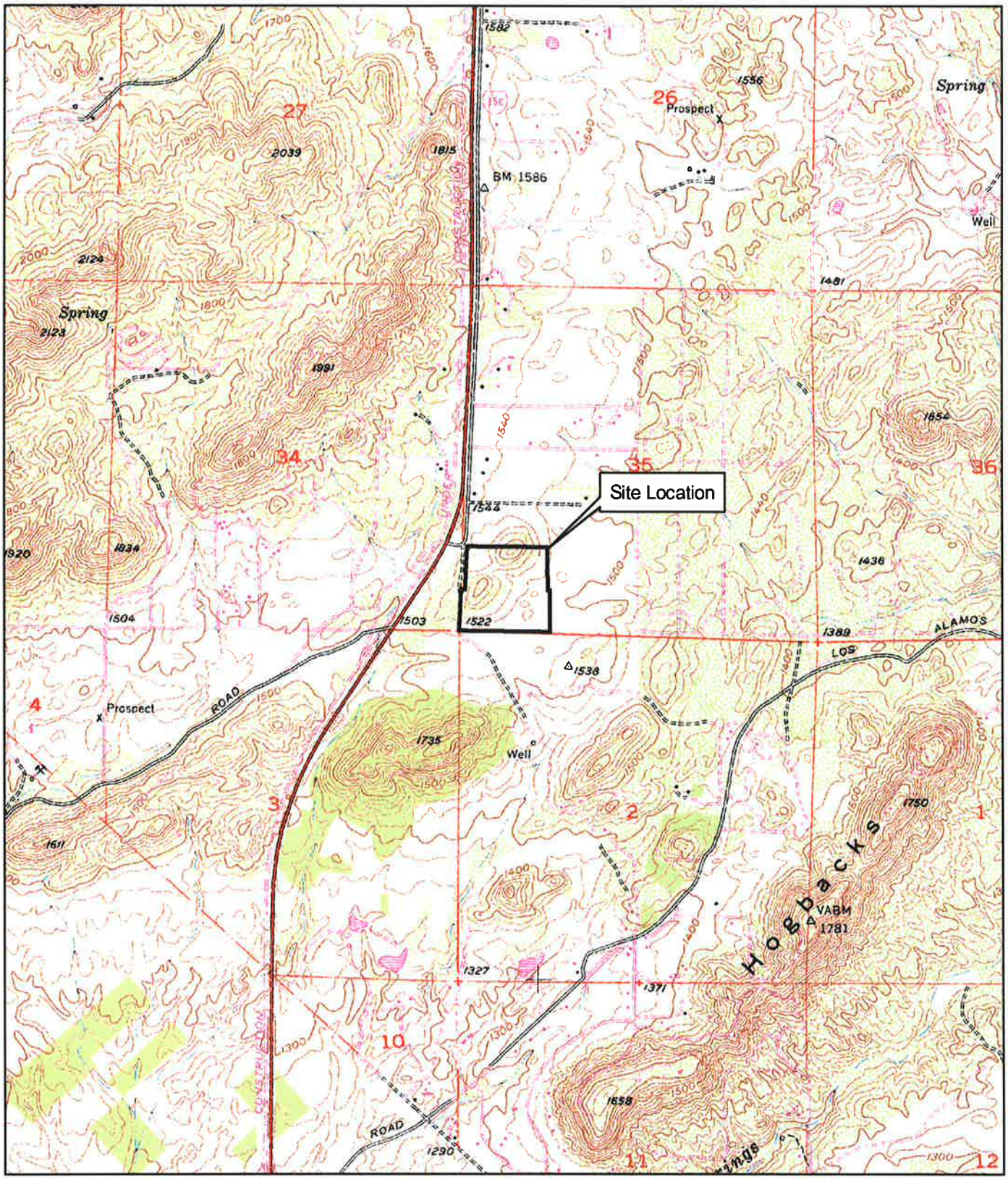

Base Map Source: USGS 7.5 Min. Murrieta, CA Quad.

0 2,000 4,000 Feet

LOCATION MAP

2005-31124

PRINCIPE AND ASSOCIATES

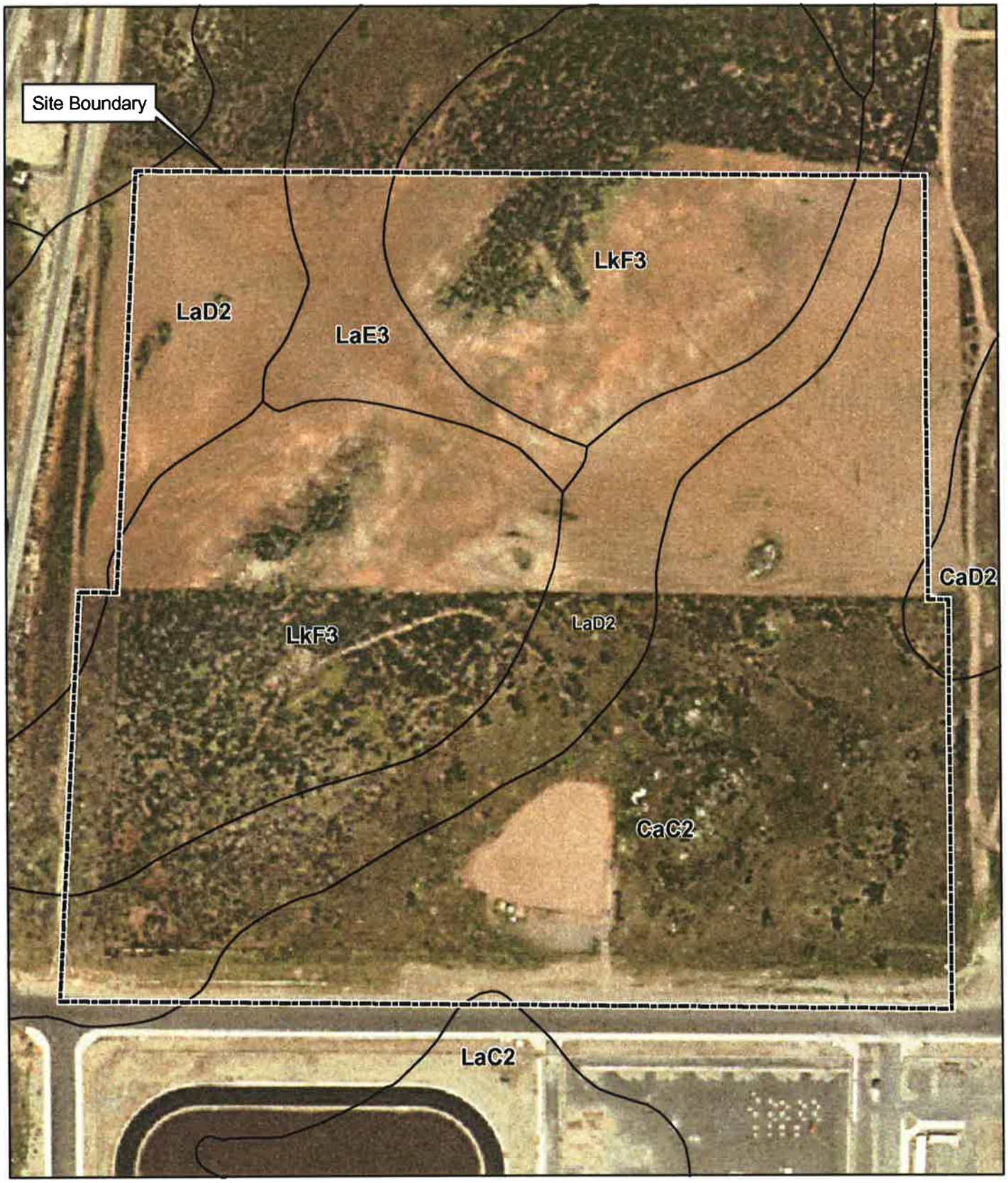

Base Map Source: Soil Survey: Western Riverside Area, California

0 200 400 Feet

SOILS MAP

2005-31124

PRINCIPE AND ASSOCIATES

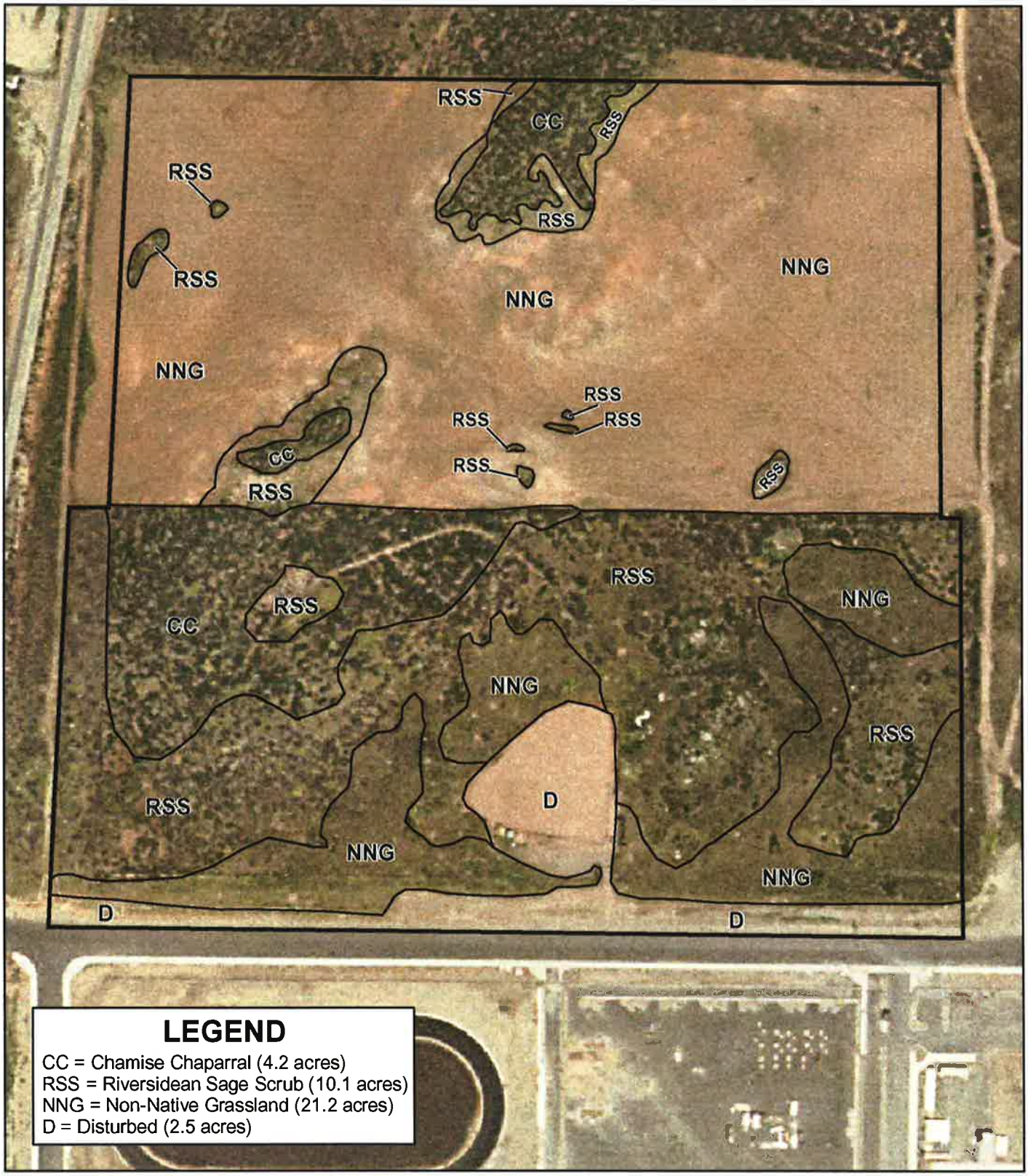

Site area: 38.0 acres

0 200 400 Feet

BIOLOGICAL RESOURCES MAP

2005-31124

PRINCIPE AND ASSOCIATES

Site area: 38.0 acres

0 200 400 Feet

BIOLOGICAL RESOURCES/ PROJECT FOOTPRINT MAP

2005-31124

PRINCIPE AND ASSOCIATES

CITY OF MURRIETA

COMMUNITY DEVELOPMENT DEPARTMENT Initial Study

I. BACKGROUND INFORMATION

1.	**Project Title:**	Antelope and Cape Aire Mass Grading Plan, EA 2005-1763
2.	**Lead Agency:** **Address:**	City of Murrieta 26442 Beckman Court Murrieta, CA 92562-8850
3.	**Contact Person:** **Phone Number:**	Greg Smith, Associate Planner (951) 461-6414
4.	**Project Location:**	The proposed project is located on 4 parcels totaling approximately 18.7 acres located at east of Antelope Road, West of Cape Aire Way and north of Clinton Keith Road in the City of Murrieta, Riverside County, California. The property is referenced as Assessor's Parcel Numbers: 392-290-025, 026, 028, and 029. The legal description of the parcels: Parcels 1 - 4 of Parcel Map 16499 in the County of Riverside, State of California, as per map recorded in Book 96, Page 17 - 18, of Parcel Maps in the Office of the County Recorder of said county. Refer to Appendix A: Site Map
5.	**Project Sponsor:** **Address:**	Hancock Properties, LLC Keith Candee 28924 Front Street Suite 202 Temecula, CA 92590

II. PROJECT ASSESSMENT

1. Project Description: This proposed project is a mass grading plan of the approximately 18.7 acres of land in preparation for future development of the property. The proposed mass grading plan estimated earthwork quantities for the site are 357,000 cubic yards – cut, 69,790 cubic yards – fill, and the net 287,210 cubic yards to be exported from the site to various locations in southwestern Riverside County including Murrieta, Winchester, Menifee and Perris. The proposed project does not include construction of structures or infrastructure on the site. Minor off site road widening is required on Antelope Road at the project entrance (Cape Aire) and at Clinton Keith Road within existing graded road right of way. (add any reference to disturbed areas or other supporting language). Future development is not captured as part of this Initial Study.

The property is bounded on the north by vacant land zoned for Business Park, to the east by existing and entitled single family developments; on the west by Interstate 215 and to the south by vacant land and Vista Murrieta High School. Utilities for future site development are located within or available for extension along Antelope Road, Clinton Keith Road and Cape Aire Way, on adjacent parcels, or in the vicinity of the proposed project site. Proposed utility services for future development will be provided as follows: water/sewer Eastern Municipal Water District; Natural Gas, Southern California Gas Company; Electric, Southern California Edison; Telephone, Verizon; Cable, Adelphia. The proposed project site is located within the Murrieta Valley Unified School District and will receive public services from the City of Murrieta.

2. Description of the Project Site: The site consists of approximately 18.7 acres of land that is vacant and undeveloped, with low-lying areas of the proposed project site having been disced. The site topography includes two hills and surrounding slopes and lowlands with rock outcrops scattered throughout the site. Vegetation on the site consists of Chamise Chaparral, Riversidian Sage Scrub, and non-native grassland. Approximately 2.5-acres of the site is disturbed, bare soil.

3. Land Uses:

North:	Vacant Land - Business Park Zoning
East:	Single Family Residential Developments
South:	Vacant Land, Vista Murrieta High School and Sports Facilities.
West:	Interstate 215

4. General Plan Designation: Business Park (BP)

5. Zoning: Designation: Business Park (BP)

6. Other Agencies whose approval may be required: A General Construction Storm Water (NPDES) Permit from the State Water Resources Control Board.

III. ENVIRONMENTAL FACTORS POTENTIALLY AFFECTED

The environmental factors checked below would be potentially affected by this project, involving at least one impact that is a "Potentially Significant Impact" or "Potentially Significant Unless Mitigated," as indicated by the checklist on the following pages.

	Land Use & Planning	Water		Aesthetics
	Public Services	Biological Resources		Geophysical
	Utilities & Service Systems	Energy & Mineral Resources	X	Hazards
	Population & Housing	Cultural Resources		Noise
X	Transportation/Circulation	Recreation	X	Air Quality
	Mandatory Findings of Significance			

IV. DETERMINATION

On the basis of this initial evaluation:

I find that the proposed project **COULD NOT** have a significant effect on the environment, and a **NEGATIVE DECLARATION** will be prepared.

X I find that although the proposed project could have a significant effect on the environment, there will not be a significant effect in this case because the mitigation measures described on an attached sheet have been added to the project. **A MITIGATED NEGATIVE DECLARATION** will be prepared.

I find that the project **MAY** have a significant effect on the environment, and an **ENVIRONMENTAL IMPACT REPORT** is required.

I find that the proposed project **MAY** have a significant effect(s) on the environment, but at least one effect (1) has been adequately analyzed in an earlier document pursuant to applicable legal standards, and (2) has been addressed by mitigation measures based on the earlier analysis as described on attached sheets, if the effect is a "potentially significant impact" or "potentially significant unless mitigated." An **ENVIRONMENTAL IMPACT REPORT** is required, but it must analyze only the effects that remain to be addressed.

I find that although the proposed project could have a significant effect on the environment, there **WILL NOT** be a significant effect in this case because all potentially significant effects (a) have been analyzed adequately in an earlier EIR pursuant to applicable standards and (b) have been avoided or mitigated pursuant to that earlier EIR, including revisions or mitigation measures that are imposed upon the proposed project.

Jack McGee, Planning Director

BY: Greg Smith
Name

Date: October 16, 2006

Associate Planner
Title

EVALUATION OF ENVIRONMENTAL IMPACTS:

1) *A brief explanation is required for all answers except "No Impact" answers that are adequately supported by the information sources the City cites in the parentheses following each question.* A "No Impact" answer is adequately supported if the referenced information sources show that the impact simply does not apply to projects like the one involved (e.g. the project falls outside a fault rupture zone). A "No Impact" answer should be explained where it is based on project-specific factors as well as general standards (e.g. the project will not expose sensitive receptors to pollutants, based on a project-specific screening analysis).

   A "No Impact" answer does not require a source listing if it is clearly apparent by a reasonable person that the project does not affect a particular issue (e.g. the construction of infrastructure will not impact parking capacity). The source reference in the parentheses would be "not applicable" or (N/A).

Issues (and Supporting Information Sources):	Potentially Significant Impact	Potentially Significant Unless Mitigated	Less than Significant Impact	No Impact
Would the proposal:				
Insufficient parking capacity? (N/A)			X	

2) All answers must take account of the whole action involved, including off-site as well as on-site, cumulative as well as project-level, indirect as well as direct, and construction as well as operational impacts.

3) "Potentially Significant Impact" is appropriate if an effect is significant or potentially significant, or if the Planning Department staff lacks information to make a finding of insignificance. If there are one or more "Potentially Significant Impact" entries when the determination is made, an EIR is required.

4) "Potentially Significant Unless Mitigated" applies where the incorporation of mitigation measures has reduced an effect from "Potentially Significant Impact" to a "Less than Significant Impact." The Planning Department must describe the mitigation measures, and briefly explain how they reduce the effect to a less than significant level (mitigation measures from Section 17, "Earlier Analyses," may be cross-referenced).

5) Earlier analyses may be used where, pursuant to the tiering, program EIR, or other CEQA process, an effect has been adequately analyzed in an earlier EIR or negative declaration. Section 15063(c)(3)(D). Earlier analyses are discussed in Section 18 at the end of the checklist.

6) A reference list of information sources for potential impacts (e.g. general plans, zoning ordinances) has been established. The source list is attached to the checklist and other sources used or individuals contacted should be cited in the impact assessment discussion. See sample question below.

Issues (and Supporting Information Sources):	Potentially Significant Impact	Potentially Significant Unless Mitigated	Less than Significant Impact	No Impact
Would the proposal result in potential impacts involving:				

Landslides or mudslides? (1, 7)
(Attached source list explains that 1 is the general plan, and 7 is a USGS topo map. This answer would probably not need further explanation.)

V. INITIAL STUDY SOURCE LIST

1) Project Application Information
2) Field Inspection/Investigation
3) Project Plans
4) Planner's Knowledge of Area
5) Planner's Experience with Other Projects of this Size and Nature
6) City General Plan
7) City Development Code
8) City General Plan/zoning Map Buildout Projections
9) City Noise Ordinance
10) City Aerial Photos
11) City Engineering/Public Works Department
12) City Fire Marshall/Fire Department
13) City Off-Street Parking Standards
14) City Community Services Department
15) City Police Department
16) City Finance Department
17) City Historical Committee/Historic Resources Inventory
18) Uniform Building Code (UBC) and Appendices (as adopted by the City)
19) Uniform Fire Code (UFC) and Appendices (as adopted by the City)
20) Murrieta Valley Unified School District
21) Lake Elsinore School District
22) Menifee School District
23) Riverside County Flood Control and Water Conservation District
24) County of Riverside Planning Department
25) Eastern Municipal Water District
26) Waste Management
27) Rancho California Water District
28) Riverside County Congestion Management Plan
29) South Coast Air Quality Management District
30) USDA-SCS, Soil Survey of Western Riverside Area
31) State of California, Special Studies Zones (Revised Official Map)
32) ITE Trip Generation Manual/Highway Capacity Manual
33) Caltrans Highway Design Manual
34) Caltrans Traffic Manual
35) Western Riverside County Council of Governments (WRCOG)
36) State Archaeological Clearinghouse, UC Regents
37) State Agency: _____
38) Federal Agency: U.S. Census Bureau – FactFinder website
39) Master Plan: _____
40) Site Specific Cultural Resources Study
41) Site Specific Biological Report (Habitat Assessment, MSHCP Consistency Analysis, HANS Review)
42) Project Specific Traffic Study, Impact Analysis or Report
43) Project Specific Noise Study
44) Site Specific Geologic Report

45) Site Specific Arborist Report
46) Site Specific Air Quality Study
47) Project Specific Parking Study
48) Special Study: Updated 2003 Population
49) Other: Riverside County Multiple Species Habitat Conservation Plan, June 25, 2002
50) Other: Riverside County Flood Control District "Supplement A to the Riverside County Drainage Area Management Plans, and Attachment to Supplement A", 1996
51) USGS Topographic Map
52) Other: Western Riverside Council of Governments (WRCOG). "Western Riverside Subregional Comprehensive Plan." January 3, 1994.
53) Other: VRPA Technologies. "2001 Riverside County Congestion Management Program." December 12, 2001.
54) Other: City of Murrieta General Biological Assessment, September 2000
55) Other: California Energy Commission, 2003 & 2005 Integrated Policy
56) Other: Site specific Water Quality Management Plan (WQMP)
57) Other: Site specific Drainage Study

VI. IMPACT ASSESSMENT CHECKLIST & DISCUSSION

A brief explanation is required for all answers except "No Impact" answers that are adequately supported by the information sources cited in the parentheses following each question.

	Potentially Significant Impact	Less Than Significant With Mitigation Incorporated	Less Than Significant Impact	No Impact
1. LAND USE AND PLANNING - *Would the project:*				
a) Conflict with general plan designation or zoning? (1, 3, 4, 6)				X
b) Conflict with applicable environmental plans or policies adopted by agencies with jurisdiction over the project? (1,2,6,41,56)			X	
c) Affect agricultural resources or operations? (2,6,4,41)				X
d) Disrupt or divide the physical arrangement of an established community (including a low-income or minority community)? (1,3,6)				X
e) Be compatible with existing land use in the vicinity? (1,3,4,6)				X

1.a. The parcels proposed for this project are currently designated in the General Plan as Business Park (BP) with a Floor Area Ration (FAR) of .40. The BP designation provides for light industrial uses such as light manufacturing, fabrication, materials processing, and assembly. Limited retail is allowed to serve the primary business park tenants.

The proposed mass grading plan does not include the construction of structures or infrastructure and is in conformance with the general plan. **No mitigation required.**

1.b. According to the Western Riverside County Multiple Species Habitat Conservation Plan, (MSHCP), the parcels that make up the proposed project are not a part of proposed conservation planning criteria areas. Compliance with the MSHCP is covered in Biological assessment in section 7, of this study.

Federal and State programs require selected industries and construction activities to obtain a National Pollutant Discharge Elimination System (NPDES) permit and to prepare a Storm Water Pollution Prevention Plan (SWPPP).

In California, the State Water Resources Control Board (SWRCB) through the nine Regional Water Quality Control Boards (RWQCB) administers the NPDES stormwater permitting program. The subject property is located in the San Diego Region and must submit a Notice of Intent (NOI) to obtain coverage under the General Construction Storm Water Permit, Water Quality Order R9-2004-011, NPDES No. CAS 108766. The requirement is mandatory and the project will comply with standards for Best Management Practices, (BMP's) which must be implemented to prevent/control potentially significant adverse water erosion and sedimentation impacts. **No additional mitigation is required**.

1c. The project site is not replacing or displacing land currently used for agricultural purposes, nor will the proposed project be used for agricultural purposes. There will be no adverse impact to agricultural resources as a result of this development. **No mitigation required**.

1d. The project site is bordered on the North by primarily vacant land zoned for business park usage, to the East by existing and proposed single family residential units, on the West by Interstate 215, and to the south by vacant land and Vista Murrieta High School. Development will not disrupt or divide an established community. **No mitigation required.**

1e. Although the proposed mass grading plan does not include development the City's General Plan and Development Code establishes land use policies for developments in Business Park zones. The future development of this project will be compatible with existing land uses in the area through implementation of design standards contained in the Development Code and policies contained in the General Plan. **No additional mitigation required.**

	Potentially Significant Impact	Less Than Significant With Mitigation Incorporated	Less Than Significant Impact	No Impact
2. PUBLIC SERVICES - *Would the project have an effect upon or result in a need for new or altered governmental services in any of the following area:*				
a) Fire protection? (6)			X	
b) Police protection? (6)			X	
c) Schools? (1, 22)			X	
d) Parks or recreational facilities? (6)			X	
e) Maintenance of public facilities, including roads? (6)			X	
f) Other governmental services? (6)			X	

2a-f. The proposed project is a mass grading plan that does not include construction or development of the project site. Implementation of the mass grading plan will not create a demand for public services. Recreational facilities are covered in section 10 of this study. Payment of Development Fees and assessments are mandatory. **No mitigation is required.**

2a. The project area is serviced by Murrieta Fire Station # 4 located to the north of the proposed project on Baxter Road. According to the City's General Plan the Fire Department shall ensure all property in the City and successive uses of individual buildings comply with the latest edition of the Uniform Fire Code, (UFC), California Fire Code, (CFC), and other applicable building and fire standards. The proposed project does not include the construction of structures and will not create an additional demand on fire services. **This is a mandatory requirement as part of the City's Development Code, no mitigation required.**

2b. The proposed project does not include the construction of structures and will not create an additional demand on police services. Future development on the proposed site will be constructed in accordance with the City's General Plan in cooperation with the Police Department, all new development will incorporate safe building/site designs, such as visible walkways and proper lighting. **This is a mandatory requirement as part of the City's Development Code, no mitigation required**

2c. The proposed project is located within the Murrieta Valley School District. The project being a mass grading project will not include the construction of structures and will not impact the School District. **No mitigation is required.**

2d. The proposed project will not include the construction of structures or infrastructure and will not create an increased demand on parks of public recreation facilities.

2e-f. The City of Murrieta's Development Impact Fees are designated to offset capital expenditures for police, fire, park and recreation, and public facilities. Property taxes and other assessments provide funding for maintenance and operational costs for these services.

	Potentially Significant Impact	Less Than Significant With Mitigation Incorporated	Less Than Significant Impact	No Impact
3. UTILITIES AND SERVICE SYSTEMS - *Would the project result in a need for new systems, or substantial alterations to the following utilities:*				
a) Power or natural gas? (6, 55)			X	
b) Communication systems? (6)				X
c) Sewer or septic tanks? (25)				X
d) Solid waste and disposal? (26)				X
e) Local or regional water treatment or distribution facilities? (25)				X
f) Storm water drainage? (44,56,57)			X	

3a. The proposed project being a mass grading plan will generate a limited demand for utility and service systems for energy, communications, water, wastewater, drainage, and solid waste. The City of Murrieta's General Plan identified adequate capacity for energy and communication systems. Subsequent to the adoption of the General Plan, electricity and natural gas utilities have been deregulated and short-term deficiencies in the supply of electricity and natural gas were experienced in 2000 and 2001. Since 2001, the states electricity situation has stabilized and the state has added over 9,500 megawatts of electricity capacity to the system. The state currently consumes approximately 253.5 million megawatt hours of electricity, and 7 billion cubic feet of natural gas each year at a predicted growth rate of 2.4 percent per year. The California Energy Commission in the 2003 Integrated Energy Policy Report indicated that California should have adequate supplies of electricity through 2007 and meet the natural gas needs of Southern California through 2013 under average annual conditions. The 2005 Integrated Energy Policy Report indicates in the electrical power supply and demand section that several approved power generating facilities have not started construction, maintaining adequate electricity reserves will be difficult over the next few years, however the state now requires investor-owned utilities to maintain a year-round 15 – 17 percent reserve margin. The IEP estimates are based on increases in population and demand and indicate that shortfall will be in reserves. The report further indicates that conservation measures have been producing better results than anticipated in the 2003 IEP. Since the proposed project is in conformity with the General Plan and anticipated growth the project is deemed to have a "less than significant impact" on power resources.

The City of Murrieta has adopted building codes that require implementation of energy conservation measures for new development. Implementation of design and construction standards is considered adequate compliance with energy conservation goals and policies. **No mitigation required.**

3b. The proposed mass grading plan will not create an immediate demand for communication systems, however future development will have communication systems provided by Verizon Communications with adequate capacity to meet the anticipated demand for future development as well as the ultimate build-out in the City. **No mitigation is required.**

3.c&e The proposed mass grading plan will not create an immediate demand for sewer and water services, with the exception of water used for the control of fugitive dust during grading operations. Eastern Municipal Water District will provide facilities for both sewer and water service for future site development. The project is located in EMWD Sewer Subservice Area 33 and Water Subservice Area 41. EMWD charges development connection fees to provide for current and future infrastructure to support proposed projects.

According to the EMWD 2000 Urban Water Management Plan states, "The improved reliability of imported water supplies due to Metropolitan's implementation of the Integrated Resources Plan and the Water Surplus and Drought Management Plan should provide 100% full service imported water supply reliability through 2010. The supply situation beyond 2010 is difficult to project because of the uncertainties of the CAL-FED process. Under "worst case" conditions it is theoretically possible that the District's water supply could be limited to 2010 levels. If this occurs, water shortages will require major changes to domestic water use patterns, e.g., reductions in outdoor water use. However, based on the regional progress to date in developing offstream storage for surplus imported water, coupled with the local plans for resource development, the District is confident of its ability to meet the water demands of its customers through 2020." **With the exception of mandatory fees and installation of onsite infrastructure, no mitigation is required.**

EMWD Projected Supply and Demand Comparison Table				
	2005	**2010**	**2015**	**2020**
Supply Totals	101,687	116,491	130,270	143,791
Demand Totals	101,687	116,491	130,270	143,791
Difference	0	0	0	0

Source EMWD 2000 Urban Water Mangement Plan. (Totals in acre feet.)

3d. The proposed mass grading plan will not create an immediate demand on solid waste disposal. However, solid waste capacity has been increased under Riverside County to provide adequate disposal capacity for the increasing demand over the planning outlook. Waste from the area is transported to the 495 – acre El Sobrante Landfill in Temescal Canyon located south of Corona. The El Sobrante Landfill is owned and operated by USA Waste of California, a subsidiary of Waste Management, Inc. The El Sobrante Facility is permitted to accept as much as 10,000 tons of waste per day, and is currently accepting an average of 8,000 tons per day during weekdays. At the current rate of disposal the El Sobrante facility has a life expectancy estimated at 36 years.

It is estimated that approximately 75 percent of all trash can be used to produce various forms of energy. USA Waste of California is in the process of building a 2.5-megawatt electrical generating plant that will utilize methane gas generated from the decomposition process in the landfill. Excess power not used in the operation of the facility will be distributed back to the grid for use by Southern California Edison.

Combined with the City's mandatory source reduction and recycling program, the proposed project is not forecast to cause an adverse impact on the solid waste and disposal system. **No Mitigation Required.**

3e. Eastern Municipal Water District, (EMWD) will provide facilities for water service for the proposed project. EMWD charges development connection fees to provide for current and future infrastructure to support proposed projects.

EMWD water comes from a variety of natural sources including precipitation, surface stream flows and regional groundwater (aquifers). The EMWD managed groundwater basins are estimated to hold over 2 million acre-feet of water. The annual safe yield of these basins is approximately 30,000 acre-feet per year, which meets nearly half of the District's needs. EMWD also purchases water from Metropolitan Water District of Southern California, which imports water from Northern California and the Colorado River. Water delivered to homes and businesses is a blend of well water (40 percent) and import water (60 percent). Metropolitan Water Districts (MWD) on July 13, 2004 approved the *Updated Integrated Water Resource Plan* which indicated improved reliability of imported water supplies due to implementation of the Integrated Resources Plan and the Water Surplus and Drought Management Plan should provide 100% full service imported water supply reliability through 2025.

The project is exempt from SB 221 Verification of Sufficient Water Supply and SB 610 Water Supply Assessment due to the project size being less than the required 500 units.

3f. The City's General Plan includes policies to minimize surface runoff and ensure that no significant effects occur to the storm runoff drainage system. The proposed project will include the installation of velocity reducers, interceptor drains, and down drains along with a site specific SWPP and BMP's to ensure compliance.

	Potentially Significant Impact	Less Than Significant With Mitigation Incorporated	Less Than Significant Impact	No Impact
4. POPULATION & HOUSING - *Would the project:*				
a) Cumulatively exceed official regional or local population projections? (6,35)				X
b) Induce substantial growth in an area either directly or indirectly (e.g. through projects in an undeveloped area or extension of major infrastructure? (6, 35)				X
c) Displace existing housing, especially affordable housing? (2,6)				X

4.a. The proposed mass grading project does not include construction of structures or infrastructure and will not increase the population projects, however, the WRCOG anticipates the growth rate in Western Riverside County will increase 18% for population and 12% for employment by the year 2020. The most recent City projections indicate that the maximum population potential for the City is 117,154 persons. The current population of Murrieta is 92,933 as reported by the California State Department of Finance on January 1, 2006 with a current rate of increase from 2005 of 8.4%. **No mitigation required**.

4.b. The project is located in a primarily undeveloped business park zoned area. Areas around the proposed project site contain existing and proposed commercial, Business Park, residential and rural residential zones with many developments planned or in progress. Area improvements have been identified within the City of Murrieta's General Plan and do not induce substantial growth in the area as future development of this site is planned for the area consistent with the General Plan. **No mitigation required.**

4.c. The proposed project is planned on property that is currently vacant. The existing zoning will not have an adverse affect on affordable housing. **No mitigation required.**

5.TRANSPORTATION/CIRCULATION. *Would the proposal result in:*	Potentially Significant Impact	Less Than Significant With Mitigation Incorporated	Less Than Significant Impact	No Impact
a) Increased vehicle trips or traffic congestion? (3, 6, 28, 32, 42)		X		
b) Hazards to safety from design features (e.g. sharp curves or dangerous intersections), incompatible uses (e.g. farm equipment) or barriers for pedestrians or bicyclists? (1, 2, 3, 4, 5, 6, 11, 42)		X		
c) Inadequate emergency access or access to nearby uses? (1, 2, 3, 4, 5, 6, 42)				X
d) Insufficient parking capacity on-site or off-site? (1, 2, 3, 4, 5, 6, 7, 42)				X
e) Conflicts with adopted policies supporting alternative transportation (e.g. bus turnouts, bicycle racks)? (3, 6, 28, 42)				X
f) Air or rail traffic impacts? (6, 42)				X

5.a. The project site is located east of Antelope Road and north of Clinton Keith Road with primary egress to the west along Antelope Road. According to the Traffic Impact Analysis conducted by Urban Crossroads dated August 24, 2006 the proposed project will generate approximately 144 truck loads per day with 6 to 20 trucks used for hauling dirt.

The following tables contain the information from the study Tables 4-1 and 4-2, Intersection Analysis for Existing and Cumulative and Project Conditions, concerning the Level of Service for cumulative impacts during peak AM and PM traffic conditions with and without recommended improvements.

Intersection Analysis for Existing + Ambient Growth + Project Conditions
Alternative 1

Intersection	Traffic Control Status	AM Peak Hour Level of Service (LOS)
I-215 SB Ramps (NS) at:		
- Scott Rd. (EW)		
w/out Improvements	AWS	D
w/ Improvements	TS	B
- Clinton Keith Rd. (EW)		
w/out Improvements	TS	F
w/ Improvements	TS	D
I-215 NB Ramps (NS) at:		
- Scott Rd. (EW)		
w/out Improvements	AWS	F
w/ Improvements	TS	C
- Clinton Keith Rd. (EW)	TS	D
Antelope Rd. (NS) at:		
- Scott Rd. (EW)		
w/out Improvements	AWS	F
w/ Improvements	TS	C
- Cape Aire Way	CSS	A
- Clinton Keith Rd. (EW)		
w/out Improvements	CS	C
w/ Improvements	TS	C

AWS – All Way Stop CSS – Cross Street Stop TS – Traffic Signal

Intersection Analysis for Existing + Ambient Growth + Project Conditions
Alternative 2

Intersection	Traffic Control Status	AM Peak Hour Level of Service (LOS)
I-215 SB Ramps (NS) at:		
- Scott Rd. (EW)		
w/out Improvements	AWS	D
w/ Improvements	TS	B
- Clinton Keith Rd. (EW)		
w/out Improvements	TS	F
w/ Improvements	TS	D
I-215 NB Ramps (NS) at:		
- Scott Rd. (EW)		
w/out Improvements	AWS	F
w/ Improvements	TS	C
- Clinton Keith Rd. (EW)	TS	D
Antelope Rd. (NS) at:		
- Scott Rd. (EW)		
w/out Improvements	AWS	F
w/ Improvements	TS	C
- Cape Aire Way	CSS	A
- Clinton Keith Rd. (EW)		
w/out Improvements	CSS	C
w/ Improvements	TS	C

AWS – All Way Stop CSS – Cross Street Stop TS – Traffic Signal

The traffic assessment indicates that with implemented mitigation measures and improvements the intersections impacted by the proposed project will operate at acceptable LOS.

- **Traffic Mitigation Measure (T 1)**

  Prior to issuance of a grading permit, the applicant shall design and construct a Southbound left turn lane and a northbound right turn lane on Antelope at Cape Aire. Additional paving on Cape Aire shall be provided as necessary to facilitate the safe movement of the haul vehicles to and from the site.

- **Traffic Mitigation Measure (T 2)**

  Prior to issuance of a grading permit, the applicant shall design and construct a Southbound left turn lane on Antelope at Clinton Keith and increase sight distance at the intersection for southbound traffic to the satisfaction of the Traffic engineer.

- **Traffic Mitigation Measure (T 3)**

  The project shall be responsible for the maintenance and repair of pavement on Antelope Road damaged by the project related traffic.

- **Traffic Mitigation Measure (T 4)**

  Hours of operation are to be from 8 AM to 2 PM Monday through Friday and from 8 AM to 4 PM Monday through Friday when Vista Murrieta High School is not in session. These hours are to be strictly adhered to unless otherwise approved by the city Engineer. Any disruption in traffic deemed to be excessive may require modification to these hours of operation.

- **Traffic Mitigation Measure (T 5)**

  The haul route alternatives for this project are Antelope Road to I-215 via Clinton Keith Road interchange or Scott Road interchange. Should construction begin on the Clinton Keith Road interchange prior to completion of this mass grading operation, project related traffic may be prohibited from using Clinton Keith Road, or as directed by the City Engineer.

The City is a participant in the **Transportation Uniform Mitigation Fee (TUMF)** for Western Riverside County, a comprehensive funding source for arterial highway improvements to mitigate the cumulative regional transportation impacts of new development on regional arterial highways. This is a mandatory fee. **No additional mitigation is required.**

5b. Roadways and circulation improvements within the proposed project must conform to the City's standard street design requirements. Circulation system improvements will be installed in a manner that will not result in traffic hazards.

5.c The proposed project is a mass grading project and no adverse emergency access impacts are forecast to occur. **No mitigation is required.**

5d. No adverse parking capacity impacts are forecast to occur. **No mitigation is required.**

5e. The roadways and project access ways are being designed to meet City standards. No alternative transportation systems are being incorporated into the project. No conflicts with alternative transportation policies should occur with implementation of City requirements. **No mitigation is required.**

5f. The project site is not located in an area that would impact air or rail traffic and is located outside of the any existing airport safety or influence zones. **No mitigation required.**

	Potentially Significant Impact	Less Than Significant With Mitigation Incorporated	Less Than Significant Impact	No Impact
6. WATER - *Would the project result in:*				
a) Changes in absorption rates, drainage patterns, or the rate and amount of surface runoff? (5,44,56,57)			X	
b) Exposure of people or property to water related to hazards such as flooding and inundation? (1,2,3,5,6,41,44,57)			X	
c) Discharge into surface waters, or in alteration of surface water quality, (e.g. temperature, dissolved oxygen, or turbidity)? (1,2,3,5,6,41,44,56,57)			X	
d) Changes in the amount of surface water in any water body? (1,2,3,5,6,41,44,56,57)			X	
e) Changes in currents, or the course or direction of water movements? (1,2,3,5,6,41,44,56,57)			X	
f) Change in the quality of ground waters, either through direct additions or withdrawals, or through interception of an aquifer by cuts or excavations? (1,2,3,5,6,41,44)			X	
g) Altered direction or rate of flow of ground waters? (1,2,3,5,6,41,44)				X
h) Impacts to ground water quality? (1,2,3,5,6,41,44)			X	

6.a The proposed project will develop unimproved lands which will result in changes in absorption rates and the rate and amount of surface runoff from the project site. The project will be required to implement Best Management Practices (BMP's) for the control of storm water related runoff. Development of the project must conform to the City's Development Code and a portion of Development Fees is designated for stormwater management systems. The measures will bring the impact to a less than significant level. **No additional mitigation required.**

6b. According to FEMA and the General Plan Flood Zone Maps the property is located outside the 100 and 500-year flood hazard zones. The project is outside of the inundation channels for Lake Skinner and Diamond Valley Lakes.

6c. The project has the potential for discharges of various urban and storm generated pollutants into the storm drain system. These pollutants include motor oil, antifreeze, fuels, pesticides, herbicides, fertilizers, trash, detergents, and waste typically generated by similar industrial projects. The City and County have adopted Best Management Practices, (BMP's) which are designed to control and prevent discharges of pollutants that could cause significant adverse impacts to the surface water quality. The document "Supplement A" to Riverside County Drainage Area Management Plans, and Attachment to "Supplement A" define BMP's that should be applied to the project which will ensure that significant erosion and sedimentation, nor other water quality degrading impacts will occur from the development of the proposed project. The project will be required to obtain a State General Permit for construction activity by coordinating between the San Diego Regional Water Quality Control Board, (SDRWQCB) and provide a Storm Water Pollution Prevention Plan prior to commencing grading operations. Conditions of the General Stormwater permit are contained in Section 1 of this study. **This is a mandatory requirement.**

6d. Surface runoff from the site will be increased from the site as a result of the decreased permeability. This increase will be reduced before leaving the project site to a level that does not cause significant increases in downstream runoff using acceptable control measures. Control measures or BMP's are outlined in the source described in item 6.c **No additional mitigation required.**

6e. The project site does not have any perennial sources of water within its boundaries. According the MSHCP Consistency Analysis and Burrowing Owl and Narrow Endemic Plant Species Habitat Assessments prepared by Principe and Associates dated June 9, 2006. Changes in drainage will occur but have been addressed in the proposed mass grading plan through the use of velocity reducers, terrace drains, down drains, and interceptor drains. **No mitigation required.**

6f-g. Impacts to ground water can be mitigated to a level of less than significant by implementing Best Management Practices (BMP's) and the installation of a retention basin. No ground water was encountered during geotechnical investigations. No activities in constructing or operating the project are predicted to cause any direct adverse impact to groundwater with the exception of accidental releases of pollutants during construction which is addressed in Section 13, "Hazardous" mitigation measure **HAZ-1** of this document. Implementation of the SWPPP and surface water quality control measures outlined in item 6c above will ensure that the project does not contribute to indirect significant impacts to groundwater quality. **No additional mitigation is required.**

	Potentially Significant Impact	Less Than Significant With Mitigation Incorporated	Less Than Significant Impact	No Impact
7. BIOLOGICAL RESOURCES - *Would the project result in impacts to:*				
a) Endangered, threatened, or rare species or their habitats (including, but not limited to plants, fish, insects, animals, and birds)? (6,41)		X		
b) Locally designated species and/or natural communities (e.g. heritage trees, oak forests, etc.)? (2,6,7,41)		X		
c) Wetland habitat (e.g. marsh, riparian, and vernal pools)? (2,6,41)			X	
d) Wildlife dispersal or migration corridors, (including, but not limited to Murrieta Creek, Warm Springs Creek, and Cole Creek)? (2,6,41)			X	

7a - c. The parcels that make up the proposed project are not a part of the Multiple Species Habitat Conservation Planning, (MSHCP) Criteria Areas according to the Riverside County Integrated Project parcel search and the MSHCP Consistency Analysis performed by Principe and Associates dated June 9, 2006. The APN's for the MSHCP search were 392-290-025, 026,028, and 029.

APN	Cell	Cell Group	Acres	Area Plan	Sub Unit
392290025	Not A Part	Independent	4.5	Southwest Area	Not a Part
392290026	Not A Part	Independent	4.48	Southwest Area	Not a Part
392290028	Not A Part	Independent	4.72	Southwest Area	Not a Part
392290029	Not A Part	Independent	4.72	Southwest Area	Not a Part

A MSHCP Consistency Analysis, and Burrowing Owl and Narrow Endemic Pant Species Habitat Assessments were performed by Principe and Associates with field surveys conducted on March 17, April 12 and May 16, 2006 and included in the report dated June 9, 2006.

As required by the MSHCP for this parcel a Habitat Assessment for Burrowing Owl (BUOW), and Narrow Endemic Plant Species was conducted by Principe and Associates. According to the Assessment no burrowing owls, burrows, or narrow endemic plant species were identified on the project site. Additionally, the report concluded that no jurisdictional drainages, riparian/riverine habitat, or vernal pool habitat occur on the proposed project site.

APN	Amphibia Species	Burrowing Owl	Criteria Area Species	Mammalian Species	Narrow Endemic Plant Species	Special Linkage Area
392290025	NO	**YES**	NO	NO	**YES**	NO
392290026	NO	**YES**	NO	NO	**YES**	NO
392290028	NO	**YES**	NO	NO	**YES**	NO
392290029	NO	**YES**	NO	NO	**YES**	NO

The MSHCP habitat assessment concludes that although no burrowing owl (BUOW) or BUOW sign were observed on the proposed project site, the site contains suitable habitat for the BUOW. BUOW according to the report are known to occur in the vicinity of the site and a 30-day BUOW clearance survey is recommended as mitigation.

- **Biological Resources Mitigation Measure (B 2)**

  A burrowing owl (BUOW) clearance survey shall be conducted 30-days prior to initiation of ground-disturbing activities of the site. If the clearance survey is positive, additional actions/mitigation may be required pursuant to the MSHCP, Fish and Game Code, and the MBTA.

7d. The project site is located in an area currently experiencing residential and commercial development and is not located in a wildlife corridor. Development of this site will not interfere with wildlife dispersal and migration corridors.

	Potentially Significant Impact	Less Than Significant With Mitigation Incorporated	Less Than Significant Impact	No Impact
8. ENERGY AND MINERAL RESOURCES - *Would the project:*				
a) Conflict with adopted energy conservation plans? (5,6,55)			X	
b) Use non-renewable resources in a wasteful and inefficient manner? (5,6,55)			X	

8.a. The proposed mass grading plan does not conflict with any known energy conservation plans. Energy resources are further discussed in the "Utilities and Services" (Section 3) of this report. **No mitigation is required**.

8.b. The proposed mass grading plan will not increase the demand for energy with the exception of what is required by equipment operating on the site and transporting soil. **No mitigation is required.**

	Potentially Significant Impact	Less Than Significant With Mitigation Incorporated	Less Than Significant Impact	No Impact
9. CULTURAL/PALEONTOLOGICAL RESOURCES - *Would the project:*				
a) Cause a substantial adverse change in the significance of a historical resource as defined in '15064.5? (1,6)			X	
b) Cause a substantial adverse change in the significance of an archaeological resource pursuant to '15064.5? (1,6)			X	
c) Directly or indirectly destroy a unique paleontological resource or site or unique geologic feature? (1,6)			X	
d) Disturb any human remains, including those interred outside of formal cemeteries? (2,6)			X	
e) Restrict existing religious or sacred uses within the potential impact area? (2,6)			X	

9a-c A review of available resources on the project site and a review of the Riverside County's Historical Resources and Paleontological Sensitivity maps indicate the area as being considered low in significant resources. **No additional mitigation is required beyond the measures identified in 9d.**

9d. Disruption of human remains is not anticipated, however the following mitigation measures shall be adhered to:

• **Cultural Mitigation Measure (C 1)**

If any human remains are encountered on the project site all ground disturbing activities in the vicinity of the discovery will be terminated immediately and the County Coroner's office and the Pechanga Band of Luiseno Indians and Miranda, Thomas, Ogas, & Wengler will be contacted to arrange for management of such remains.

The applicant shall enter into an agreement with a qualified archeological monitor prior to issuance of a grading permit. In addition, the Pechanga Band of Luiseno Indians shall be contacted to develop a management plan for any resources that may be unearthed, to afford the Band an opportunity to monitor ground-disturbing activities and to participate in the decisions regarding collection and curation of any such resources. Pechanga monitors shall have the opportunity to be present during any grading that will disturb new area or soil.

A report documenting the monitoring activities shall be submitted to the City of Murrieta within 60 days of completion of grading. This report shall document the type of cultural resources recovered and the disposition of such resources. The artifacts shall be deposited into an accredited institution that is authorized to accept the cultural resources.

9e. No apparent existing religious or sacred uses within the subject property's boundaries currently exist. **No additional mitigation is required beyond the measures identified in Cul-1.**

	Potentially Significant Impact	Less Than Significant With Mitigation Incorporated	Less Than Significant Impact	No Impact
10. RECREATION - *Would the project:*				
a) Increase the demand for neighborhood or regional parks or other recreational facilities? (6)			X	
b) Affect existing recreational opportunities? (6)			X	

10a. The proposed project is a mass grading plan that does not include the construction of structure or infrastructure and will not create a demand for neighborhood, regional parks and other recreational facilities. The City requires the payment of Development Impact Fee's, which includes a park fee used to offset demands on the park system by developments. This fee is mandatory and no adverse impact to recreational facilities and opportunities is anticipated. **No additional mitigation required.**

10.b. The vacant parcel adjacent to the south of the proposed site previously contained a baseball field. The field has been abandoned and only degraded portions of the fences and field structure still remain. No existing recreational resources or opportunities occur on the project site; therefore, no potential for adverse impacts to existing resources on the project site will occur. **No mitigation required.**

	Potentially Significant Impact	Less Than Significant With Mitigation Incorporated	Less Than Significant Impact	No Impact
11. AESTHETICS - *Would the project:*				
a) Affect a scenic vista or scenic highway? (2,6)			X	
b) Have a demonstrable negative aesthetic effect? (6,7)			X	
c) Create light or glare? (6,7)			X	

11a. The proposed project is not located adjacent to or affecting a scenic highway. The site location will not obstruct and is not part of a critical scenic vista. **No mitigation is required.**

11b. The proposed project is a mass grading plan and will create temporary aesthetic issues while grading and hauling are in process. Future projects on the site will be required to comply with the City's applicable requirements for Design Standards and Landscaping Standards as contained in the Development Code. The requirements of the Development Code will ensure quality architectural design, site design, and landscaping standards are accomplished. Implementation of Design Standards for the future development will reduce impacts to aesthetics below a significant level. **No additional mitigation is required.**

11c. The proposed project is a mass grading plan and will not create light or glare issues. Lighting standards are established in the Development Code, (Sections 16.18.100 and 16.18.110) which requires that the project controls light and glare on adjacent properties and minimize impacts to the Mount Palomar Observatory. **No additional mitigation is required.**

	Potentially Significant Impact	Less Than Significant With Mitigation Incorporated	Less Than Significant Impact	No Impact
12. GEOLOGY/SOILS - *Would the project result in or expose people to potential impacts involving:*				
a) Seismicity: fault rupture? (6,44)			X	
b) Seismicity: ground shaking or liquefaction? (6,44)			X	
c) Seismicity: special study zone? (6,44)			X	
d) Landslides or mudslides? (6,44)			X	
e) Erosion, changes in topography or unstable soil conditions from excavation, grading, or fill? (1,6,44)			X	
f) Subsidence of the land? (6,44)			X	
g) Expansive soils? (6,44)			X	
h) Unique geologic or physical features? (2,6,44)			X	

12.a-h Based on the Riverside County Land Information System, the subject property is not located within an earthquake fault, liquefaction, subsidence, flood, and/or dam inundation zone. The project is not subject to landslides, mudslides or expansive soils. Through the projects conformance with the City's Grading Code and Manual along with implementation of recommendations from the Geotechnical Testing / Grading Report by Leighton and Associates, Inc. dated November 1, 2002, potential impacts are less than significant.

12a&c. Based on the Riverside County Land Information System and Geotechnical Testing / Grading Report by Leighton and Associates, Inc. dated November 1, 2002, the site is not located within the Alquist-Priolo Special Study Zone, and does not require a special fault study. Fault rupture normally occurs along existing faults since no active or inactive faults are known to traverse the site (Kennedy, 1997 & Mann 1955), rupture is unlikely. **No Mitigation is required.**

12b-h. According the Riverside County Land Information System and City's Safety Element of the General Plan Figures VI-2 and VI-3 the site is not located within Liquefaction and Subsidence Hazard Zones, or within the Earthquake Fault or Special Geologic Study Zones. Compliance with City grading standards, recommendations of the Geotechnical Testing / Grading Report by Leighton and Associates, Inc. dated November 1, 2002 and the Uniform Building Code will ensure that persons are not subject to hazards as a result of excavation, grading, and fill. **No additional mitigation is required**.

13. HAZARDS - *Would the project involve:*	Potentially Significant Impact	Less Than Significant With Mitigation Incorporated	Less Than Significant Impact	No Impact
a) A risk of accidental explosion or release of hazardous substances (including, but not limited to: oil, pesticides, chemicals, or radiation)? (1,5,6,56)		X		
b) Possible interference with an emergency evacuation plan? (1,5,6)				X
c) The creation of any health hazard or potential health hazard? (1,5, 6)		X		
d) Exposure of people to existing sources of potential health hazards? (1,5,6)				X
e) Increased fire hazard with flammable brush, grass, or trees? (1,5,6)				X

13a. During construction there is a potential for accidental release of petroleum products in sufficient quantity to pose a significant hazard to people and the environment. The following mitigation measure shall be incorporated into the SWPPP prepared for the project and will reduce the hazard to a less than significant level.

- **Hazards Mitigation Measure (H 1)**

  All spills or leakage of petroleum products during construction activities shall be remediated in compliance with applicable state and local regulation regarding cleanup and disposal of the contaminated release. The contaminated waste shall be collected and disposed of at an appropriately licensed disposal or treatment facility.

13b. The project will include access points off improved roadways and include site access sufficient for fire apparatus turn radius. The proposed project presents no significant potential to cause interference with any emergency response or evacuation plan. **No mitigation required**.

13c. The project does not create health hazards or potential health hazard at a significant level with the proposed mitigation measures implemented. **No mitigation required.**

13d. The project area was predominately used for rural residential uses. The history of the area suggest that there was evidence of current or historical recognized environmental conditions found on the site such as illicit dumping of residential waste, this material however has been removed and is not likely to impact the future site property. **No mitigation required**.

13e. The proposed project site is located outside of the Wildland Fire Protection Agreement Area and is outside of areas designated as Wildland areas that may contain substantial forest fire risks and hazards and very high fire hazard severity zones according the California Department of Forestry and Fire Preventions fire hazards map dated 06 June 2000, and the Protection Agreement Area according to Figure VI-7 of the City's General Plan. **No mitigation required.**

	Potentially Significant Impact	Less Than Significant With Mitigation Incorporated	Less Than Significant Impact	No Impact
14. NOISE - *Would the project result in:*				
a) Increases in existing noise levels? (1,3,6)		X		
b) Exposure of people to severe noise levels? (1,3,6)		X		

14.a. The proposed mass grading plan will generate noise during grading and soil export operations. Construction noise is required to be controlled in accordance with the City's Development Code, which restricts construction activities to daylight hours. No other sensitive uses occur in the project area and no background noise conditions will conflict with the project. Mitigation measures are included under Section 14. b.

14.b. According to Figure VII-3 of the General Plan, the project is not located within area that is impacted by vehicular noise between 60 and 65 CNEL. The project is in a Land Use Category for Residential Use and according to the City's General Plan Noise Element, normally acceptable levels of noise are 65 to 70 CNEL.

Construction Noise Source Table

Noise Source	DBA @ 50 feet
Dozer	85 – 90
Tractor	77 - 82
Loaders	86 – 90
Backhoe	81 – 90
Grader	79 - 89
Trucks	81 - 87
Air Compressor	76 - 86
Pneumatic Tools	78 – 88

Source: Noise Control for Buildings and Manufacturing Plants. Bolt, Beranek, and Newman, 1987.

As indicated in the Construction Noise Source Table short term elevated noise levels during the noisiest construction phases can typically levels range up to 90 dBA,Lmax @ 50 feet from the source. Construction employees may be exposed to severe noise levels from equipment operation during construction. Mandatory occupational health and safety standards require hearing protection for individuals operating such equipment. No other sources of severe noise are forecast to occur on the project site during construction.

- **Noise Mitigation Measure (N 1)**
  During construction, the contractor shall ensure all construction equipment is equipped with appropriate noise attenuation devices. (e.g. mufflers)

- **Noise Mitigation Measure (N 2)**
  With the exception of emergency conditions, construction shall be limited to daylight hours or no later than 7 p.m.

- **Noise Mitigation Measure (N 3)**
  If noise complaints demonstrate that a significant noise impact is affecting sensitive receptors due to construction activities (noise levels as measured at the receptor location at a level in excess of the City's noise significance thresholds), the City shall require the construction contractor to apply appropriate measures to reduce the impacts of noise on the sensitive receptor to levels within the City's significance thresholds.

15. AIR QUALITY. *Would the proposal:*	**Potentially Significant Impact**	**Less Than Significant With Mitigation Incorporated**	**Less Than Significant Impact**	**No Impact**
a) Violate any air quality standard or contribute to an existing or projected air quality violation? (6,29,42,46)		X		
b) Expose sensitive receptors to pollutants? (6,29,42,46)		X		
c) Alter air movement, moisture, or temperature, or cause any change in climate? (6,29,46)				X
d) Create objectionable odors? (6,29,46)		X		

15a-b) Data on local air quality for 2005 is available from the SCAQMD, a summary of air quality data is provided in Table A-1. The data indicates the Federal and State standards that have been violated within the region via monitoring stations located at Lake Elsinore, Perris Valley, and Metropolitan Riverside County.

Regional Air Quality Summary Table A –1

2005 Air Quality Summary								
	PM 10 (*)		**PM 2.5 (*)**	**CO (days)**		**Ozone (days)**		
	Federal 24 hr.	State 24 hr.	Federal 24 hr.	Federal 8 hr.	State 8 hr.	Federal 1 hr.	Federal 8 hr.	State 1 hr.
Lake Elsinore	--	--	--	0	0	4	15	37
Perris Valley	0	19(31.7)	--	--	--	1	3	11
Metropolitan Riverside	0	69(56.1)	4 (1.2)	0	0	3	33	46

-- Pollutant not monitored.
* Indicates number of samples and percent that exceeds standard.

The proposed project will create emissions associated with the construction and operation of the project and vehicle trips associated with the movement of materials, products, customers, and employees. The proposed project is located within the South Coast Air Basin, (SCAB) under the jurisdiction of the South Coast Air Quality Management District, (SCAQMD) for air quality issues, regulations, and enforcement. The SCAQMD published in 1997 the Air Quality Management Plan (AQMP) that identifies threshold values for emissions. The 2003 AQMP has been adopted without change to the threshold values. The SCAQMD also published the CEQA Air Quality Handbook, as an advisory tool to assist local governments, project proponents, and consultants who prepare environmental documents with guidance for analyzing and mitigating air quality impacts of projects.

This project has the potential to produce both short and long term air quality impacts. Short-term impacts are associated with the construction of the project, while long-term impacts are associated with emissions from the operation of the project. The SCAQMD's thresholds of significance values for construction and operation are expressed in pounds per day, (lbs/day) and provided in Table A-2)

Air Quality Significance Thresholds Table A-2

Mass Daily Thresholds		
Pollutant	**Construction**	**Operation**
NO_x	100 lbs/day	55 lbs/day
ROG*	75 lbs/day	55 lbs/day
PM10	150 lbs/day	150 lbs/day
Sox	150 lbs/day	150 lbs/day
CO	550 lbs/day	550 lbs/day

** ROG may also be referred to as VOC or ROC.*

The emissions estimates represent a "worst-case," because they incorporate the assumption that construction activities at each location occur at the peak daily levels throughout the construction period. It is unlikely that the peak daily levels would actually occur at all locations where construction is taking place at the same time. Data utilized to forecast emissions was obtained from available project data, development plans, and resource material where indicated. The URBEMIS 2002 for Windows, 8.7, program was used to forecast emission based on the project data, resource material, or default values where no data was available.

Construction emissions can be distinguished as either onsite or offsite. Onsite emissions generated during construction principally consist of exhaust emissions (CO, ROG, NO_X, SO_X, and PM_{10}) from construction equipment, fugitive dust (PM_{10}) from grading and excavation, and ROG emissions from asphalt paving and architectural painting. Offsite emissions during construction typically consist of exhaust emissions from truck traffic and worker commute trips; road dust associated with traffic to and from the construction site; and fugitive dust (PM_{10}) from trucks hauling materials, construction debris, or excavated soils from the site.

Construction Emissions (lbs/day)

Demolition:

Demolition is not required for this project since no existing structures or infrastructure are located on the proposed project site

Site Grading:

Pollutant	Unmitigated (lbs/day)	Mitigated (lbs/day)
ROG	11.65	11.65
NOx	93.71	93.71
CO	92.91	92.88
PM10	863.36	145.14
SO_2	0.05	0.00

Grading includes removal of existing trees, land clearing and grubbing operations the loading and transportation of soil from the site. Grading estimates are based on worst-case PM10 levels utilizing one dozer, two scrapers, one rubber tired loader, and one miscellaneous off road truck over a period of approximately 4-months. Grading was estimated using the entire 18.7 acres with an estimated daily disturbance of 2 acres. Decreasing the amount of daily disturbance and/or increasing the period of grading greater than 4-months would decrease the emissions. Equipment requirements estimated per each acre using: Process Plan Construction Estimating Standards, 1996; National Construction Estimator, 1998; Dodge Unit Cost Book, 1998.

The following mitigation measures are recommended in order to comply with regional rules such as the SCAQMD's Rules 402, 403, and 404 which would assist in reducing short-term air pollutant emissions.

- **Air Quality Mitigation Measure (AQ-1)**
  During construction, the contractor shall ensure all construction equipment is properly serviced and maintained in good operating condition to reduce emissions. The SCAQMD requires that fuel injection timing be retarded 2 degrees for the manufacture's recommendation and use high-pressure injectors.

- **Air Quality Mitigation Measure (AQ-2)**
  During construction, the contractor shall ensure low emission mobile construction equipment is used (replace diesel-powered equipment with gasoline-powered equipment), where feasible, during site preparation, grading, excavation, and construction of the proposed project components.

- **Air Quality Mitigation Measure (AQ-3)**
  During construction, the contractor shall ensure proposed project specific sites are watered and that construction trucks pass through a shaker grate to remove excess dirt prior to exiting the site.

- **Air Quality Mitigation Measure (AQ-4)**

  During construction, the contractor shall ensure that when soil is transported the operator (1) employs water to moisten earthen surface prior to disturbance and immediately after disturbance; (2) controls runoff so it does not saturate the surface of unpaved haul road and cause track-off; and (3) employs watering as an emergency measure during high wind events to stabilize actively dusting surface including but not limit to soil pile, unpaved road, and unpaved parking areas.

- **Air Quality Mitigation Measure (AQ-5)**

  During construction, the contractor shall ensure that water-wetting methods and soil-binders are used on exposed soil stockpiles, unpaved roads, and unpaved parking areas. Active grading areas shall be watered at least three times each workday, as needed, to prevent visible plumes from exiting the project site.

- **Air Quality Mitigation Measure (AQ-6)**

  During construction, the contractor shall ensure that during site preparation, grading, excavation and construction, chemical soil stabilizers are applied, according to the manufacturer's specification, to all inactive construction areas, defined as previously graded areas, which are inactive for 96 hours or more.

- **Air Quality Mitigation Measure (AQ-7)**

  During construction, the contractor shall ensure groundcover is re-established through seeding and watering on those parts of the Project site that would not be disturbed for lengthy periods, generally defined as two or more months.

- **Air Quality Mitigation Measure (AQ-8)**

  During construction, the contractor shall ensure that site preparation, grading, excavation and construction, public streets are swept if silt is deposited on these roads from construction activities within the project site.

- **Air Quality Mitigation Measure (AQ-9)**

  During construction, the contractor shall ensure that site preparation; grading, excavation and construction speed limits on unpaved roads are restricted to 15 miles per hour.

- **Air Quality Mitigation Measure (AQ-10)**

  During construction, the contractor shall ensure that site preparation; grading, excavation and construction operations are suspended when wind speeds exceed 25 miles per hour.

- **Air Quality Mitigation Measure (AQ-11)**

  During construction, the contractor shall ensure that during site preparation, grading, excavation and construction, low sulfur fuel is used for portable and stationary construction equipment.

- **Air Quality Mitigation Measure (AQ-13)**

  During construction, the contractor shall ensure that during site preparation, grading, excavation and construction, the contractor will establish a car-pool program for construction employees which will include incentives with the goal of achieving a 1.5 persons per vehicle ridership for this project.

- **Air Quality Mitigation Measure (AQ-14)**

  During construction, the City shall require a lunch shuttle or catering program be implemented by the during site preparation, grading, excavation and construction to reduce the number of lunch time trips to and from the site.

  Building Construction:

  No building construction will take place as part of this proposed project.

  Emissions associated with the construction and operational portions of the project are below SCAQMD_thresholds with mitigation and are considered less than significant with mitigation incorporated.

  CEQA requires that impacts be reduced to the greatest extent feasible; therefore the following additional mitigation measures shall be implemented:

- **Air Quality Mitigation Measure (AQ-15)**

  The City shall require that off-site intersection traffic signals be synchronized to prevent congestion of traffic flow in the area of the project.

15 b) Sensitive receptors include the very young, elderly, and persons suffering from illness are normally associated with locations such as schools, day-car facilities, convalescent care facilities, medical facilities, and residential areas. Evaluations according to SCAQMD recommendations need to be conducted to ensure that sensitive receptors will not be exposed to localized concentrations of the criteria pollutant carbon monoxide (CO). High levels of CO are associated with traffic congestion in particular slow moving and idling vehicles. Depending on the existing background concentrations of CO, roadways have the potential to be CO hot spots. Therefore projects with sensitive receptors or projects that could negatively impact levels of service (LOS) should utilize the Emfac 2.2 and CALINE 4 programs to evaluate the effects of vehicle emissions to determine if the project will cause the state 1-hour or 8-hour CO standards to be exceeded, creating a "CO hotspot."

CO Hotspot analysis was performed by KPC Environmental, Inc. in the area of the proposed project utilizing the Emfac program to determine the emissions factor, and CALINE 4 program to determine the 1-hour concentration of CO. The 8-hour concentration was determined using a ratio between the recorded high 1-hour and 8-hour concentrations over a three year period. The calculated ratio is .77. SCAQMD's persistence factor table in the CEQA Handbook indicates that when monitored CO is not available that the persistence factor should be .8. The CO hot spot analysis took into

consideration the local traffic network, and the "worst-case" scenario for wind, temperature, and sensitive receptor locations based on EPA recommendations. The intersections along Antelope Road at Clinton Keith Road, and Scott Road were selected for the CO hot spot study since they will be the closest intersections impacted by traffic from the project and area traffic. Receptor locations were selected at each intersection corner.

Intersection	Background CO Concentration	Estimated 1-hr. CO Concentration	Estimated 8-hr. CO Concentration	State Standards 1-hr/8-hr
Antelope x Scott (ALT 1)	4.3 ppm	4.7 ppm	3.62 ppm	20 ppm/9 ppm
Antelope x Scott (ALT 2)	4.3 ppm	4.7 ppm	3.62 ppm	20 ppm/9 ppm
Antelope x Clinton Keith (ALT 1)	4.3 ppm	4.6 ppm	3.54 ppm	20 ppm/9 ppm
Antelope x Clinton Keith (ALT 2)	4.3 ppm	4.6 ppm	3.54 ppm	20 ppm/9 ppm

The "CO hotspot" analysis in the above table indicates that the CO concentrations are below the State and Federal 1-hour and 8-hour standards. Therefore, no CO hotspots are anticipated as a result of this project and the project will not expose sensitive receptors to substantial pollutant concentrations.

15 c) The climate of Southern California found in the Murrieta Valley is a combination of a Mediterranean-type climate characterized by long hot summer and moderate winter precipitation with a Maritime Influence giving a marine layer and a temperature inversion layer. The average temperature in the project area is 73 degrees Fahrenheit, with an average rainfall of 10.44 inches. The construction project proposed is too small to have a potential effect on climatic changes. **No mitigation required**.

15 d) During construction and operation the proposed project will contain operations that will produce odors associated with equipment and materials. The site is located within the vicinity of sensitive receptors in the surrounding residential areas; however, the odors associated with this type project are normally not considered so offensive as to cause sensitive receptors to complain. Diesel fuel odors from construction equipment, operation equipment, and new asphalt paving fall into this category. No significant odor impacts are forecast to result from implementing the proposed project.

16. MANDATORY FINDINGS OF SIGNIFICANCE.

	Potentially Significant Impact	Potentially Significant Unless Mitigated	Less than Significant Impact	No Impact
a) Does the project have the potential to degrade the quality of environment, substantially reduce the habitat of a fish or wildlife species, cause a fish or wildlife population to drop below self-sustaining levels, threaten to eliminate a plant or animal community, reduce the number or restrict the range of a rare or endangered plant or animal or eliminate important examples of the major periods of California history or prehistory?			X	
b) Does the project have the potential to achieve short-term, to the disadvantage of long-term, environmental goals?			X	
c) Does the project have impacts, which are individually limited, but cumulatively considerable? ("Cumulatively considerable" means that the incremental effects of a project are considerable when viewed in connection with the effects of past projects, the effects of other current projects, and the effects of probable future projects.)			X	
d) Does the project have environmental effects, which will cause substantial adverse effects on human beings, either directly or indirectly?			X	

The project is a mass grading plan on four parcels consisting of approximately 18.7 acres of land located in an area with limited environmental value due to the high disturbance levels caused by historical usage and recent development that have taken place on the project site and surrounding area. All "Potentially Significant" adverse environmental impacts have been identified that are not addressed by compliance with mandatory mitigation requirements that when applied will reduce impacts to a level of "Less than Significant". **The evaluation in this Initial Study indicates that the City can issue a Negative Declaration as the appropriate determination for this project to comply with the California Environmental Quality Act.**

17. DEPARTMENT OF FISH AND GAME "DE MINIMIS" IMPACT FINDINGS.

	Yes	No
a) Does the project have the potential to cause any adverse effect, either individually or cumulatively, on fish and wildlife? Wildlife is defined as "all wild animals, birds, plants, fish, amphibians, and related ecological communities, including the habitat upon which the wildlife depends on for its continued viability" (Section 711.2, Fish and Game Code).		X

The parcel that makes up the proposed project is not within the Multiple Species Habitat Conservation Planning, (MSHCP) Criteria Cells according to the Riverside County Integrated Project parcel search and MSHCP Consistency Analysis performed by Principe and Associates dated June 9, 2006. According to the MSHCP Consistency Analysis, Burrowing Owl and Narrow Endemic Plant Species Habitat Assessments the project does not have a potential for adverse effects, individually or cumulatively, on fish or wildlife as a result of the proposed project. The evaluation in this Initial Study indicates that the City can issue a Negative Declaration if mitigations described herein are implemented as the appropriate environmental determination for this project to comply with the California Environmental Quality Act.

18. EARLIER ANALYSIS.

There are no earlier CEQA analyses of the proposed project, aside from the general evaluation given this site within the City's General Plan EIR.

APPENDICES:

A- Location Map
B- Air Quality Assessment/Study
C- Mitigation Measures

APPENDIX C

MITIGATION MEASURES:

- **Traffic Mitigation Measure (T 1)**

  Prior to issuance of a grading permit, the applicant shall design and construct a Southbound left turn lane and a northbound right turn lane on Antelope at Cape Aire. Additional paving on Cape Aire shall be provided as necessary to facilitate the safe movement of the haul vehicles to and from the site.

- **Traffic Mitigation Measure (T 2)**

  Prior to issuance of a grading permit, the applicant shall design and construct a Southbound left turn lane on Antelope at Clinton Keith and increase sight distance at the intersection for southbound traffic to the satisfaction of the Traffic engineer.

- **Traffic Mitigation Measure (T 3)**

  The project shall be responsible for the maintenance and repair of pavement on Antelope Road damaged by the project related traffic.

- **Traffic Mitigation Measure (T 4)**

  Hours of operation are to be from 8 AM to 2 PM Monday through Friday and from 8 AM to 4 PM Monday through Friday when Vista Murrieta High School is not in session. These hours are to be strictly adhered to unless otherwise approved by the city Engineer. Any disruption in traffic deemed to be excessive may require modification to these hours of operation.

- **Traffic Mitigation Measure (T 5)**

  The haul route alternatives for this project are Antelope Road to I-215 via Clinton Keith Road interchange or Scott Road interchange. Should construction begin on the Clinton Keith Road interchange prior to completion of this mass grading operation, project related traffic may be prohibited from using Clinton Keith Road, or as directed by the City Engineer.

- **Biological Resources Mitigation Measure (B 1)**

  A burrowing owl (BUOW) clearance survey shall be conducted 30-days prior to initiation of ground-disturbing activities of the site. If the clearance survey is positive, additional actions/mitigation may be required pursuant to the MSHCP, Fish and Game Code, and the MBTA.

- **Cultural Mitigation Measure (C-1)**

  If any human remains are encountered on the project site all ground disturbing activities in the vicinity of the discovery will be terminated immediately and the County Coroner's office and the Pechanga Band of Luiseno Indians and Miranda, Thomas, Ogas, & Wengler will be contacted to arrange for management of such remains.

  The applicant shall enter into an agreement with a qualified archeological monitor prior to issuance of a grading permit. In addition, the Pechanga Band of Luiseno Indians shall be contacted to develop a management plan for any resources that may be unearthed, to afford the Band an opportunity to monitor ground-disturbing activities and to participate in the decisions regarding collection and curation of any such resources. Pechanga monitors shall have the opportunity to be present during any grading that will disturb new area or soil.

  A report documenting the monitoring activities shall be submitted to the City of Murrieta within 60 days of completion of grading. This report shall document the type of cultural resources recovered and the disposition of such resources. The artifacts shall be deposited into an accredited institution that is authorized to accept the cultural resources.

- **Hazards Mitigation Measure (HAZ 1)**

  All spills or leakage of petroleum products during construction activities shall be remediated in compliance with applicable state and local regulation regarding cleanup and disposal of the contaminated release. The contaminated waste shall be collected and disposed of at an appropriately licensed disposal or treatment facility.

- **Noise Mitigation Measure (N-1)**

  During construction, the contractor shall ensure all construction equipment is equipped with appropriate noise attenuation devices. (E.g. mufflers)

- **Noise Mitigation Measure (N-2)**

  With the exception of emergency conditions, construction shall be limited to daylight hours or no later than 7 p.m.

- **Noise Mitigation Measure (N-3)**

  If noise complaints demonstrate that a significant noise impact is affecting sensitive receptors due to construction activities (noise levels as measured at the receptor location at a level in excess of the City's noise significance thresholds), the City shall require the construction contractor to apply appropriate measures to reduce the impacts of noise on the sensitive receptor to levels within the City's significance thresholds.

- **Air Quality Mitigation Measure (AQ-1)**
  During construction, the contractor shall ensure all construction equipment is properly serviced and maintained in good operating condition to reduce emissions. The SCAQMD requires that fuel injection timing be retarded 2 degrees for the manufacture's recommendation and use high-pressure injectors.

- **Air Quality Mitigation Measure (AQ-2)**
  During construction, the contractor shall ensure low emission mobile construction equipment is used (replace diesel-powered equipment with gasoline-powered equipment), where feasible, during site preparation, grading, excavation, and construction of the proposed project components.

- **Air Quality Mitigation Measure (AQ-3)**
  During construction, the contractor shall ensure proposed project specific sites are watered and that construction trucks pass through a shaker grate to remove excess dirt prior to exiting the site.

- **Air Quality Mitigation Measure (AQ-4)**
  During construction, the contractor shall ensure that when soil is transported the operator (1) employs water to moisten earthen surface prior to disturbance and immediately after disturbance; (2) controls runoff so it does not saturate the surface of unpaved haul road and cause track-off; and (3) employs watering as an emergency measure during high wind events
  to stabilize actively dusting surface including but not limit to soil pile, unpaved road, and unpaved parking areas.

- **Air Quality Mitigation Measure (AQ-5)**
  During construction, the contractor shall ensure that water-wetting methods and soil-binders are used on exposed soil stockpiles, unpaved roads, and unpaved parking areas. Active grading areas shall be watered at least three times each workday, as needed, to prevent visible plumes from exiting the project site.

- **Air Quality Mitigation Measure (AQ-6)**
  During construction, the contractor shall ensure that during site preparation, grading, excavation and construction, chemical soil stabilizers are applied, according to the manufacturer's specification, to all inactive construction areas, defined as previously graded areas, which are inactive for 96 hours or more.

- **Air Quality Mitigation Measure (AQ-7)**
  During construction, the contractor shall ensure groundcover is re-established through seeding and watering on those parts of the Project site that would not be disturbed for lengthy periods, generally defined as two or more months.

- **Air Quality Mitigation Measure (AQ-8)**
  During construction, the contractor shall ensure that site preparation, grading, excavation and construction, public streets are swept if silt is deposited on these roads from construction activities within the project site.

- **Air Quality Mitigation Measure (AQ-9)**
  During construction, the contractor shall ensure that site preparation, grading, excavation and construction speed limits on unpaved roads are restricted to 15 miles per hour.

- **Air Quality Mitigation Measure (AQ-10)**
  During construction, the contractor shall ensure that site preparation, grading, excavation and construction operations are suspended when wind speeds exceed 25 miles per hour.

- **Air Quality Mitigation Measure (AQ-11)**
  During construction, the contractor shall ensure that during site preparation, grading, excavation and construction, low sulfur fuel is used for stationary construction equipment.

- **Air Quality Mitigation Measure (AQ-12)**
  During construction, the contractor shall ensure that during site preparation, grading, excavation and construction, onsite power sources are used rather than temporary diesel or gasoline ICE generators when feasible.

- **Air Quality Mitigation Measure (AQ-13)**
  During construction, the contractor shall ensure that during site preparation, grading, excavation and construction, the contractor will establish a car-pool program for construction employees, which will include incentives with the goal of achieving a 1.5 persons per vehicle ridership for this project.

- **Air Quality Mitigation Measure (AQ-14)**
  During construction, the City shall require a lunch shuttle or catering program is implemented during the site preparation, grading, excavation and construction to reduce the number of lunchtime trips to and from the site.

- **Air Quality Mitigation Measure (AQ-15)**
  The City shall require that off-site intersection traffic signals be synchronized to prevent congestion of traffic flow in the area of the project.

MSHCP
Compliance Report

CLINTON KEITH PROJECT
Barratt American Homes, Inc.

HELIX
environmental planning, inc.

February 22, 2005

HELIX environmental planning, inc.

8100 La Mesa Blvd., Suite 150

La Mesa, CA 91941-6476

e-mail:admin@helixepi.com

fax (619) 462-0552

phone (619) 462-1515

February 22, 2005

BAI-14

City of Murrieta Planning Department
26442 Beckman Ct.
Murrieta, CA 92502-1409
(951) 304-2489

Subject: Clinton Keith Property – MSHCP Compliance

Dear Planning Department:

The purpose of this letter is to provide the biological data on Barratt American Inc.'s Clinton Keith property to comply with the Western Riverside County Multiple Species Habitat Conservation Plan (MSHCP). The Assessor's Parcel Numbers (APNs) of the property are 59-240-032, -049, -050, -051 and -052. The checklist of actions necessary to implement the terms and conditions of the MSHCP is enclosed.

Location

The property is located in the City of Murrieta in western Riverside County east of Interstate 215, south of Highway 74 and west of Highway 79 (Figure 1). More specifically, the site is located just east of Antelope Road, north of Clinton Keith Road, west of Meadowlark Lane and south of Cape Aire Road (Figures 2 and 3). It is located in the Murrieta Creek Sub Unit of the Southwest Area Plan (County of Riverside [County] 2003).

The property is located on the U.S. Geological Survey 7.5-minute Murrieta quadrangle map in southwest corner of Section 35, Township 6 South, Range 3 West. Specifically, the site is located at 117° 10' 00" latitude and 33° 36' 00" longitude.

Site Description and Land Use

Approximately half of the property is in active agricultural use and appears to have been dry farmed for many years, during which time it has been repeatedly disced (Figure 3). The site is predominately vacant land, with the northern half cleared of native vegetation. The only developed portion of the site is a ball field located along the southern border in the middle of the southern half of the site. A high school is located south of the property across Clinton Keith Road, residential development is under construction to the east, vacant land is to the north and the 215 freeway is to the west. An abandoned well is present in the northeastern corner of the southern half of the property.

Two hills are present on site: one located centrally along the northern boundary and one along the central portion toward the western boundary (Figure 3). The site generally slopes to the east, with elevations ranging from 1,500 feet above mean sea level (amsl) in the eastern portion of the site and approximately 1,640 feet amsl in the hilly western section of the site. The soils within the project site are characterized as Cajalco fine sandy loam, Las Posas loam and Las Posas rocky loam.

Project Description

While no specific project has been proposed for the Clinton Keith property, a mixed development of residential and commercial uses is anticipated.

Biological Resources

Prior to conducting field surveys, HELIX Environmental Planning, Inc. (HELIX) determined which biological resources would have the potential to occur on site by conducting an in-house database search of sensitive species known to occur within the vicinity of the site.

A general biological reconnaissance of the site was performed on June 16, 2004 by HELIX biologist Scott Taylor and Senior Ecologist Dr. Stephen Neudecker. No listed or sensitive plant species was observed at that time.

HELIX biologist Zack West conducted a winter burrowing owl survey on December 22, 2004 within the study area as well as within a 500-foot wide buffer zone surrounding the proposed project impact footprint. The survey technique consisted of slowly walking transects at 30-meter intervals through suitable habitat. This survey was conducted in accordance with California Department of Fish and Game (CDFG; 1995) burrowing owl protocol. A nesting season survey will be conducted in spring 2005.

HELIX biologists Rob Hogenauer and Mr. West conducted vegetation mapping for the site on January 7, 2005. Vegetation was mapped on an aerial photograph (1"=500' scale) of the study area. Vegetation communities were mapped in accordance with the MSHCP.

Nomenclature for this report is from Holland (1986) for vegetation communities, Hickman ed. (1993) for plants, Crother (2001) for reptiles and amphibians, American Ornithologists' Union (2004) for birds, Baker et al. (2003) for mammals and Environmental Laboratory (1987), Studt (1991) and Williams (1992) for wetlands. Sensitive plant and animal status is taken from CDFG (2005a and b, respectively). Sensitive plant species habitats and blooming periods were determined from the California Native Plant Society ([CNPS] 2005). Stephens' kangaroo rat (*Dipodomys stephensi*) habitat conservation and fee area information is taken from the Riverside County Habitat Conservation Agency (1996) and the County Board of Directors (1996), respectively.

Vegetation Communities

Six upland communities and a small, developed area exist within the project boundaries (Table 1; Figure 4). The existing communities consist of Riversidean sage scrub (including disturbed), Riversidean sage scrub/chaparral ecotone, southern mixed chaparral, chamise chaparral, disturbed habitat and agricultural land. Each of these communities is described below.

Table 1
ON-SITE VEGETATION COMMUNITIES

HABITAT TYPE	ACRE(S)
Non-wetland Habitat	
Riversidean sage scrub	4.78
Riversidean sage scrub – disturbed	8.93
Riversidean sage scrub/chaparral ecotone	0.49
Southern mixed chaparral	4.43
Chamise chaparral	0.66
Disturbed habitat	1.49
Agriculture	15.87
Developed	1.31
TOTAL	37.96

Riversidean Sage Scrub (including disturbed)

Riversidean sage scrub is a subtype of coastal sage scrub, one of the two dominant shrub communities of California. The plant community occurs on very dry sites and typically is comprised of drought-tolerant plant species with very few (if any) evergreen plants. The southern half is primarily Riversidean sage scrub with disturbed area intermixed in a mosaic pattern. The Riversidean sage scrub community on site is predominated by low-growing shrubs, including California sagebrush (*Artemisia californica*), California buckwheat (*Eriogonum fasciculatum*) and deerweed (*Lotus scoparious*). Having a large quantity of non-native grasses and forbs, disturbed areas of Riversidean sage scrub occur in a mosaic with the Riversidean sage scrub areas.

Riversidean Sage Scrub/Chaparral Ecotone

Small amounts of shrub habitat occur on site that can be neither placed firmly in either the coastal sage scrub or chaparral category; thus, they are considered an ecotone. This community occurs in the southeast portion of the site.

Chamise Chaparral

Chamise chaparral is a 3- to 10-foot tall plant community overwhelmingly dominated by chamise (*Adenostoma fasciculatum*), although in some areas black sage (*Salvia mellifera*) is also present in large amounts. Chamise plants contain volatile oils that make the community relatively susceptible to fire, and the plants have adapted to repeated fires by stump sprouting. The chamise chaparral on site occurs on most of the hilltops and ridges of the property.

Agricultural

The agricultural area on the site consists of land that has been regularly disced. Plant species observed in the agricultural area include miner's lettuce (*Claytonia perfoliata*), rancher's fiddleneck (*Amsinckia menziesii* var. *intermedia*), wild oat (*Avena fatua*) and mustard (*Brassica* spp.).

Disturbed Habitat

Disturbed habitat consists of areas that support sparse or no vegetation, such as roads, trails and cleared areas. The small amounts of vegetation within disturbed areas are generally comprised of non-native weedy species such as mustard, tree tobacco (*Nicotiana glauca*), wild oat and grasses (*Bromus* spp.). On site, this habitat is located on the dirt roads, paths and within weedy or unvegetated areas and supports species such as mustard.

Developed

Developed lands consist of paved roads, houses or other structures. The developed areas on site consist of a baseball/softball diamond complete with backstop on the south edge of the site, a steel tank next to the ball field and an abandoned well in the northeast portion of the southern half of the site.

Rare Plants

No sensitive plant species were observed on site during any of the surveys in 2004 and 2005.

Sensitive Animal Species

One listed species, the coastal California gnatcatcher (*Polioptila californica californica*), and three sensitive species were observed on the site.

The federal listed threatened coastal California gnatcatcher was observed in the western portion of the southern half of the property during a site assessment conducted in July 2004. The coastal California gnatcatcher is a covered species under the MSHCP, and no additional surveys or mitigation is required.

The sensitive orange-throated whiptail (*Cnemidophorus hyperythrus*), San Diego black-tailed jackrabbit (*Lepus californicus bennettii*) and California horned lark (*Eremophila alpestris actia*) were also observed within the project site.

The site occurs in an area identified by the MSHCP as requiring focused surveys for the burrowing owl (*Athene cunicularia*). As noted earlier, a focused survey was conducted on January 27, 2005 by HELIX biologist Zack West with negative results (HELIX 2005).

MSHCP Compliance

While the Clinton Keith property is located within the MSHCP's Southwest Area Plan, SubUnit 1 – Murrieta Creek (Figure 5), it is not within any specific conservation criterion cell (Attachment A) and is not subject to the formal Property Owner Initiated Habitat Evaluation and Acquisition Negotiation Strategy (HANS) process nor the Joint Project Review by the Regional Conservation Agency (RCA). The project is subject to the MSHCP fee of $1,651 per development unit (DU).

Specifically, if suitable habitat is present on the site, surveys are required for Munz's onion (*Allium munzii*), California Orcutt grass (*Orcuttia californica*) and burrowing owl. Munz's onion and California Orcutt grass are plants that are usually found in vernal pools and clay soils, neither of which is present on the site. The site has no habitat to support Munz's onion or California Orcutt grass, and spring plant surveys are not required.

The CDFG burrowing owl protocol survey includes both a single winter (between December 1 and January 31) and a single nesting season survey (February 1 through August 31), unless owls are detected in the first survey (CDFG 1995). As noted above, a winter burrowing owl survey was conducted on December 22, 2004 with negative results (HELIX 2005). A nesting season burrowing owl survey will be conducted between April 15 and July 15 of 2005 in accordance with CDFG survey protocol (CDFG).

The site is required to show compliance with the MSHCP through specific habitat assessments and applicable biological surveys and provision of an analysis showing compliance with the MSHCPs' Urban/Wildlands Interface Policies.

The property is within the Riverside County Habitat Conservation Plan (HCP) Fee Plan Area (County 1996) for the federally listed endangered/state listed threatened Stephens' kangaroo rat. That HCP provides a method for mitigation of impacts to that species caused by the loss of its habitat as a result of development. The MSHCP adheres to guidelines of the HCP, which provides a method for mitigation of impacts to that species caused by the loss of its habitat as a result of development. When on-site mitigation is not possible, applicants for

development permits within the boundaries of the Fee Assessment Area pay a $500 per acre mitigation fee, which is usually collected at the time of issuance of the grading permit.

Section 6.3.2 of the MSHCP requires surveys for additional species if suitable habitat is found to be present on site. Within the Murrieta Creek Sub Unit of the Southwest Area Plan, surveys for the Los Angeles pocket mouse (*Perognathus longimembris brevinasus*) and California red-legged frog (*Rana aurora draytonii*) are included. Suitable habitat for the Los Angeles pocket mouse consists of patchy vegetation, such as sage scrub and fine sandy soils associated with washes and wind-blown dunes (MSHCP). While patchy Riversidean sage scrub comprises a large portion of the southern half of the site, there are no loose sandy soils, washes or dunes present on the property. The chances of the Los Angeles pocket mouse occurring on site are low, and a focused survey for the Los Angeles pocket mouse is not required.

The California red-legged frog is restricted to lowland wetlands, streams and pools (MSHCP). No aquatic resources are present on site, and the California red-legged frog is not expected to occur; therefore, a focused survey for California red-legged frog is not required.

Consistency With MSHCP Narrow Endemic Plants Policy 6.1.3

The proposed project will comply with Section 6.1.3 since the site has no habitat to support Munz's onion or California Orcutt grass, and spring plant surveys are not required.

Consistency With MSHCP Urban/Wildlands Interface Policy 6.1.4

The following measures will be implemented by the project to minimize the identified potential indirect impacts.

- All project runoff will be treated prior to exiting the site to reduce pollutants of concern.
- The project will not drain into any MSHCP Conservation Area.
- There will be no increase in water flow from the project site.
- Night lighting will be directed away from any MSHCP Conservation Area (including that belonging to private property owners) will be selectively placed, directed and shielded away from preserved habitat.
- No plant included on the California Exotic Pest Plant Council's list of invasive species or in Table 6-2 of the MSHCP will be used in any project landscape

anywhere on the site, and only native species will be planted adjacent to open space areas. A list of prohibited species will be provided to home buyers.

- The proposed project has been designed so that no additional take of conserved habitat will be necessary for fuel modification purposes.

- Manufactured slopes associated with the proposed site development will not extend into the MSHCP conservation area.

Consistency With MSHCP Database Updates/Additional Survey Requirements Section 6.3.2

A winter burrowing owl survey was conducted on December 22, 2004 with negative results (HELIX 2005). A nesting season burrowing owl survey will be conducted between April 15 and July 15, 2005 in accordance with CDFG survey protocol (CDFG), and the results will be forwarded to the City.

Aquatic Resources and Wetland Permits

The U.S. Army Corps of Engineers (Corps), CDFG and State Water Resources Control Board (SWRCB) regulate a project's effects on aquatic resources.

The regulatory authority of the Corps comes from Section 404 of the Clean Water Act, which requires Corps authorization for work involving intentional or unintentional placement of fill or discharge of dredged materials into any Waters of the U.S. Corps jurisdiction extends up to the ordinary high water mark for non-tidal waters.

The CDFG requires a 1602 Streambed Alteration Agreement (SAA) for projects that will divert or obstruct the natural flow of water; change the bed, channel or bank of any stream; remove riparian vegetation or use any material from a streambed. The SAA is a contract between the applicant and the CDFG stating what can be done in the riparian zone and stream course.

A federal Clean Water Act Section 401 Water Quality Certification from the SWRCB is required for every federal permit action that may result in a discharge into any Waters of the U.S. A 404 Permit must have state certification by the SWRCB that the proposed activity will not violate federal and/or state water quality standards. The SWRCB reviews the request for certification and may recommend either certification or denial of certification to the State Board Executive Director.

No aquatic resource is present on the project site. The Clinton Keith property does not contain any Corps or CDFG jurisdictional areas. It is the professional opinion of HELIX that there are no jurisdictional waters on the Clinton Keith

property and that 404 and 401 Permits as well as a 1602 Agreement will not be required for construction.

Conclusion

While no specific project has been proposed for the Clinton Keith property, a mixed development of residential and commercial uses is anticipated that will be in full compliance with the MSHCP.

The project will be consistent with the MSHCP based on the following:

- While the Clinton Keith property is not within any specific conservation criterion cell and is not subject to the formal HANS process, no additional conservation is required.

- The project is subject to the MSHCP fee of $1,651 per DU.

- The proposed project will comply with Section 6.1.3 since the site has no habitat to support Munz's onion or California Orcutt grass, and spring plant surveys are not required.

- The project is consistent with Section 6.1.4 because the project has minimized indirect impacts through the use of BMPs, appropriate buffering, appropriate access and lighting control and control of exotic species.

- The project will be consistent with Section 6.3.2. A winter burrowing owl survey was conducted on December 22, 2004 with negative results (HELIX 2005). A nesting season burrowing owl survey will be conducted between April 15 and July 15 of 2005 in accordance with CDFG survey protocol (CDFG), and the results will be forwarded to the City.

I am available to meet with your staff if necessary to conclude the MSHCP compliance process. Please direct your response to this application to me, and call me if you have any questions.

Sincerely,

Stephen Neudecker

Dr. Stephen Neudecker
Certified Senior Ecologist

cc: David Jacinto, Barratt American, Inc.

Enclosures

MSHCP Implementation Checklist
Figure 1. Regional Location Map
Figure 2. Project Vicinity Map
Figure 3. Aerial Photograph
Figure 4. Vegetation Map
Figure 5. MSHCP Criteria Cells

Attachment A – HANS Summary Reports:

359-240-032
359-240-049
359-240-050
359-240-051
359-240-052

Attachment B – Compact Disk (CD):

Transmittal Letter
Figures
HANS Summary Reports

LITERATURE CITED AND/OR MATERIALS REVIEWED

American Ornithologists' Union. 2004. The AOU Checklist of North American Birds. URL: http://www.aou.org/checklist/birdlist45.pdf.

Baker, R.J., L.C. Bradley, R.D. Bradley, J.W. Dragoo, M.D. Engstrom, R.S. Hoffmann, C.A. Jones, F. Reid, D.W. Rice, and C. Jones. 2003. Revised checklist of North American mammals north of Mexico. Occasional Papers of the Museum, Texas Tech University 223.

California Department of Fish and Game (CDFG) Natural Diversity Database (NDDB). 2005a. State and Federally Listed Endangered, Threatened, and Rare Plants of California. State of California, The Resources Agency, Habitat Conservation Division, Wildlife & Habitat Data Analysis Branch. URL: http://www.dfg.ca.gov/whdab/pdfs/TEPlants.pdf. January.

2005b. State and Federally Listed Endangered and Threatened Animals of California. State of California, The Resources Agency, Habitat Conservation Division, Wildlife and Habitat Data Analysis Branch. URL: http://www.dfg.ca.gov/whdab/pdfs/TEAnimals.pdf. January.

California Native Plant Society (CNPS). 2005. Inventory of Rare and Endangered Plants. Internet searchable database Version 6-05a. URL: http://www.cal.net/~levinel/cgi-bin/cnps/sensinv.cgi. January 9.

CDFG. 1995. Staff Report on Burrowing Owl Mitigation.

County of Riverside (County). 2003. Riverside County Integrated Project. Multiple Species Habitat Conservation Plan (includes the Southwest Area Plan). URL: http://www.rcip.org/conservation.htm.

1996. Board of Directors Ordinance No. 663.10 of the County of Riverside Amending Ordinance 663 Establishing the Riverside County Stephens' Kangaroo Rat Habitat Conservation Plan Fee Assessment Area and Setting Mitigation Fees.

Crother, B.I. 2001. Scientific and Standard English Names of Amphibians and Reptiles of North America North of Mexico, With Comments Regarding Confidence in Our Understanding. Society for the Study of Amphibians and Reptiles 29. 84 pp.

Environmental Laboratory. 1987. Corps of Engineers Wetlands Delineation Manual. Technical Report Y-87-1. U.S. Army Engineer Waterways Experiment Station, Vicksburg, Mississippi. 100 pp. with Appendices.

HELIX Environmental Planning, Inc. (HELIX). 2005. Winter Burrowing Owl Survey Report.

Hickman, J.C., ed. 1993. The Jepson Manual: Higher Plants of California. University of California Press, Berkeley. 1400 pp.

Holland R.F. 1986. Preliminary Descriptions of the Terrestrial Natural Communities of California. Nongame-Heritage Program, State of California, Department of Fish and Game, Sacramento. 156 pp.

Riverside County Habitat Conservation Agency. 1996. Habitat Conservation Plan for the Stephens' Kangaroo Rat in Western Riverside County California. March.

Studt, J.F. 1991. Memorandum: Questions and Answers on 1987 Manual. U.S. Army Corps of Engineers. October 7.

Williams, A.E. 1992. Memorandum: Clarification and Interpretation of the 1987 Manual. U.S. Army Corps of Engineers. March 6.

Checklist of Actions Necessary to Implement the Terms and Conditions of the MSHCP

HANS CASE# NA - This property in not within any criterion cell.

Permit or Development Application Case Number(s): SP#####, Clinton Keith Property, APNs - 59-240-032, -049, -050, -051, and -052

☐ Requires Compliance with MSHCP Narrow Endemic Plants Policies (MSHCP, Section 6.1.3 and Errata to MSHCP). Focused Surveys are Required if there is habitat for the species checked below:

__ Brand's phacelia
X California Orcutt grass
__ Hammitt's clay-cress
__ Johnston's rockcress
__ Many-stemmed dudleya
__ Munz's mariposa lily
X Munz's onion
__ San Diego ambrosia
__ San Jacinto Mountains bedstraw
__ San Miguel savory
__ Slender-horned spine flower
__ Spreading navarretia
__ Wright's trichocoronis
__ Yucaipa onion

☐ Requires Compliance with Urban/Wildlands Interface Policies (MSHCP, Section 6.1.4)

☐ Requires Compliance with Database Updates/Additional Survey Requirements (MSHCP, Section 6.3.2 and Errata to MSHCP). Focused Surveys are Required for the species checked below if there is habitat:

__ Coulter's goldfields
__ Davidson saltscale
__ heart-leafed pitcher sage
__ little mousetail
__ mud nama
__ Nevin's barberry
__ Parish's brittlescale
__ prostrate navarretia
__ round-leaved filaree
__ Vail Lake ceanothus
__ arroyo toad
__ California red-legged frog
__ mountain yellow-legged frog
X burrowing owl
__ Aguanga kangaroo rat
__ San Bernardino kangaroo rat
__ Los Angeles pocket mouse
__ smooth tarplant
__ thread-leaved brodiaea
__ San Jacinto Valley crownscale

*Note: Section 6.2.d of the MSHCP allows for increasing agricultural use. At the time the property is no longer in agricultural use and a development application is submitted to the County, the applicant will be required to comply with the Western Riverside County Multiple Species Habitat Conservation Plan.

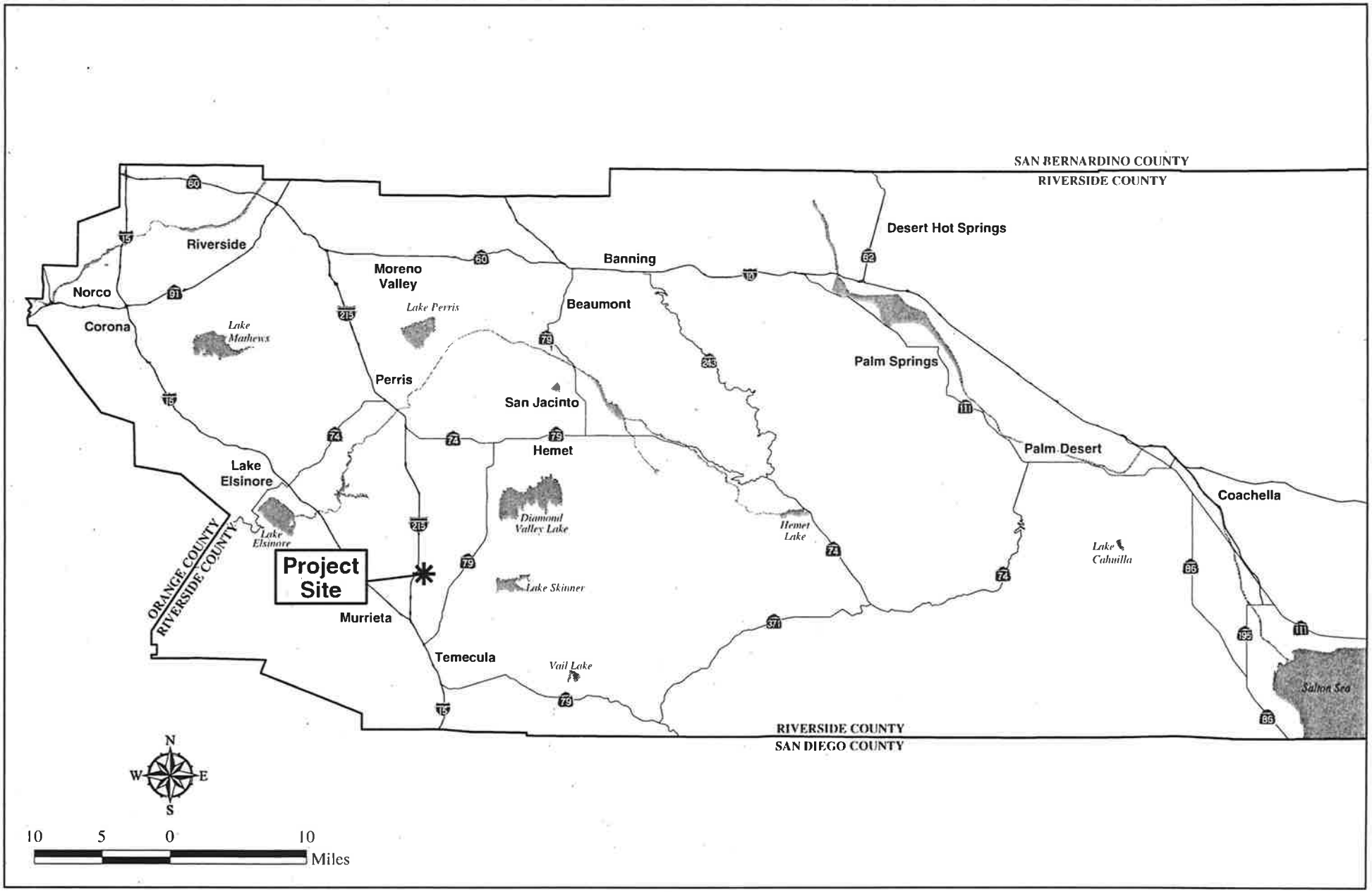

Regional Location Map

CLINTON KEITH PROPERTY

HELIX

Figure 1

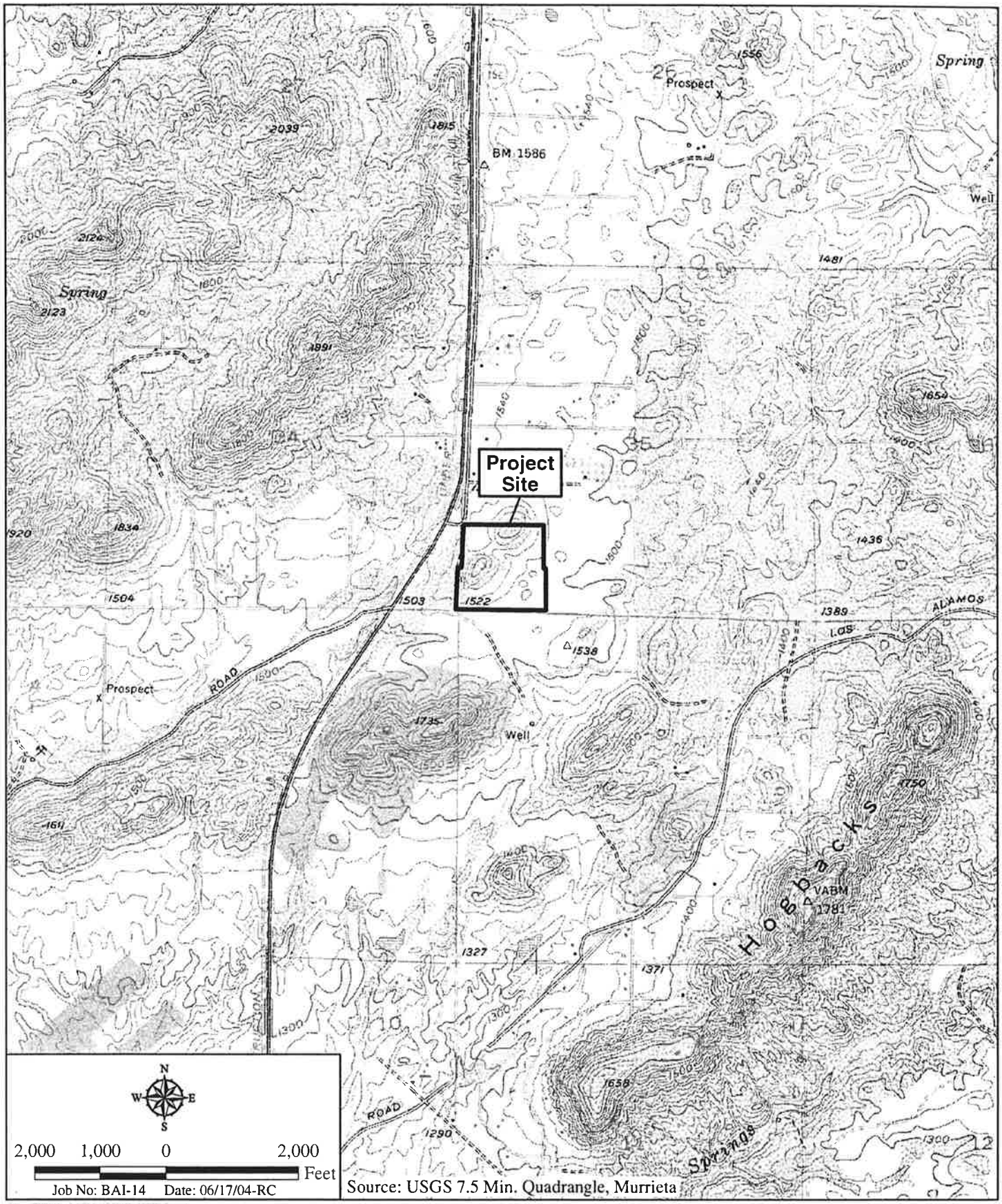

I:\ArcGIS\B\BAI-14\Map\BIOUIANS\Fig2.mxd

Project Vicinity Map

CLINTON KEITH PROPERTY

HELIX

Figure 2

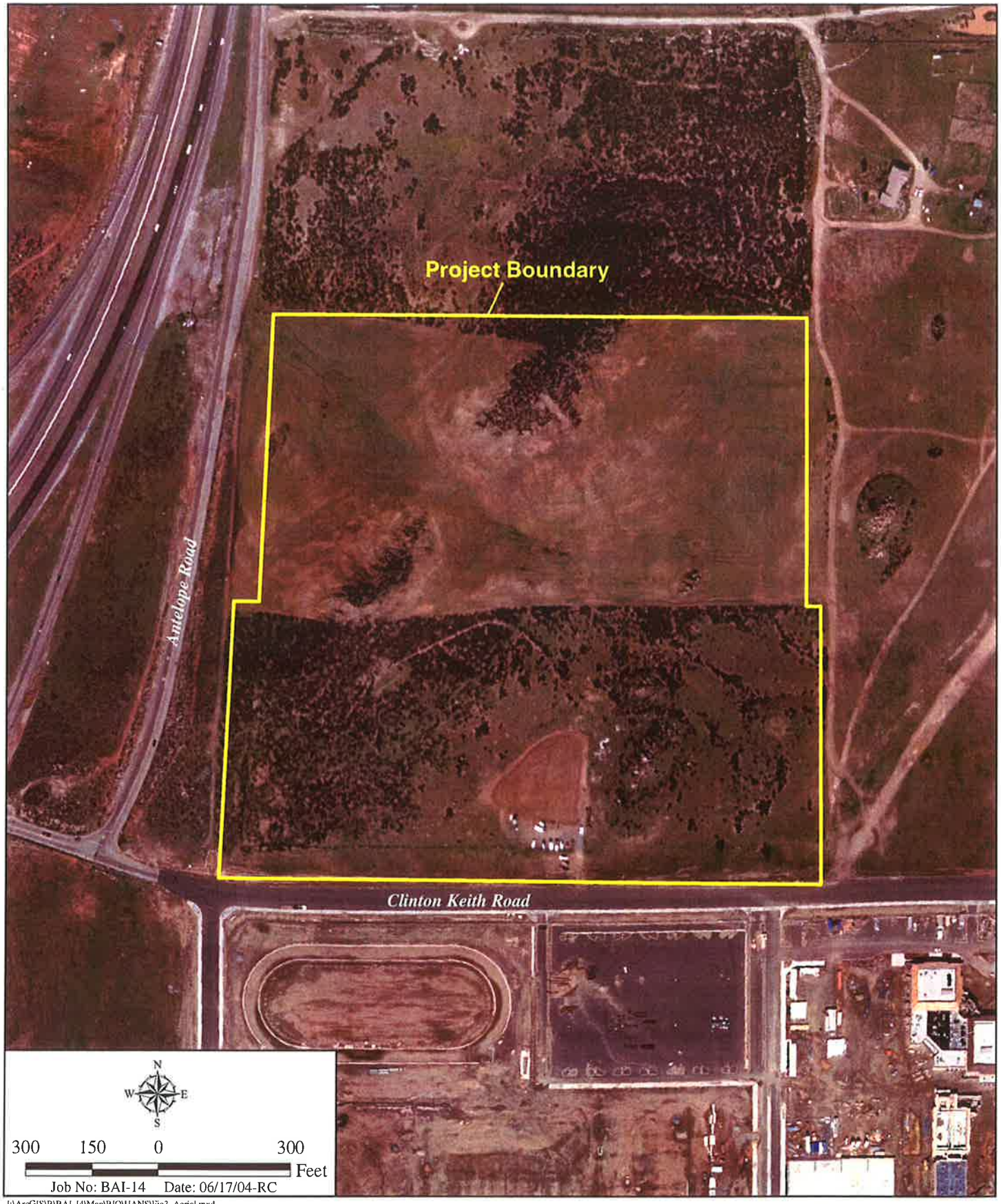

I:\ArcGIS\B\BAI-14\Map\BIOMIANS\Fig3_Aerial.mxd

Aerial Photograph

CLINTON KEITH PROPERTY

HELIX

Figure 3

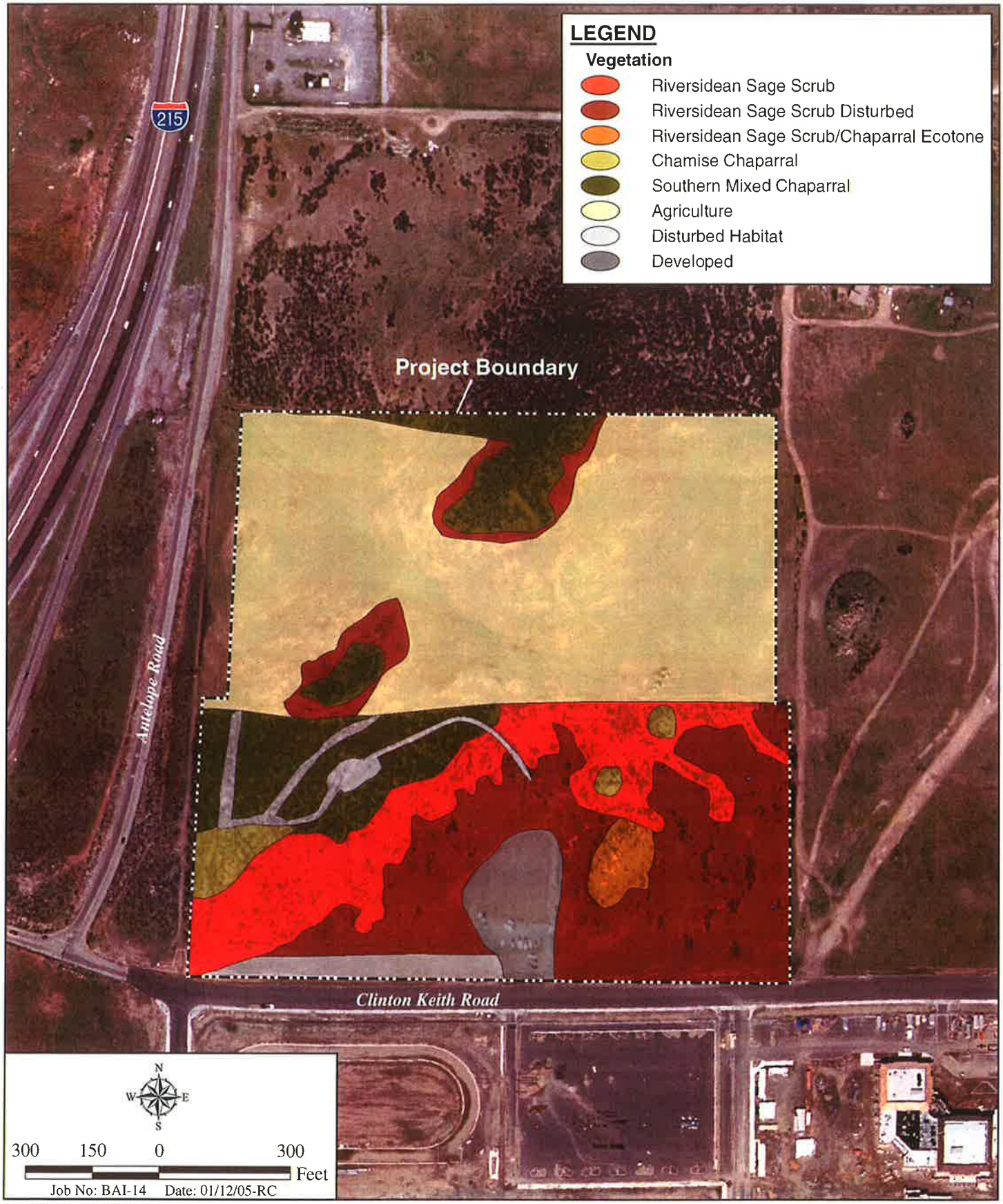

I:\ArcGIS\B\BAI-14\Map\BIO\HANS\Fig4_Veg.mxd

Vegetation Map

CLINTON KEITH PROPERTY

HELIX

Figure 4

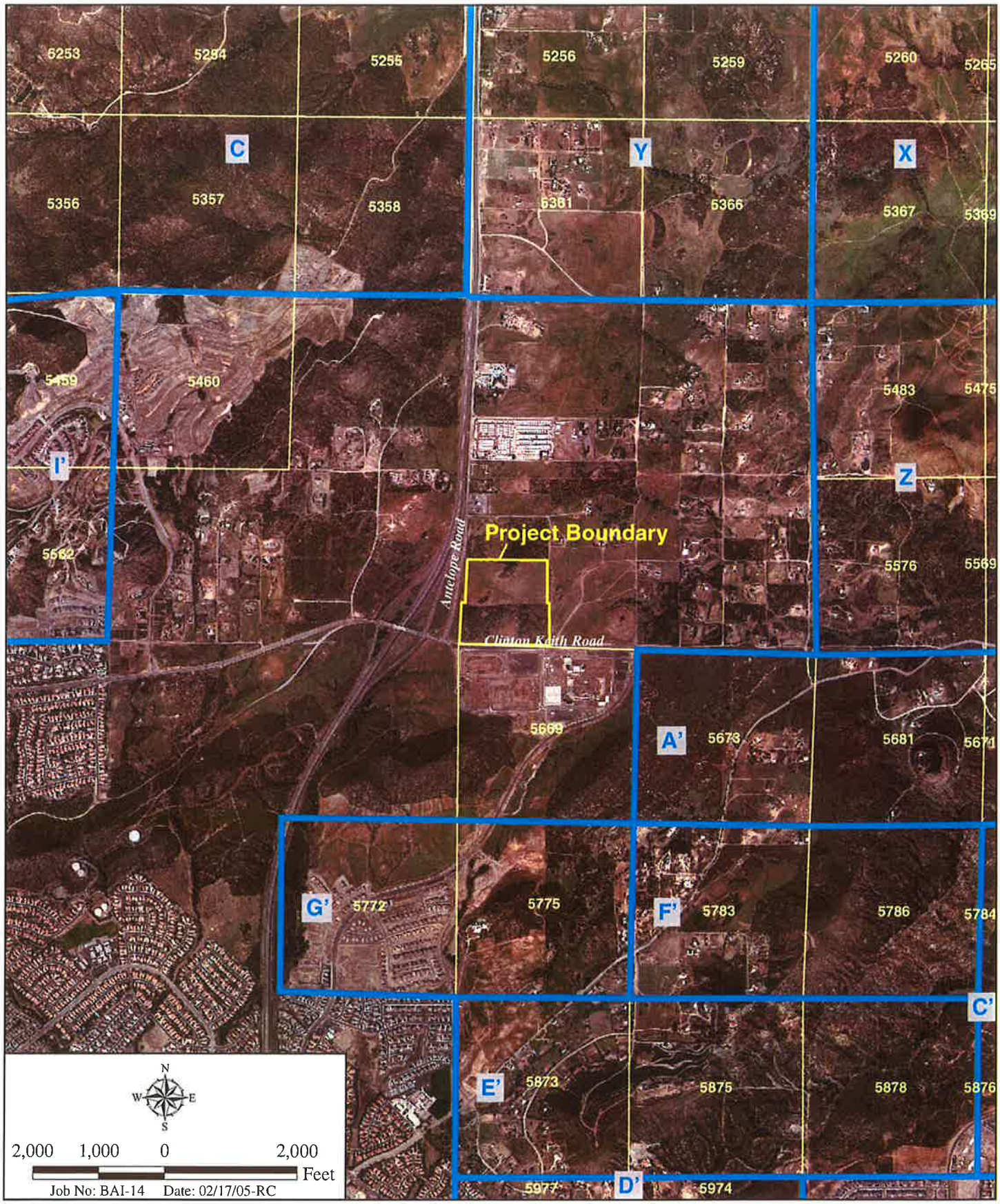

I:\ArcGIS\B\BAI-14\Map\BIO\HANS\Fig5_MSCHP.mxd

MSHCP Criteria Cells

CLINTON KEITH PROPERTY

HELIX

Figure 5

ATTACHMENT A
HANS Summary Reports

Summary Parcel Number 359-240-032

Summary Parcel Number 359-240-049

Summary Parcel Number 359-240-050

Summary Parcel Number 359-240-051

Summary Parcel Number 359-240-052

Summary Parcel Number: 359240032

Riverside County Integrated Project (RCIP)
Proposed Multiple Species Habitat Conservation Plan (MSHCP)
Online Custom Reporting

The selected Parcel is not located within a proposed criteria area.

Habitat Assessments
Habitat Assessment shall be required and should address at a minimum potential habitat for the following species:

Burrowing Owl
Burrowing owl

Narrow Endemic Plant Species
Munz's onion, California Orcutt grass

If potential habit for these species is determined to be located on the property focused surveys may be required during the appropriate season.

Project Status

Riverside County is nearing the end of a comprehensive planning effort called the Riverside County Integrated Project (RCIP). RCIP integrates three regional planning efforts; a County General Plan, a Community and Environmental Transportation Acceptability Process to determine present and future road-way infrastructure; and a Multiple Species Habitat Conservation Plan (MSHCP) to conserve listed and sensitive species and their habitats. The final MSHCP was approved by the County Board of Supervisors on June 17, 2003.

The MSHCP is a comprehensive, multi-jurisdictional effort that includes portions of Western Riverside County and fourteen cities. Rather than deal with endangered species on a one-by-one basis, this Plan focuses on the conservation of 146 species. The MSHCP proposes a reserve system of approximately 500,000 acres of which approximately 347,000 acres is currently within public ownership and 153,000 acres are currently in private ownership. An approved MSHCP will contribute to the economic viability of the region by providing landowners, developers, and those who build public infrastructure with certainty, a streamlined regulatory process, and identified project mitigation.

Although the MSHCP has been adopted by the County, federal and state permits have not yet been issued. Once the permits are granted, the MSHCP, will require no further surveys for 75% of the 146 species covered by the MSHCP. Habitat assessments and/or surveys may be undertaken within suitable habitat areas in specific locations identified on survey maps in the MSHCP.

More information concerning RCIP, the MSHCP, and processing schedules may be obtained from www.rcip.org or by contacting the following:

County contact: Jamie Thompson, 909-955-6892

Surveys Within the MSHCP Plan Area

Summary Parcel Number: 359240049

Riverside County Integrated Project (RCIP)
Proposed Multiple Species Habitat Conservation Plan (MSHCP)
Online Custom Reporting

The selected Parcel is not located within a proposed criteria area.

Habitat Assessments
Habitat Assessment shall be required and should address at a minimum potential habitat for the following species:

Burrowing Owl
Burrowing owl

Narrow Endemic Plant Species
Munz's onion, California Orcutt grass

If potential habit for these species is determined to be located on the property focused surveys may be required during the appropriate season.

Project Status

Riverside County is nearing the end of a comprehensive planning effort called the Riverside County Integrated Project (RCIP). RCIP integrates three regional planning efforts; a County General Plan, a Community and Environmental Transportation Acceptability Process to determine present and future road-way infrastructure; and a Multiple Species Habitat Conservation Plan (MSHCP) to conserve listed and sensitive species and their habitats. The final MSHCP was approved by the County Board of Supervisors on June 17, 2003.

The MSHCP is a comprehensive, multi-jurisdictional effort that includes portions of Western Riverside County and fourteen cities. Rather than deal with endangered species on a one-by-one basis, this Plan focuses on the conservation of 146 species. The MSHCP proposes a reserve system of approximately 500,000 acres of which approximately 347,000 acres is currently within public ownership and 153,000 acres are currently in private ownership. An approved MSHCP will contribute to the economic viability of the region by providing landowners, developers, and those who build public infrastructure with certainty, a streamlined regulatory process, and identified project mitigation.

Although the MSHCP has been adopted by the County, federal and state permits have not yet been issued. Once the permits are granted, the MSHCP, will require no further surveys for 75% of the 146 species covered by the MSHCP. Habitat assessments and/or surveys may be undertaken within suitable habitat areas in specific locations identified on survey maps in the MSHCP.

More information concerning RCIP, the MSHCP, and processing schedules may be obtained from www.rcip.org or by contacting the following:

County contact: Jamie Thompson, 909-955-6892

Surveys Within the MSHCP Plan Area

Summary Parcel Number: 359240050

Riverside County Integrated Project (RCIP)
Proposed Multiple Species Habitat Conservation Plan (MSHCP)
Online Custom Reporting

The selected Parcel is not located within a proposed criteria area.

Habitat Assessments
Habitat Assessment shall be required and should address at a minimum potential habitat for the following species:

Burrowing Owl
Burrowing owl

Narrow Endemic Plant Species
Munz's onion, California Orcutt grass

If potential habit for these species is determined to be located on the property focused surveys may be required during the appropriate season.

Project Status

Riverside County is nearing the end of a comprehensive planning effort called the Riverside County Integrated Project (RCIP). RCIP integrates three regional planning efforts; a County General Plan, a Community and Environmental Transportation Acceptability Process to determine present and future road-way infrastructure; and a Multiple Species Habitat Conservation Plan (MSHCP) to conserve listed and sensitive species and their habitats. The final MSHCP was approved by the County Board of Supervisors on June 17, 2003.

The MSHCP is a comprehensive, multi-jurisdictional effort that includes portions of Western Riverside County and fourteen cities. Rather than deal with endangered species on a one-by-one basis, this Plan focuses on the conservation of 146 species. The MSHCP proposes a reserve system of approximately 500,000 acres of which approximately 347,000 acres is currently within public ownership and 153,000 acres are currently in private ownership. An approved MSHCP will contribute to the economic viability of the region by providing landowners, developers, and those who build public infrastructure with certainty, a streamlined regulatory process, and identified project mitigation.

Although the MSHCP has been adopted by the County, federal and state permits have not yet been issued. Once the permits are granted, the MSHCP, will require no further surveys for 75% of the 146 species covered by the MSHCP. Habitat assessments and/or surveys may be undertaken within suitable habitat areas in specific locations identified on survey maps in the MSHCP.

More information concerning RCIP, the MSHCP, and processing schedules may be obtained from www.rcip.org or by contacting the following:

County contact: Jamie Thompson, 909-955-6892

Surveys Within the MSHCP Plan Area

Summary Parcel Number: 359240051

Riverside County Integrated Project (RCIP)
Proposed Multiple Species Habitat Conservation Plan (MSHCP)
Online Custom Reporting

The selected Parcel is not located within a proposed criteria area.

Habitat Assessments
Habitat Assessment shall be required and should address at a minimum potential habitat for the following species:

Burrowing Owl
Burrowing owl

Narrow Endemic Plant Species
Munz's onion, California Orcutt grass

If potential habit for these species is determined to be located on the property focused surveys may be required during the appropriate season.

Project Status

Riverside County is nearing the end of a comprehensive planning effort called the Riverside County Integrated Project (RCIP). RCIP integrates three regional planning efforts; a County General Plan, a Community and Environmental Transportation Acceptability Process to determine present and future road-way infrastructure; and a Multiple Species Habitat Conservation Plan (MSHCP) to conserve listed and sensitive species and their habitats. The final MSHCP was approved by the County Board of Supervisors on June 17, 2003.

The MSHCP is a comprehensive, multi-jurisdictional effort that includes portions of Western Riverside County and fourteen cities. Rather than deal with endangered species on a one-by-one basis, this Plan focuses on the conservation of 146 species. The MSHCP proposes a reserve system of approximately 500,000 acres of which approximately 347,000 acres is currently within public ownership and 153,000 acres are currently in private ownership. An approved MSHCP will contribute to the economic viability of the region by providing landowners, developers, and those who build public infrastructure with certainty, a streamlined regulatory process, and identified project mitigation.

Although the MSHCP has been adopted by the County, federal and state permits have not yet been issued. Once the permits are granted, the MSHCP, will require no further surveys for 75% of the 146 species covered by the MSHCP. Habitat assessments and/or surveys may be undertaken within suitable habitat areas in specific locations identified on survey maps in the MSHCP.

More information concerning RCIP, the MSHCP, and processing schedules may be obtained from www.rcip.org or by contacting the following:

County contact: Jamie Thompson, 909-955-6892

Surveys Within the MSHCP Plan Area

Summary Parcel Number: 359240052

Riverside County Integrated Project (RCIP)
Proposed Multiple Species Habitat Conservation Plan (MSHCP)
Online Custom Reporting

The selected Parcel is not located within a proposed criteria area.

Habitat Assessments
Habitat Assessment shall be required and should address at a minimum potential habitat for the following species:

Burrowing Owl
Burrowing owl

Narrow Endemic Plant Species
Munz's onion, California Orcutt grass

If potential habit for these species is determined to be located on the property focused surveys may be required during the appropriate season.

Project Status

Riverside County is nearing the end of a comprehensive planning effort called the Riverside County Integrated Project (RCIP). RCIP integrates three regional planning efforts; a County General Plan, a Community and Environmental Transportation Acceptability Process to determine present and future road-way infrastructure; and a Multiple Species Habitat Conservation Plan (MSHCP) to conserve listed and sensitive species and their habitats. The final MSHCP was approved by the County Board of Supervisors on June 17, 2003.

The MSHCP is a comprehensive, multi-jurisdictional effort that includes portions of Western Riverside County and fourteen cities. Rather than deal with endangered species on a one-by-one basis, this Plan focuses on the conservation of 146 species. The MSHCP proposes a reserve system of approximately 500,000 acres of which approximately 347,000 acres is currently within public ownership and 153,000 acres are currently in private ownership. An approved MSHCP will contribute to the economic viability of the region by providing landowners, developers, and those who build public infrastructure with certainty, a streamlined regulatory process, and identified project mitigation.

Although the MSHCP has been adopted by the County, federal and state permits have not yet been issued. Once the permits are granted, the MSHCP, will require no further surveys for 75% of the 146 species covered by the MSHCP. Habitat assessments and/or surveys may be undertaken within suitable habitat areas in specific locations identified on survey maps in the MSHCP.

More information concerning RCIP, the MSHCP, and processing schedules may be obtained from www.rcip.org or by contacting the following:

County contact: Jamie Thompson, 909-955-6892

Surveys Within the MSHCP Plan Area

ATTACHMENT B
Compact Disk (CD)

Transmittal Letter

Figures

HANS Summary Reports

PHASE I ENVIRONMENTAL SITE ASSESSMENT

Val Vista - CK-17

Vacant Land, 8.23 Acres

NEQ Clinton Keith Road and 215 Freeway

Murrieta, California

PREPARED FOR:

Mr. Allan L. Davis
Retail Development Advisors Corp
27890 Clinton Keith Road
Murrieta, CA 92562

PREPARED BY:

IWS ENVIRONMENTAL
PROJECT #: 080117

Issuance Date

August 23, 2017

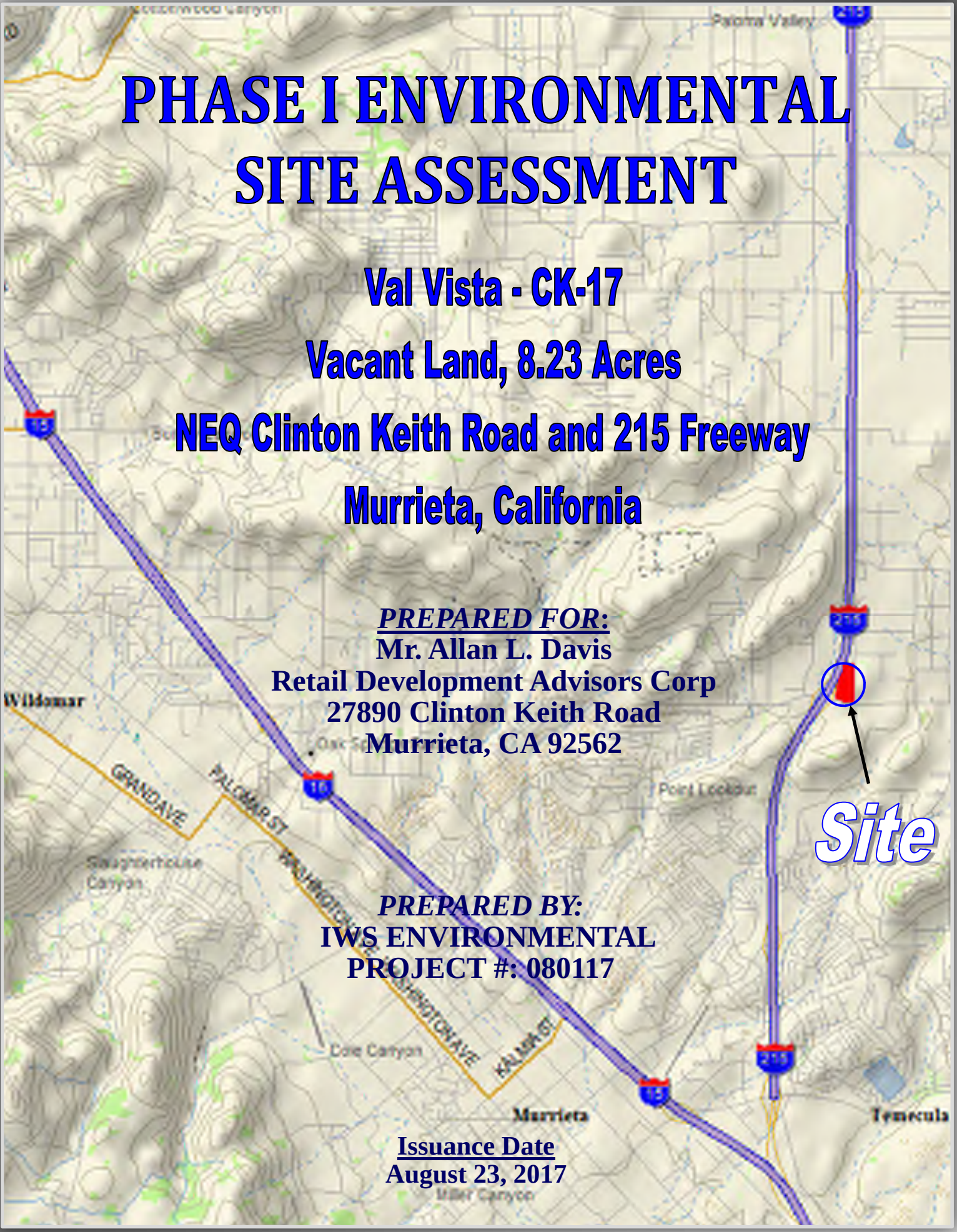

Phase I Environmental Site Assessment

Val Vista, 8.23 Acres – Vacant Land
NEQ Clinton Keith Road and 215 Freeway
Murrieta, California

23 August 2017
IWS Project No. 080117

PREPARED FOR:

Mr. Allan L. Davis
Retail Development Advisors Corp.
27890 Clinton Keith Road
Murrieta, California 92562

PREPARED BY:

IWS Environmental, Inc.

5211 Hartford Way, Westminster, California 92683
(714) 893-6140
www.iwsenvironmental.com

Phase I Environmental Site Assessment

Val Vista, 8.23 Acres – Vacant Land
NEQ Clinton Keith Road and 215 Freeway
Murrieta, California

23 August 2017
IWS Project No. 080117

IWS Environmental, Inc.
5211 Hartford Way, Westminster, California 92683
(714) 893-6140
www.iwsenvironmental.com

PREPARED BY:

Jim Bunck
Environmental Assessor

Phase I Environmental Site Assessment
Val Vista, 8.23 Acres – Vacant Land
NEQ Clinton Keith Road and 215 Freeway
Murrieta, California

TABLE OF CONTENTS

SECTION **PAGE**

EXECUTIVE SUMMARY Vi

1.0. INTRODUCTION 1
- 1.1. PURPOSE 1
- 1.2. SITE DESCRIPTION 2
  - 1.2.1. Location and Legal Description 2
  - 1.2.2. Site and Vicinity General Characteristics 2
  - 1.2.3 Current Use of Property 3
- 1.3. DETAILED SCOPE-OF-SERVICES 3
- 1.4. SIGNIFICANT ASSUMPTIONS 3
- 1.5. LIMITATIONS AND EXCEPTIONS 3
- 1.6. SPECIAL TERMS AND CONDITIONS 4
- 1.7. USER RELIANCE 4

2.0. USER PROVIDED INFORMATION 5

3.0. RECORDS REVIEWED 6
- 3.1. HISTORICAL USE INFORMATION 6
  - 3.1.1. Historical Use Information on Subject Property 6
    - 3.1.1.1. Sanborn Fire Insurance Maps 6
    - 3.1.1.2. Aerial Photographs 7
    - 3.1.1.3. Historical Topographic Maps 8
    - 3.1.1.4. Street Directories 8
    - 3.1.1.5. Murrieta Building & Planning Department 9
    - 3.1.1.6. Riverside County Building & Planning Department 9
    - 3.1.1.7. Assessor Records 9
  - 3.1.2. Historical Use Information on Adjoining Properties 9
- 3.2. PHYSICAL SETTING SOURECES 10
- 3.3. STANDARD ENVIRONMENTAL RECORD SOURCES 11
  - 3.3.1. Subject property Database Search 11
  - 3.3.2. Site Vicinity Database Search 11
    - 3.3.2.1. High Risk Occurrences 12
    - 3.3.2.2. Close Proximity Listings 13
    - 3.3.2.3. Orphan Site Listings 13

3.4.0. ADDITIONAL ENVIRONMENTAL AGENCY RECORD SOURCES 13
- 3.4.1. Regional Water Quality Control Board 14
- 3.4.2. Department of Toxic Control Substances 14
- 3.4.3. Murrieta Fire Department 14
- 3.4.4. County of Riverside, Dept. of Environmental Health - Hazardous Materials Division 14
- 3.4.5. South Coast Air Quality Management District 14
- 3.4.6. Oil and Gas Exploration 15
- 3.4.1.7. Additional Subject Property Record Sources 15
- 3.5. PROVIDE SUBJECT PROPERTY RECORDS 15
- 3.6. VOLATILE ORGANIC COMPOUND VAPOR ENCROACHMENT 15

4.0. SITE RECONNAISSANCE 16
- 4.1. METHODOLOGY AND LIMITING CONDITIONS 16

Phase I Environmental Site Assessment
Val Vista, 8.23 Acres – Vacant Land
NEQ Clinton Keith Road and 215 Freeway
Murrieta, California

TABLE OF CONTENTS

SECTION **PAGE**

4.2. GENERAL SITE SETTING 16
4.3. EXTERIOR OBSERVATIONS. 17

5.0. MATERIAL STORAGE 18

6.0. INTERVIEWS 19

7.0. ADDITIONAL SERVICES 19
7.1. MOLD 19
7.2. ASBESTOS CONTAINING BUILDING MATERIALS 20
7.3. LEAD-BASED PAINT 20
7.4. WETLANDS 20
7.5. RADON 21

8.0. EVALUATIONS 21
8.1. DATA GAPS AND LIMITATIONS 21
8.2. FINDINGS 22
8.2.1. De Minimis Conditions 22
8.2.2. Historical Recognized Environmental Conditions 22
8.2.3. Controlled Recognized Environmental Conditions 22
8.2.4. Recognized Environmental Conditions 22
8.3. CONCLUSIONS AND OPINION 22
8.4. SIGNATURES OF ENVIRONMENTAL PROFESSIONALS 22
8.5. QUALIFICATIONS OF ENVIRONMENTAL PROFESSIONALS 23
8.6. REFERENCES 23

9.0. STATEMENT OF CERTIFICATION AND RELIANCE 24

FIGURES

Figure 1 - Site Location Map
Figure 2 - Site Plan
Figure 3 - Tax Assessor Parcel Map

APPENDICES

Appendix A - Photographs of the Subject Property
Appendix B - Regulatory Records Documentation (with EDR Database Searches)
Appendix C - Historical Documents – Historical Aerials, Topographic Maps, City Directory, Sanborn Maps
Appendix D – Environmental Questionnaire
Appendix E – Miscellaneous Documents
Appendix F – Vapor Encroachment Screening Report
Appendix G – Acronyms and Terminology

Phase I Environmental Site Assessment
Val Vista, 8.23 Acres – Vacant Land
NEQ Clinton Keith Road and 215 Freeway
Murrieta, California

EXECUTIVE SUMMARY

IWS Environmental Services Inc. (IWS), conducted this Phase I Environmental Site Assessment for four contiguous parcels comprising 8.23 acres of vacant property located in the directly east of the 215 Freeway and north of Clinton Keith Road in the City of Murrieta California. This Phase I was conducted in conformance with the scope and limitations of ASTM Standard Practice E1527-13, the Environmental Protection Agency Standards and Practices for All Appropriate Inquiries (40 CFR Part 312).

PROPERTY DESCRIPTION AND USE

The property is comprised of 4 contiguous parcels comprising 8.23 acres immediately east of the 215 Freeway and directly north of Clinton Keith Road. There are no buildings or structures on the subject site. (See: Figure 2).

The subject site is situated in the northeastern portion of the City of Murrieta, an area of the city comprised primarily of residential with a mix of scattered retail and commercial businesses. Major vehicle arteries in the area include the I-215 Freeway located directly west. Major lakes in the area include Skinner Lake located 5.75 miles east and Diamond Valley Lake located 8 miles northeast of the subject property.

Based upon historical data collected for this Phase I, for well over a century, possibly more, the subject site has remained vacant undeveloped land void of any development, buildings or structures (exclusive of a cell tower located on the northwest corner of the site). There has never been a recorded spill or release of hazardous substance on the subject site or any adjoining properties.

FINDINGS

Based on the standards set by ASTM Standard Practice E1527-13, a recognized environmental condition (REC) is the presence or likely presence of any hazardous substances or petroleum products in, on, or at a property: (1) due to release to the environment; (2) under conditions indicative of a release to the environment; or (3) under conditions that pose a material threat of a future release to the environment. Conditions that are determined to be *de minimis*, which do not present a threat to human health or the environment and that generally would not be the subject of an enforcement action if brought to the attention of appropriate governmental agencies, are not recognized environmental conditions.

The standard further identifies historical RECs and controlled RECs. An historical REC (HREC) is a past release of any hazardous substances or petroleum products that has occurred in connection with the property and has been addressed to the satisfaction of the applicable regulatory authority or meeting unrestricted use criteria established by a regulatory authority, without subjecting the property to any required controls. A controlled REC (CREC) is a REC resulting from a past release of hazardous substances or petroleum products that has been addressed to the satisfaction of the applicable regulatory authority, with hazardous substances or petroleum products allowed to remain in place subject to the implementation of required controls.

The following findings are differentiated below as *de minimis* conditions unlikely to be subject to government enforcement, HRECs, CRECs and RECs.

DE MINIMIS CONDITIONS

This assessment revealed no evidence of potential or *de minimis* conditions in connection with the subject property.

HISTORICAL RECOGNIZED ENVIRONMENTAL CONDITIONS

This assessment has revealed no evidence of HRECs in connection with the subject property.

CONTROLLED ENVIRONMENTAL CONDITIONS

This assessment has revealed no evidence of CRECs in connection with the subject property.

RECOGNIZED ENVIRONMENTAL CONDITIONS

This assessment has revealed no evidence of RECs in connection with the subject property

CONCLUSIONS, OPINIONS AND RECOMMENDATIONS

IWS Environmental Inc. has performed a *Phase I Environmental Site Assessment* in conformance with the scope and limitations of ASTM Practice E1527-13, US-EPA AAI for 8.23 acres of vacant land located in the directly east of the 215 Freeway and north of Clinton Keith Road in the City of Murrieta, California. This assessment has revealed no evidence of any RECs in connection with the subject property. No additional assessments are recommended at this time.

Phase I Environmental Site Assessment
Val Vista, 8.23 Acres – Vacant Land
NEQ Clinton Keith Road and 215 Freeway
Murrieta, California

1.0. INTRODUCTION

IWS Environmental Inc. (IWS) was directed by Mr. Allan Davis of Retail Development Advisor, Corp to perform a Phase I Environmental Site Assessment (Phase I) on 4 parcels comprising approximately 8.23 acres of vacant, undeveloped land. The Phase I was performed in conformance with the scope and limitations of ASTM Standard Practice E1527-13 and the United States Environmental Protection Agency (USEPA) Standards and Practices for 'All Appropriate Inquiries (AAI)' (40 CFR Part 312). The Phase I is designed to provide the Client (user) with an assessment concerning environmental conditions (limited to those issues identified in the report) as they exist at the subject property.

1.1. PURPOSE

The purpose of the Phase I is to identify and assess environmental characteristics of the subject property that could lead to liability in the event of ownership, that could have a potential impact on property value or that could impact the present or future use of the subject property.

The purpose of ASTM Standard Practice E1527-13 and USEPA AAI is to define good commercial and customary practice for conducting an environmental site assessment of a parcel of commercial real estate with respect to the range of contaminants within the scope of the *Comprehensive Environmental Response Compensation and Liability Act* (CERCLA) and petroleum products. As such, this practice is intended to permit a user to satisfy one of the requirements to qualify for the innocent landowner, contiguous property owner, or bona fide prospective purchaser limitations on CERCLA liability: that is, the practice that constitutes all appropriate inquiries into the previous ownership and uses of the property consistent with good commercial and customary practice as defined at 42 U.S.C. §9601(35) (B). An evaluation of business environmental risk associated with a parcel of commercial real estate may necessitate investigation beyond that identified in this practice (based on ASTM Practice E1527-13).

The goal of ASTM Standard Practice E1527-13 is to identify *recognized environmental conditions* (RECs) in connection with the subject property. A REC is defined as the presence or likely presence of any hazardous substances or petroleum products in, on, or at a property: (1) due to release to the environment; (2) under conditions indicative of a release to the environment; or (3) under conditions that pose a material threat of a future release to the environment. Conditions that are determined to be *de minimis*, which do not present a threat to human health or the environment and that generally would not be the subject of an enforcement action if brought to the attention of appropriate governmental agencies, are not recognized environmental conditions.

The standard further identifies historical RECs and controlled RECs. An historical REC (HREC) is a past release of any hazardous substances or petroleum products that has occurred in connection with the property and has been addressed to the satisfaction of the applicable regulatory authority or meeting unrestricted use criteria established by a regulatory authority, without subjecting the property to any required controls. A controlled REC (CREC) is a REC resulting from a past release of hazardous substances or petroleum products that has been addressed to the satisfaction of the applicable regulatory authority, with hazardous substances or petroleum products allowed to remain in place subject to the implementation of required controls.

1.2. SITE DESCRIPTION

The subject property is located directly east of the 215 Freeway and north of Clinton Keith Road in the city of Murrieta, California for well over a century, possibly more. The subject site is located within an area of the city comprised of residential and retail use. Further property location descriptions, characteristics, improvements, and site vicinity characteristics are discussed below.

This Phase I was conducted in conformance with the scope and limitations of ASTM Standard Practice E1527-13, the Environmental Protection Agency Standards and Practices for All Appropriate Inquiries (40 CFR Part 312).

1.2.1. Location and Legal Description

The subject property location can be identified as the following:

Site Addresses	No addresses attached to parcels
Assessor's Parcel Number (APN)	392-2700-30, 31, 32, 33
Property Owner	Val Vista Estates, Inc
Land Use Type	Vacant
Legal Description	See Attached PTR for Legal Descriptions of Parcels
Size of Property	8.23 Acres (includes total parcels)

1.2.2. Site and Vicinity General Characteristics

The subject site is located within an area of the city comprised of residential and retail use in the City of Murrieta, California. Figure 1 shows the setting of the subject property (7.5 Minute United

States Geological Survey [USGS] Topographic Series, Murrieta Quadrangle, California). Photographs of the subject property are provided in Appendix A.

1.2.3. Current Use of Property

The subject property is currently vacant, undeveloped land.

1.3. DETAILED SCOPE-OF-SERVICES

Except where identified in Section 7.1., the scope of work for this Phase I conforms to ASTM Standard Practice E1527-13 and the USEPA AAI (40 CFR Part 312). Any additional User requested scope of services is discussed in Section 6.0.

1.4. SIGNIFICANT ASSUMPTIONS

Our professional services were performed using that degree of care and skill ordinarily exercised by environmental consultants practicing in this or similar fields. Findings were based mainly upon examination of historical records, maps, aerial photographs and government agency lists, on a site reconnaissance visit, and on information obtained during personal interviews with persons of long term familiarity with the subject property as specified in ASTM E1527-13 and the USEPA AAI. Hazardous waste site lists presented in this report represents only a search of specific government records as listed below. IWS is aware additional government records may exist. It should be noted that government agencies often do not list all sites with environmental contamination or that the list could be inaccurate and/or incomplete.

Groundwater flow and depth to groundwater, unless otherwise specified by on-site well data, or well data from adjacent sites, are assumed based on geologic interpretations from available sources. IWS assumes the property has been correctly and accurately identified by the client, designated representative of the client, property contact, property owner, and property owner's representatives.

1.5. LIMITATIONS AND EXCEPTIONS

Property conditions, as well as local, state, tribal and federal regulations can change significantly over time. Therefore, the recommendations and conclusions presented as a result of this study apply strictly to the environmental regulations and property conditions existing at the time the study was performed. Available information has been analyzed using currently accepted assessment techniques and it is believed that the inferences made are reasonably representative of the property. IWS makes no warranty, expressed or implied, except that the services have been performed in accordance with generally accepted environmental property assessment practices applicable at the time and location of the study.

Considerations identified as beyond the scope of an ASTM Phase I that may affect business environmental risks at a property include the following: asbestos-containing materials (ACMs); biological agents; cultural and historic resources; ecological resources; endangered species; health and safety; indoor air quality unrelated to releases of hazardous substances or petroleum products into the environment; industrial hygiene; lead-based paint (LBP); lead in drinking water; mold; radon; regulatory compliance; and wetlands. These environmental issues may warrant assessment based on the type of property or transaction; however, they are considered non-scope issues under ASTM Practice E1527-13. Any addition of non-scope items must be agreed upon between the user and IWS prior to initiation of the Phase I.

The Phase I Environmental Site Assessment is not, and should not be construed as, a warranty or guarantee about the presence or absence of environmental contaminants that may affect the property. Neither is the assessment intended to assure clear title to the property in question. The sole purpose of investigation into property title records is to ascertain a historical basis of prior land use. All findings, conclusions, and recommendations stated in this report are based upon facts, circumstances, and industry-accepted procedures for such services as they existed at the time this report was prepared (i.e., federal, state, and local laws, rules, regulations, market conditions, economic conditions, political climate, and other applicable matters). All findings, conclusions, and recommendations stated in this report are based on the data and information provided, and observations and conditions that existed on the date and time of the property visit.

1.6. SPECIAL TERMS AND CONDITIONS

There were no special terms or conditions, agreed upon by the environmental professional, beyond the initial agreed upon scope of work, used in preparation of this report.

1.7. USER RELIANCE

Conclusions and recommendations in this report are based on findings regarding historical use of the site, and on features noted during the site reconnaissance. The absence of any potential gross contamination sources, historic or present, does not necessarily imply that the site is free of any contamination. This report only represents a ‘due diligence’ effort as to the current environmental status of the site. No other warranty, expressed or implied, is made as to the professional recommendations contained in this report.

2.0. USER PROVIDED INFORMATION

According to the ASTM Standard E1527-13 and the USEPA AAI, in order to qualify for one of the Landowner Liability Protections (LLPs) to CERCLA liability offered by the *Small Business Liability Relief and Brownfields Revitalization Act of 2001*, the client (user) must provide to the environmental professional the following information (if available) in relation to the subject property:

Title Records	A review of Title Records was not requested by the user.
Environmental Liens or Activity and Use Limitations	A Preliminary Title Report (PTR) dated June 8, 2017 was provided to IWS. No environmental liens or land use restrictions were found on the PTR. The PTR is provided in Appendix F.
Specialized Knowledge	IWS was not provided any specialized knowledge by the user and does have not any specialized knowledge of this property outside of what is contained in this report. The property ownership and tenants as well as all individuals who were interviewed as part of this investigation, have not reported any specialized knowledge of this property outside of what is contained in this report.
Commonly Known or Reasonably Ascertainable Information	The user provided no commonly known or reasonably ascertainable information available within the local community about the subject property that is material to recognized environmental conditions in connection with the property.
Valuation Reduction for Environmental Issues	No property valuation reduction related to environmental issues or concerns was reported by the user.
Owner, Property Manager, and Occupant Information	No written or verbal communication with the property owner, manager and/or occupant revealed any information which suggested that there are currently or historically any recognized environmental conditions associated with the subject property not noted in this assessment.
Reason for Performing Phase I	Property sale.
Other	No modifications to the ASTM E1527-13 standard scope-of-services were requested by the user for special circumstances that might be encountered at the subject property. Any additional user requested scope of services is discussed in Section 6.0.

Failure to provide the above information could result in a determination that 'all appropriate inquiries' are not complete. Additional items should be collected, if available, and provided to IWS.

3.0. RECORDS REVIEW

The purpose of obtaining and reviewing subject property and site vicinity historical, physical setting, and regulatory records is to help identify *recognized environmental conditions* in connection with the subject property.

3.1. HISTORICAL USE INFORMATION

The objective of consulting historical sources for a Phase I is to develop a history of previous uses of the property and surrounding area to help identify the likelihood of past uses having led to recognized environmental conditions with respect to the property. All obvious uses shall be identified from the present to the property's first obvious developed use, or back to 1940, whichever is earlier. Review of standard sources at less than five year intervals is not required.

3.1.1. Historical Use Information on Subject Property

Subject property history was researched by reviewing historical Sanborn Fire Insurance Maps, aerial photographs, topographic maps, telephone directory information, Los Angeles County Assessor's Office records, and the City of Santa Fe Springs Building and Planning Division records.

Based on a review of historical documents, the subject property has remained vacant undeveloped land absent of any agricultural use and absent of any former buildings or structures. Antelope Road which extends through the property was constructed in the mid 1970's. The surrounding area were utilized for agricultural purposes from the 1920's (possibly sooner) and slowing ceasing in the 1960's to the mid 2000's. The type of crops grown on adjacent parcels was primarily oats. Chemicals associated with agricultural activities may have been used on adjacent properties, however, based upon the length of time agricultural activities have taken place on adjacent property, and a lack of a migration path, it is highly unlikely detectable levels of residual agricultural chemicals would be present on the subject site.

3.1.1.1. Sanborn Fire Insurance Maps

Sanborn Fire Insurance maps were developed in the late 1800s and early 1900s for use as an assessment tool for fire insurance rates in urbanized areas but are now utilized as a valuable source of historical and environmental risk information. Environmental Data Resources (EDR) owns the largest collection of Sanborn Fire Insurance Maps. IWS requested EDR to provide any Sanborn Fire Insurance Maps that might cover the subject property. Sanborn Fire Insurance Map coverage is not available for the subject property.

3.1.1.2. Aerial Photographs

IWS reviewed aerial photographs of the subject property and surrounding area that were provided by EDR for the years 1927, 1938, 1947, 1952, 1963, 1972, 1977, 1987, 1990, 1994, 2005, 2009, 2010, and 2012 The following is a summary of our review of the aerial photographs:

Year(s)	Aerial Photo Summary
1938	The subject property was located in a rural area of Riverside County. The subject site was vacant, undeveloped land in this photograph absent of any use. Portions of the properties located east of the subject site appeared to be utilized for dry oat farming. A 2-land dirt road extended along the western portion of the site in what would currently be the path of the I-215 Freeway.
1949	No significant changes were noted on the subject site as compared to the 1938 photograph reviewed. Scattered portions of land located to the south and west that were vacant in the 1938 photograph reviewed were utilized for dry oat farming in this photograph.
1961, 1967	No significant changes were noted on the site and adjacent properties as compared to the 1949 photograph reviewed.
1978	Antelope Road was being graded through the eastern portion of the site, connecting to Clinton Keith Road from the north. The remaining portion of the subject site was vacant. A northbound on-ramp was present from Clinton Keith Road connecting to the I-215. Dry oat farming was still present on properties to the east.
1985, 1989	Antelope Road was present extending through the subject property as a completed 2-lane street. Scattered homes were present ½ mile north of the site. Dry oat farming was present directly east and south of the subject site.
1996	A graded area was present just north of the northern portion of the site adjacent to the north bound I-215 on-ramp. Unidentifiable equipment was present in that area. The subject site remained unchanged from the previous photograph reviewed. Dry oat farming, which was performed on properties to the east and south, was no longer present in this photograph.
2002	No changes to the subject site and adjacent properties from the previous photograph reviewed.
2005, 2006	No changes to the subject site from the previous photograph reviewed. Development of a residential community was present 1,300 feet east of the site. Directly adjacent to the east, portions of the land were being graded. Murrieta High School was present directly southeast. Orchard shopping center was under construction to the west.
2009, 2010, 2012	No changes to the subject site from the previous photograph reviewed. No significant environmental concerns were noted in any of the photograph reviewed.

A review of historical aerial photographs did not reveal any items of environmental concerns in connection with the subject property. It should be noted the red border of the subject site depicted on the later aerial photographs is an approximation of the property boundary and may not represent the actual site boundary. Copies of the historical aerial photographs can be found in Appendix B of this report.

3.1.1.3. Historical Topographic Maps

IWS reviewed historical topographic maps of the subject property and surrounding area that were supplied by EDR for the years 1901, 1942, 1943, 1947, 1953, 1973, 1979, and 2012. The following is a summary of our review of the topographic maps:

Year(s)	Historical Topographic Map Summary
1901	The subject property and surrounding area was depicted as being an undeveloped area void of any buildings or structures. Scattered dirt roads were depicted in the area. One of the roads was depicted directly west of the site (currently I-215) The only buildings visible were located approximately 4 miles southwest in an area identified as "Murrieta".
1942, 1943, 1947	Two farm houses were depicted directly west between the subject site and I-215 which is shown on the map as Antelope Road. The immediate area was depicted as rural, undeveloped land.
1953, 1973, 1979	The subject property and surrounding area was depicted as being an undeveloped area. The two farm houses shown in the 1947 map were not depicted on this map. I-215 was visible as a paved highway.
2012	The subject property and surrounding areas were depicted as being fully developed and indicative of current conditions.

A review of historical topographic maps did not reveal any items of environmental concern in connection with the subject property.

3.1.1.4. Street Directories

IWS requested that EDR provide a review of city and street directories to determine the occupancy history of the property. There were no findings for the subject property. The city directory search for adjacent properties did not find any that would represent and environmental concern to the subject site.

A copy of the city directory can be found in Appendix B of this report.

3.1.1.5. Murrieta Building and Planning Department

The Murrieta Building and Planning Department was contacted to review records pertaining to the site, including any building applications, permits, and any notices of code violations. The city has no records for any building permits for the subject parcels.

3.1.1.6 Riverside County Building and Planning Department

Prior to the City of Murrieta being incorporated, the County of Riverside, Building and Planning Department (CRBPD) oversaw all building permits in Murrieta. An email request was submitted to the CRBPD for any records they may have in their files for the subject parcels. On August 4, 2017, Kim from the Records and Information Management division responded to our request via email and indicated they have no records for the subject site in their files.

3.1.1.7. Assessor Records

IWS reviewed tax assessor records to determine the ownership of the property. Parcel numbers 392-270-030, 31, 32, and 33 indicates title to the properties Curci Turner Company Val Vista Estates Inc. dated January 11, 2006 for the subject parcels.

3.1.2. Historical Use Information on Adjoining Properties

Historical uses of immediately adjoining properties are summarized below.

North	Agricultural use to the early 1980's, vacant undeveloped land. An inspection of the area north of the subject site did not reveal any environmental concerns.
South	Agricultural use to the early 1990's, then vacant until 2015 when developed for residential use. An inspection of the area south of the subject site did not reveal any environmental concerns.
West	Agricultural use to the early 1960's, then vacant until 2006 when commercial development took place. An inspection of the area west of the subject site did not reveal any environmental concerns.
East	A combination of agricultural and vacant land use to 2009 when the site started to be utilized for mining of soils which currently is taking place on the site. An inspection of the area east of the subject site did not reveal any environmental concerns.

Historical uses of adjoining properties for over 50 years have been primarily utilized for industrial and commercial use. These industrial uses, especially prior environmental regulations taking

place in the late 1970's and early 1980's, may contribute to both soil and ground water contamination of adjoining properties. Several of which have been documented.

3.2. PHYSICAL SETTING SOURCES

Geology	Physiographically, the subject site is approximately 1530 feet above mean sea level {United States Geologic Survey [USGS], 1975). The dominant structural feature is the San Andreas Fault zone, which trends in a southeast-northwest direction at the base of the San Bernardino Mountains; motion along this fault has caused the uplift of the San Bernardino and San Gabriel mountain ranges. Additional major fault structures include the San Jacinto fault zone and the Elsinore Fault Zone. The San Jacinto Mountains are caused by motion from both the San Andreas and San Jacinto zones. The area between the San Jacinto zone and the Elsinore Zones is a down-dropped block, which is partly in-filled with sediments from the surrounding mountains. In addition, the southern end of the Wildomar Fault has been identified approximately one mile north of the project site. The predominant features are intrusive rocks of the southern California batholith (granitic and andesitic rocks) which have been uplifted/eroded to form the mountain ranges, alluvial/fluvial sediments, and semi-consolidated sedimentary units. Soil surface textures in the area of the project site is fine and very fine sandy loam, unweathered bedrock, and sandy loam. Shallow soils are more gravelly, intermixed with clays and fine sandy loam. Deeper soils are gravelly-sandy loam.
Hydrology	The regional flow of groundwater is to the west, toward the Pacific Ocean. Locally, water flow from the project site is to the west southwest, towards Lake Elsinore. The area has been assigned to the Class D Hydrologic group, as there is very slow water infiltration rate due to clayey soils, the high water table is between 30 inches and 18 feet below ground, and there is a shallow depth of an impervious layer, where the depth to bedrock is between 4 and 26 inches: The soil does not meet the requirements of a hydric soil. Soil drainage is somewhat excessive, as the soils have a high hydraulic conductivity and a low water-holding capacity. Soil pH ranges between 6.1 and 7.3. The direction of free-flowing ground water in the area of the site is inferred to be in a south, southeast direction. Information collected for this report indicates there are no known polluted ground water plumes under or near the subject property.
Topography	The property is located at an elevation of approximately 1,550 feet above mean sea level (MSL), in an area of low topographic relief. Regional slope of the area is toward the south-southwest.

Surface Soils	EDR provides a report listing dominant soil composition in the general area of the subject property based on information from the United States Department of Agriculture's Soil Conservation Service STATSGO (State Soil Geographic Database) soil maps. Soil surface texture is listed as Myford sandy loam. Myford series consists of deep, moderately well drained, very slowly to moderately slowly permeable soils that formed in alluvium derived from mixed sources. Slope range from 0.05 to 0.06 percent.
Surface Water Features	There are no surface water features on the subject property. The nearest surface water features in the vicinity of the subject property is Lake Skinner located 6 miles east.
Flood Zone	The EDR database report shows that the subject property is not located within either a 100-year or 500-year Flood Zone. This data, available in select counties across the country, was obtained by EDR from the Federal Emergency Management Agency (FEMA) which has maps depicting FEMA-defined 100-year and 500-year flood zones.
Wetlands	The EDR database report shows that the subject property is not located within the National Wetlands Inventory. This data, available in select counties across the country, was obtained by EDR from the U.S. Fish and Wildlife Service.

3.3. STANDARD ENVIRONMENTAL RECORD SOURCES

A computer search of federal, state and regional regulatory agency databases was performed by Environmental Data Resources Inc. (EDR), a data retrieval company, to identify and locate properties in areas of concern that have been reported as sites known or suspected to contain underground storage tanks, or to have been the scene of hazardous materials spills. Additionally, sites permitted to manufacture, utilize, generate, store, treat or dispose of hazardous materials and/or hazardous wastes are identified and located. A list and description of databases investigated, in compliance with ASTM E1527-13 and USEPA AAI, is included in EDR Report provided in Appendix C.

3.3.1. Subject Property Database Search

Subject property is not listed on the EDR Report.

3.3.2. Site Vicinity Database Search

Sites with recognized environmental conditions surrounding the subject property are typically of concern to the subject property when they are located in an up-gradient direction from the

property with respect to the ground water flow direction. Typically, groundwater would represent the migration medium for contaminants over significant distances. Sites located in equi-gradient or down-gradient directions from the subject property are less likely to impact the subject property.

Sites with permits to operate USTs, handle/store/transfer hazardous materials and generate hazardous waste are listed on the informational database reports; however, it does not necessarily imply that these sites have impacted the environment. Sites with permits within a ¼-mile search distance from the subject property are noted with emphasis on the immediately adjacent permitted sites.

3.3.2.1. High Risk Occurrences

Based on the EDR Report, IWS identified the following listings considered to be 'high risk.' High risk listings are sites with known contamination.

The following 'high risk' databases contained sites within the search radii:

DATABASE	< 1/8 mi	1/8 - 1/4 mi	1/4 - 1/2 mi	1/2 - 1 mi	Total
NPL	0	0	0	0	0
Proposed NPL	0	0	0	0	0
Delisted NPL	0	0	0	0	0
CERCLIS	0	0	0	--	0
RESPONSE	0	0	0	0	0
ENVIROSTOR	0	0	0	1	**1**
LUST	0	0	0	--	0
SLIC	0	0	0	--	0
VCP	0	0	0	--	0
BROWNFIELDS	0	0	0	--	0

The following sites were identified within the search radii on databases of ''

Site	Distance & Direction [1]	Database(s) & Summary	Environmental Concern [2]
Baxter Road Elementary School No. 10 Baxter Rd. and Meadowlark Land	½ -mile NNE.	Listed as an ENVIROSTOR SCH. Listings come from assessment for school construction.	No indication – Based on regulatory closure status and distance from subject site.

Notes:
1: distance and direction from subject property N: north NE: northeast

2: environmental concern based on the EDR report SP: subject property	S: south E: east W: west	SE: southeast NW: northwest SW: southwest

IWS carefully reviewed each of the listed EDR sites to determine if current or past business activities conducted at those sites is likely to have the potential to negatively impact the subject site. Additionally, each site identified as having impacted the soil or groundwater was evaluated to determine the media affected, and if there is a likely migration medium path present that could transfer the contaminates onto the subject site.

The EDR report indicated no sites within the search radius have had a release of hazardous materials or have received regulatory closure.

It should be noted that government agency records pertaining to sites may remain on file for years, and may not be representative of the current environmental status of the site. In addition, listings of the addresses and current occupants of a site provided by the regulatory agencies may not be accurate.

Information provided on the GeoTracker web site (http://geotracker.waterboards.ca.gov/) was utilized to validate information provided in the EDR report reviewed in the above section.

3.3.2.2. Close Proximity Listings

Based on the EDR Report of listed occurrences, IWS did not identify any sites of potential environmental concern immediately adjacent, up-gradient or in close proximity to the subject property not listed on 'high risk occurrence' databases above.

3.3.2.3. Orphan Site Listings

The orphan summary list consists of sites lacking sufficient information for EDR to map their locations. No sites were listed as 'orphan' in the EDR Report.

3.4. ADDITIONAL ENVIRONMENTAL AGENCY RECORD SOURCES

In addition to the EDR computer search of federal, state and regional regulatory agency databases, IWS contacted appropriate regulatory agencies to review records regarding the property and surrounding sites identified as having recognized environmental conditions that have the potential to impact the subject property based on ground water flow direction, distance from the subject property and nature of the releases causing the environmental condition.

3.4.1 Regional Water Quality Control Board

The Santa Ana Region of the Regional Water Quality Control Board (SA-RWQCB) is the enforcing agency for the oversight of assessments and remediation of unauthorized releases of hazardous substances in the soil and ground water. The Regional Board also maintains and online computer database, GeoTracker, that provides listings of closed and active sites related to unauthorized releases of hydrocarbons as well as solvents, metals, and other materials. For listed sites, online reports are commonly available. IWS reviewed the GeoTracker database for information that may be available for the subject property or surrounding sites. Additionally, an email request for records for the subject site was sent to the SA-RWQCB. There were no records available at the GeoTracker for the subject site.

3.4.2 Department of Toxic Substance Controls

The Department of Toxic Substances Control (DTSC) is the State of California agency responsible for oversight of contaminated sites that are not regulated by the RWQCB. A request for information from the Cypress office of the DTSC was made for the subject property on August 1, 2017. At of the date of this report IWS has not received a response form the DTSC for inclusions in this report. Based on other data gathered for this report, IWS believes it is unlikely the DTSC will have any records for the subject site.

The DTSC also maintains records for facilities that generate hazardous materials in the Hazardous Waste Tracking System (HWTS) which is available at an on-line database. http://hwts.dtsc.ca.gov/report_list.cfm No records were found for the subject site on site.

3.4.3 Murrieta Fire Department

IWS contacted the Murrieta Fire Department and spoke to Kay Riscol. Ms Riscol indicated her agency does not keep any records for any spills or illegal dumping of hazardous materials on city properties. Those records would be with the Riverside County, Department of Environmental Health.

3.4.4. County of Riverside Department of Environmental Health – Hazardous Materials Div.

The County of Riverside - Department of Environmental Health (CR-DEH), is the lead agency for enforcing environmental laws involving hazardous materials, hazardous waste, and underground storage tanks for the City of Murrieta. On August 3, 2017 IWS sent a written request to the CR-DEH Records Management division any records for the subject site. Since the agency does not maintain records for parcel numbers, IWS provided the physical address of 36755 Antelope Road, which is the address of the cell tower.

As of the drafting of this report the CR-DEH has not responded to our request. IWS believes it is highly unlikely the agency will have any records for that address. In the event pertinent records are found at their agency that would change the conclusions and opinions expressed in this report, IWS will submit an addendum to this report stating any such changes.

3.4.5. South Coast Air Quality Management District (AQMD)

The South Coast Air Quality Management District (AQMD) is the enforcing agency for oversight of air emissions for the City of Murrieta in which the subject site is located. The AQMD has an online database tool available to the public to search for records called Facility Information Detail (FIND). http://www3.aqmd.gov/webappl/fim/prog/search.aspx. No records were found for the subject site on AQMD FIND database site.

3.4.6. Oil and Gas Exploration

On August 2, 2017, the Munger Map Book of California Oil and Gas Fields (1994) was reviewed concerning the subject property and nearby properties. The Department of Oil and Gas (DOG), maps contain information regarding oil and gas development. According to the DOG maps, there are no current, or former oil wells located on the subject site.

3.4.7.1. Additional Site Vicinity Record Sources

The property address was not listed on the ENVIROFACTs database as a RCRA small or large quantity generator of hazardous materials.

3.5. PROVIDED SUBJECT PROPERTY RECORDS

No previous environmental reports for the subject site were provided to IWS for review.

3.6. VOLATILE ORGANIC COMPOUND VAPOR ENCROACHMENT

The encroachment of volatile organic compound (VOC) vapors into soil pore space occurs when organic chemicals migrate from contaminated groundwater or soil into the airspace between soil particles. Some typical organics involved are petroleum based or chlorinated solvents (e.g, BTEX and dry cleaning chemicals). They may have leaked into the groundwater and/or soil from underground storage tanks, or buried waste, or from disposal in septic systems.

In compliance with ASTM Standard E2600-10 (Guide for Vapor Encroachment Screening on Property Involved in Real Estate Transactions), IWS evaluated the potential for a Vapor

Encroachment Condition (VEC) at the subject property. Based on a VEC screening, it was determined that a VEC does not exist on the subject site. A copy of the IWS-generated Tier 1 VEC screening form is provided within Appendix F.

4.0. SITE RECONNAISSANCE

A subject property site reconnaissance was conducted by Mr. Jim Bunck, of IWS on 3 August 2017. At the time of the site visit the weather was sunny and hot. Primary features of the property are shown in a site plan provided in Figure 2. Photographs of selected features of the subject site are included in Appendix A.

4.1. METHODOLOGY AND LIMITING CONDITIONS

The property was fully accessible during the site reconnaissance. No limiting conditions were noted.

4.2. GENERAL SITE SETTING

The following is a description of the primary features of the subject property observed at the time of the site visit:

The subject property is comprised of four contiguous parcels comprising 8.23 acres of vacant property located in the directly east of the 215 Freeway and north of Clinton Keith Road in the City of Murrieta, California. Native vegetation covers the entire site. There are no buildings or structures on the subject site. An asphalt paved road divides the property extending in a north south direction. This road is part of Antelope Road which, at one time, connected with Clinton Keith Road which forms the southern boundary of the site. (See: Figure 2).

The subject site is situated in the northeastern portion of the City of Murrieta, an area of the city comprised primarily of residential with a mix of scattered retail and commercial businesses. Residential areas are located approximately 1,300 feet east and 200 feet south of the subject site. Based on a review of historical documents, the subject property has remained vacant undeveloped land void of any agricultural use or buildings or structures.

Structures	No structures on site. A cell tower is located on a small section of land located on the northwest corner of the subject site.
Adjoining / Access / Egress Roads	Access to the site is via Antelope Road to the north.
Surface Types	Site covered with native vegetation.

Additional Features	None.
Surface Water	None.
Heating and Cooling	N/A
Sewage Discharge and Disposal	None

At the time of the site reconnaissance, current uses of adjacent properties included the following:

North	The property is bound on the north by vacant land and a continuation of Antelope Road. An inspection of this area via public access did not reveal any recognized environmental conditions.
South	The property is bound on the south by Clinton Keith Road. South of Clinton Keith Road is a residential area. An inspection of this area via public access did not reveal any recognized environmental conditions.
East	The property is bound on the east by vacant land currently being graded for soil and rock. An inspection of this area via public access did not reveal any recognized environmental conditions.
West	The property is bound on the west by the north bound on-ramp from Clinton Keith Road to the I-215 Freeway. West of the Freeway is the Orchard shopping center. An inspection of this area via public access did not reveal any recognized environmental conditions.

Current uses of the adjoining properties do not appear to be of potential environmental concern to the subject property.

4.3. EXTERIOR OBSERVATIONS

The following was observed at the time of the site reconnaissance:

YES	NO	CONDITION OBSERVED ON/NEAR SUBJECT PROPERTY
	x	**Vent pipes, fill pipes, or access that may indicate UST or underground vault**
	x	**Strong, pungent or noxious odors**
	x	**Obvious signs of possible asbestos-containing materials (ACM)**
	x	**Electrical or hydraulic equipment that could contain PCBs**
	x	**Drains and sumps**.

YES	NO	CONDITION OBSERVED ON/NEAR SUBJECT PROPERTY
	x	**Pits, ponds or lagoons with respect to waste treatment or disposal**
x		**Stained soil or pavement, patched pavement** *Several areas of patched pavement were present along Antelope Road which extends through the subject site. It is our understanding utility lines were recently installed beneath the asphalt on this road.*
	x	**Stressed vegetation (from causes other than insufficient water)**
	x	**Fill dirt from unknown source, or contaminated source**
	x	**Solid waste (mounds or depressions suggesting waste disposal)**
	x	**Waste water / storm water discharged into a drain, ditch or stream**
	x	**Wells (abandoned, irrigation, domestic, monitoring or oil and gas)**
	x	**Dry wells**
	x	**Septic systems or cesspools**
	x	**Movement of hazardous materials to adjacent properties**
	x	**Hazardous substances and/or petroleum products in connection with identified uses**
	x	**Above-ground storage tanks (ASTs) for storage of petroleum products and/or hazardous substances.**
	x	**Underground storage tanks (USTs) for storage of petroleum products and/or hazardous substances**
	x	**Pools of liquid (other than water)**
	x	**55-gallon drum or large sack storage**
	x	**Unidentified substance containers**
	x	**Oil-water separator/clarifier**

5.0. MATERIAL STORAGE

There are no current or historic containers, storage vessels, and containment systems (e.g., clarifiers, oil/water separators, vaults, frac ponds, storage lockers, silos) on this site.

6.0. INTERVIEWS

Interviews performed during the course of this Phase I are described below.

Interviewee	Interview Summary
Property Owner	Mr. Randy Weisser, part property owner of the subject site completed the Phase I Environmental questionnaire for this assessment. Mr. Weisser indicated he is not aware of any USTs, clarifiers, or sumps located on the subject site. Mr. Weisser indicated there are no pending or past litigations relevant to hazardous substances on the property and no environmental liens placed by any governmental regulatory agency. Mr. Weisser is not aware of any releases or spills of hazardous materials from on-site businesses or adjacent properties.
Site Manager	Mr. Allan Davis. Mr. Allan Davis is unaware of any environmental concerns pertaining to the subject property
Property Occupant(s)	No occupants
Local Government Officials	With the exception of file review requests, no local government officials were interviewed during the course of this Phase I.
Others	No additional interviews were performed during the course of this Phase I.

Environmental questionnaire can be found in Appendix D.

7.0. ADDITIONAL SERVICES

Additional environmental considerations beyond the scope of the standard ASTM practice are discussed below.

7.1. MOLD

Molds are part of the natural environment. Outdoors, molds play a part in nature by breaking down dead organic matter such as fallen leaves and dead trees, but indoors, mold growth should be avoided. Molds reproduce by means of tiny spores; the spores are invisible to the naked eye and float through outdoor and indoor air. Mold may begin growing indoors when mold spores land on surfaces that are wet. There are many types of mold, and none of them will grow without water or moisture.

Molds are usually not a problem indoors, unless mold spores land on a wet or damp spot and begin growing. Molds have the potential to cause health problems. Molds produce allergens (substances that can cause allergic reactions), irritants, and in some cases, potentially toxic substances (mycotoxins).

At the time of the property reconnaissance, IWS did not observe the presence of mold.

7.2. ASBESTOS CONTAINING BUILDING MATERIALS

Asbestos is a mineral fiber that has been used commonly in a variety of building construction materials for insulation and as a fire-retardant. Because of its fiber strength and heat resistant properties, asbestos has been used for a wide range of manufactured goods, mostly in building materials (roofing shingles, ceiling and floor tiles, paper products, and asbestos cement products), friction products (automobile clutch, brake, and transmission parts), heat-resistant fabrics, packaging, gaskets, and coatings.

Prior to the late 1970s, building products and insulation materials commonly contained asbestos. In 1989, the USEPA banned all new uses of asbestos; however, uses developed before 1989 are still allowed. When asbestos-containing materials are damaged or disturbed by repair, remodeling or demolition activities, microscopic fibers become airborne and can be inhaled into the lungs, where they can cause significant health problems.

There are no buildings or structures on the site.

7.3. LEAD-BASED PAINT

Lead is a toxic metal that was used for many years in products found in and around our homes. Lead-based paint (LBP) was used extensively in buildings constructed before 1950. In 1978, LBP was banned by the federal government. Lead may cause a range of health defects, from behavioral problems and learning disabilities, to seizures and death.

There are no buildings or structures on the site.

7.4. RADON

Radon is a naturally occurring, colorless, odorless gas that is soluble in water. It is produced through the radioactive decay of uranium and radium, which is naturally present in soil and in minerals in bedrock. Radon is radioactive, which means that it breaks down or decays to form other elements. Radon concentrations generally differ among different rock types and can vary considerably within the same geologic formation. Radon moves from its source in rocks and soils through voids and fractures. It can enter buildings as a gas through foundation cracks or it can dissolve in groundwater and be carried to buildings through the use of water-supply wells. Buildings with basements and concrete slab foundations are more susceptible to elevated levels of indoor radon gas. The inhalation of radon gas can cause damage to lung tissue.

A common unit of radioactivity measurement is picocuries per liter (pCi/L). The USEPA established the recommended safe radon level at 4 pCi/L. According to the USEPA, the subject property county, Riverside County, is located in a low radon potential area (Zone 2), defined as having a predicted average indoor radon screening level between 2.0 and 4.0 pCi/L.

7.5. WETLANDS

As reported in Section 3.2., according to the EDR Report (Appendix C) the subject property is not located within a National Wetlands Inventory. This data, available in select counties across the country, was obtained by EDR from the U.S. Fish and Wildlife Service.

7.6. REGULATORY COMPLIANCE

Since no physical address(s) are attached to the parcels which make the subject site, IWS could not search regulatory permitting or requirements/directives in connection with the property.

8.0. EVALUATION

Any deviations from the ASTM Standard Practice 1527E-13 and USEPA AAI are presented below, along with the findings, conclusions, and opinions identified during the course of this Phase I.

8.1. DATA GAPS AND LIMITATIONS

A data gap occurs when a lack of, or inability to obtain information required by this practice despite good faith efforts by the environmental professional to gather such information. Data gaps may result from incompleteness in any of the activities required by this practice, including, but not limited to site reconnaissance, and interviews. The following data gaps and/or limitations were identified during the course of this Phase I, which may deviate from the ASTM standard practice:

- The largest data gap in research was 37 years, between 1901 and 1938. Data gaps generally do not exceed five years between 1967 through the present. IWS does not believe any gaps in the data reviewed have affected the ability to identify recognized environmental concerns.

8.2. FINDINGS

Based on the standards set by ASTM Practice E1527-13, the following findings are differentiated below as *de minimis* conditions unlikely to be subject to government enforcement, HRECs, CRECs and RECs, as defined in Section 1.1. of this report.

8.2.1. *De Minimis* Conditions

This assessment revealed no evidence of potential or *de minimis* conditions in connection with the subject property.

8.2.2. Historical Recognized Environmental Conditions

This assessment has revealed no evidence of HRECs in connection with the subject property.

8.2.3. Controlled Recognized Environmental Conditions

This assessment has revealed no evidence of CRECs in connection with the subject property.

8.2.4. Recognized Environmental Conditions

This assessment has revealed no evidence of RECs in connection with the subject property

8.3. CONCLUSIONS, OPINIONS, AND RECOMENDATIONS

IWS Environmental Inc. has performed a *Phase I Environmental Site Assessment* in conformance with the scope and limitations of ASTM Practice E1527-13, US-EPA AAI for 8.23 acres of vacant land located in the directly east of the 215 Freeway and north of Clinton Keith Road in the City of Murrieta, California. This assessment has revealed no evidence of any RECs in connection with the subject property. No additional assessments are recommended at this time.

8.4. SIGNATURES OF ENVIRONMENTAL PROFESSIONALS

We declare that, to the best of our professional knowledge and belief, we meet the definition of Environmental professional as defined in §312.10 of 40 CFR § 312 and we have the specific qualifications based on education, training, and experience to assess a property of the nature, history, and setting of the subject property. We have developed and performed all of the

appropriate inquiries in conformance with the standards and practices set forth in 40 CFR Part 312.

Jim Bunck
Environmental Assessor

8.5. QUALIFICATIONS OF ENVIRONMENTAL PROFESSIONALS

Qualifications of the environmental professionals involved in the preparation of this Phase I are included in Appendix H.

8.6. REFERENCES

The following documents, maps or other publications may have been utilized during the preparation of this Phase I:

- ASTM, E1527-13 Standard Practice for Environmental Site Assessments: Phase I Environmental Site Assessment Process, 2013.
- California Department of Water Resources (DWR), Groundwater Basins in California, Version 3.0., 2003.
- Environmental Data Resources Inc. (EDR)-prepared: The EDR Radius Map, The EDR-City Directory Abstract, Certified Sanborn® Map Report, EDR Historical Topographic Map Report, EDR Historical Aerial Photograph Report.
- CDM Smith, *2014 Annual Comprehensive Groundwater Monitoring Report, PVOU Intermediate Zone*, 12 November 2014.

The following websites may have been accessed to obtain information during the preparation of this Phase I:

- California State Water Resource Control Board's GeoTracker website: http://geotracker.swrcb.ca.gov/
- California Geological Survey – Note 36: California Geomorphic Provinces: http://www.consrv.ca.gov/CGS/information/publications/cgs_notes/note_36/note_36.

pdf

- California Department of Water Resources website: http://www.cd.water.ca.gov/
- DTSC's ENVIROSTOR website: www.envirostor.dtsc.ca.gov/public
- DTSC's HWTS website: http://www.hwts.dtsc.ca.gov/
- FEMA's website: www.fema.gov/
- ParcelQuest by CD-DATA online download - www.parcelquest.com
- USEPA's Envirofacts website: www.epa.gov/enviro
- USEPA's radon information website: www.epa.gov/radon/zonemap.html#mapcolors
- USEPA's lead information website: www.epa.gov/lead/
- USEPA's asbestos information website: www.epa.gov/asbestos/
- USEPA's mold information website: www.epa.gov/mold/moldguide.html
- Division of Oil, Gas and Geothermal Resources (DOGGR) Online Mapping (DOM) System: http://maps.conservation.ca.gov/doms/doms-app.html

9.0. STATEMENT OF CERTIFICATION AND RELIANCE

This report is certified to, can be relied upon by, and has been prepared for the exclusive use of the following entities; Mr. Fred Grimes and Mr. Allan Davis, and any entity approved by Mr. Grimes and Mr. Davis can convey this report to an affiliate, related entity, subsidiary, lender, title insurer, regulatory/city agency or current property owner(s) and their agents, but further distribution requires prior written approval from IWS Environmental Inc.

Figures 1, 2, 3

Figure 1 Site Location Map
Figure 2 Site Plan
Figure 3 Tax Assessor Parcel Map

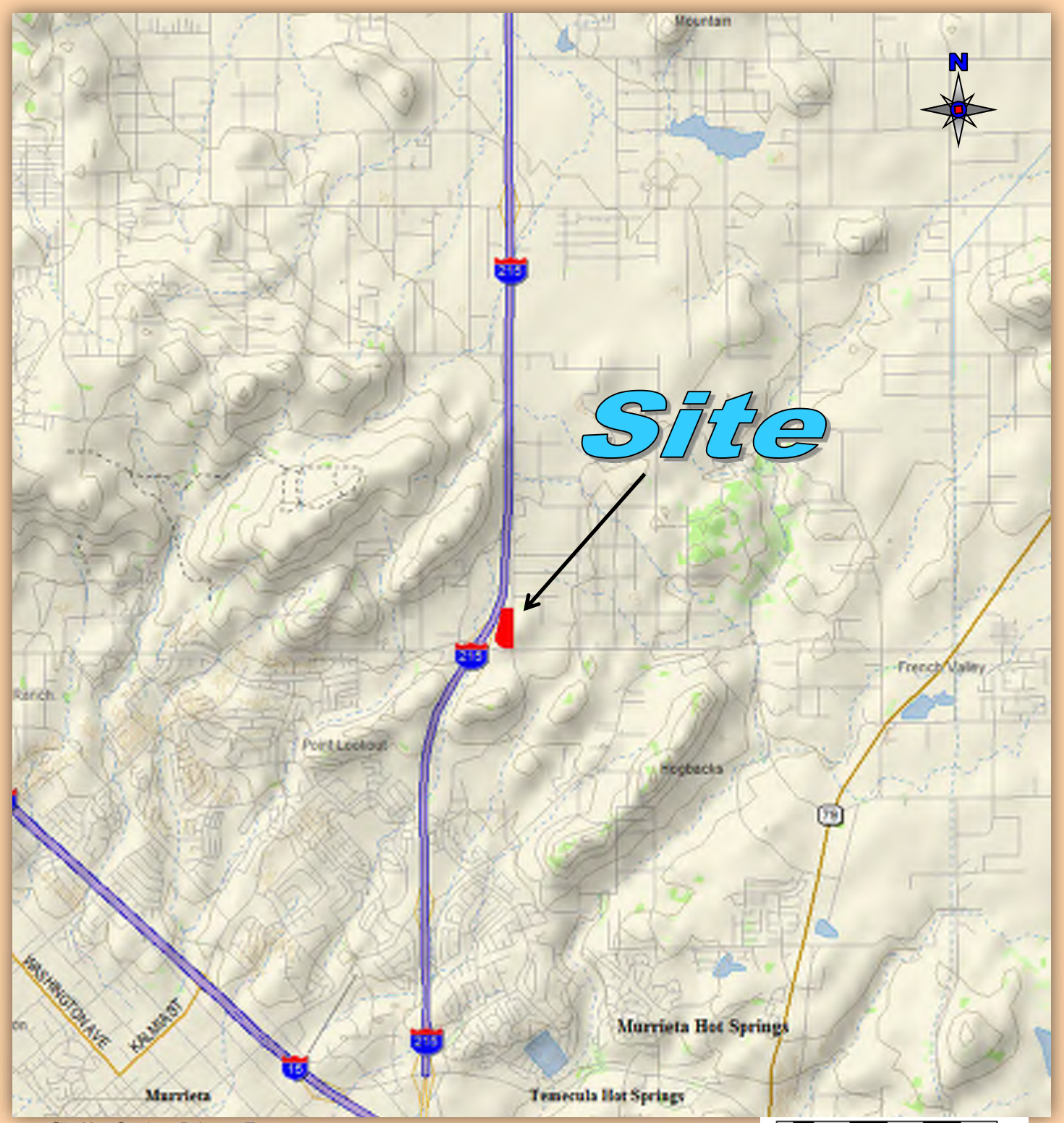

Site Map Courtesy DeLorme Topo

0 ¼ ½ ¾ 1 1¼ 1½ mi

Location Map

Figure 1

IWS Environmental Inc.
5211 Hartford Way
Westminster, California
92683

Phase I ESA
Val Vista
Murrieta, California

IWS Project No.
080117

August 23, 2017

Site Plan Courtesy Google Earth 10/21/2016

Scale 1" = 250 Feet

Site Plan

Figure 2

IWS Environmental Inc.
5211 Hartford Way
Westminster, California
92683

Phase I ESA
Val Vista
Murrieta, California

IWS Project No.
080117

August 23, 2017

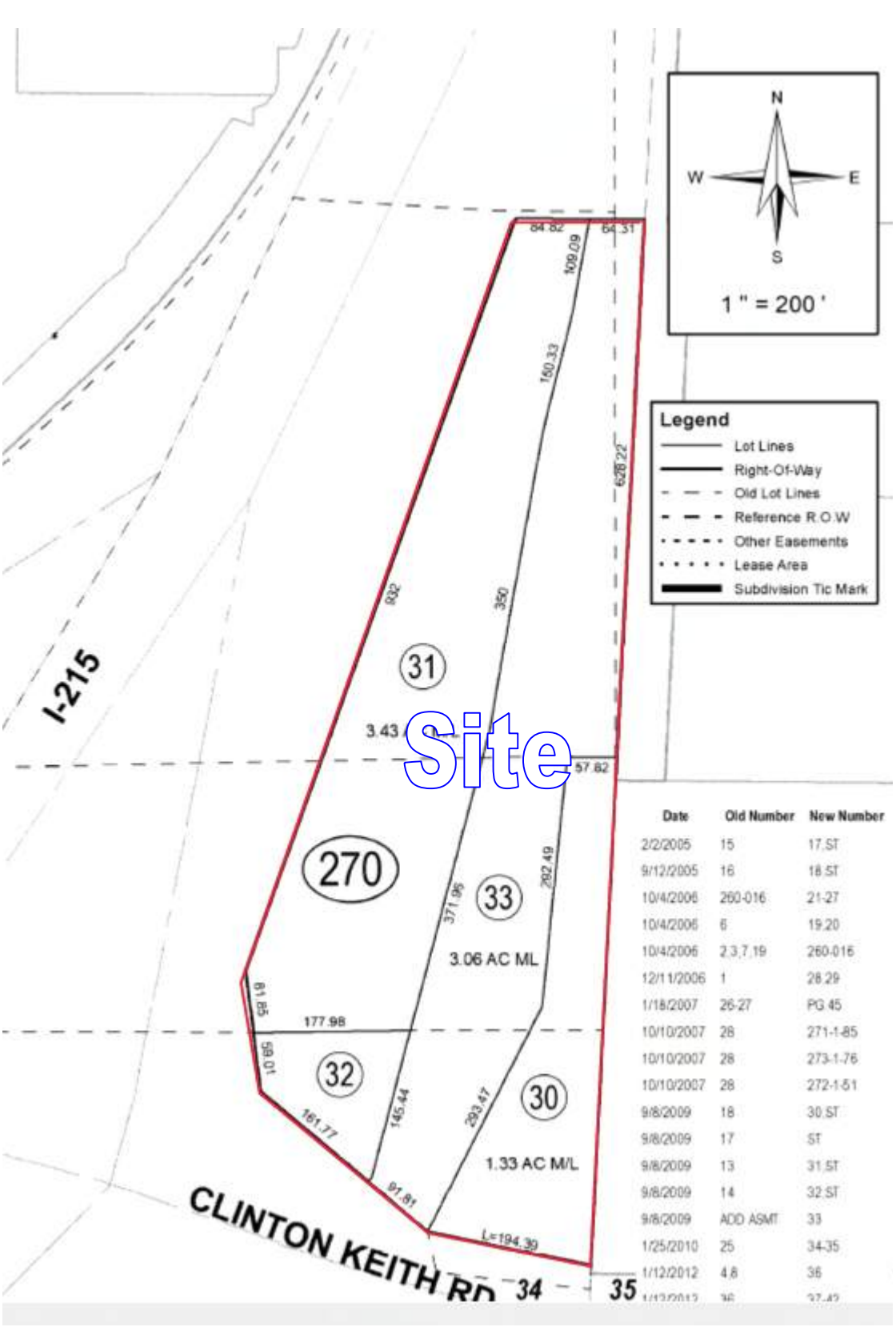

IWS Environmental 5211 Hartford Way Westminster, California 92683	Tax Assessor Map Val Vista Murrieta, California Date: August 23, 2017	Figure 3 IWS Project No. 080117

Appendix A

Photographs of Subject Property

Photograph 1: Viewing the northern portion of the site from the eastern border of the property. Antelope road iextends through the site.

Photograph 2: Viewing south from the northeast corner of the property at the dirt road which forms the eastern boundary of the site.

SITE PHOTOS

Photograph 3: Viewing north from the southern boundary of the site. Trail pictured above extends along western border of Antelope Road

Photograph 4: Viewing excavated area which lies directly east of the subject property. Murrieta High School pictured in background.

SITE PHOTOS

Photograph 5: Viewing south from the eastern border of site at residential areas located south of the property.

Photograph 6: Viewing north from southern portion of site at Antelope Road which extends through the site. Patches in road are recent placement of utility lines.

SITE PHOTOS

Photograph 7: Viewing the southwestern portion of the site. Clinton Keith Road I-215 overpass in background. .

Photograph 8: Viewing the northwestern portion of the site. The I-215 Freeway and Orchard Shopping center pictured in background.

SITE PHOTOS

Photograph 9: Viewing the northwest corner of the site. Cell site located on the very northwest corner forms the northern boundary for the site.

Photograph 10: Viewing cell tower located on the northwest corner of the site. An inspection of this cell tower and the subject site did not reveal any evidence of any former structures (e.g. foundations, pipes, etc.), or indications of any spills or illegal dumping of hazardous materials. Only wind borne debris was present on the site (paper/cardboard related debris)

SITE PHOTOS

Appendix B

Historical Documents—Historical Aerials, Topographic Maps, City Directory, Sanborn Maps

CK-17 LP

Clinton Keith Road/Antelope Road

Murrieta, CA 92563

Inquiry Number: 5006353.9

August 01, 2017

The EDR Aerial Photo Decade Package

6 Armstrong Road, 4th floor
Shelton, CT 06484
Toll Free: 800.352.0050
www.edrnet.com

EDR Aerial Photo Decade Package

08/01/17

Site Name:

CK-17 LP
Clinton Keith Road/Antelope R
Murrieta, CA 92563
EDR Inquiry # 5006353.9

Client Name:

IWS Environmental
5211 Hartford Way
Westminster, CA 92683
Contact: Jim Bunck

Environmental Data Resources, Inc. (EDR) Aerial Photo Decade Package is a screening tool designed to assist environmental professionals in evaluating potential liability on a target property resulting from past activities. EDR's professional researchers provide digitally reproduced historical aerial photographs, and when available, provide one photo per decade.

Search Results:

Year	Scale	Details	Source
2012	1"=500'	Flight Year: 2012	USDA/NAIP
2010	1"=500'	Flight Year: 2010	USDA/NAIP
2009	1"=500'	Flight Year: 2009	USDA/NAIP
2006	1"=500'	Flight Year: 2006	USDA/NAIP
2005	1"=500'	Flight Year: 2005	USDA/NAIP
2002	1"=500'	Acquisition Date: May 22, 2002	USGS/DOQQ
1996	1"=500'	Flight Date: January 01, 1996	USGS
1989	1"=500'	Flight Date: August 15, 1989	USDA
1985	1"=500'	Flight Date: July 28, 1985	USDA
1978	1"=500'	Flight Date: September 20, 1978	USDA
1967	1"=500'	Flight Date: May 15, 1967	USDA
1961	1"=500'	Flight Date: August 18, 1961	USDA
1953	1"=500'	Flight Date: August 28, 1953	USDA
1949	1"=500'	Flight Date: May 23, 1949	USDA
1938	1"=500'	Flight Date: June 14, 1938	USDA

When delivered electronically by EDR, the aerial photo images included with this report are for ONE TIME USE ONLY. Further reproduction of these aerial photo images is prohibited without permission from EDR. For more information contact your EDR Account Executive.

Disclaimer - Copyright and Trademark Notice

This Report contains certain information obtained from a variety of public and other sources reasonably available to Environmental Data Resources, Inc. It cannot be concluded from this Report that coverage information for the target and surrounding properties does not exist from other sources. NO WARRANTY EXPRESSED OR IMPLIED, IS MADE WHATSOEVER IN CONNECTION WITH THIS REPORT. ENVIRONMENTAL DATA RESOURCES, INC. SPECIFICALLY DISCLAIMS THE MAKING OF ANY SUCH WARRANTIES, INCLUDING WITHOUT LIMITATION, MERCHANTABILITY OR FITNESS FOR A PARTICULAR USE OR PURPOSE. ALL RISK IS ASSUMED BY THE USER. IN NO EVENT SHALL ENVIRONMENTAL DATA RESOURCES, INC. BE LIABLE TO ANYONE, WHETHER ARISING OUT OF ERRORS OR OMISSIONS, NEGLIGENCE, ACCIDENT OR ANY OTHER CAUSE, FOR ANY LOSS OF DAMAGE, INCLUDING, WITHOUT LIMITATION, SPECIAL, INCIDENTAL, CONSEQUENTIAL, OR EXEMPLARY DAMAGES. ANY LIABILITY ON THE PART OF ENVIRONMENTAL DATA RESOURCES, INC. IS STRICTLY LIMITED TO A REFUND OF THE AMOUNT PAID FOR THIS REPORT. Purchaser accepts this Report "AS IS". Any analyses, estimates, ratings, environmental risk levels or risk codes provided in this Report are provided for illustrative purposes only, and are not intended to provide, nor should they be interpreted as providing any facts regarding, or prediction or forecast of, any environmental risk for any property. Only a Phase I Environmental Site Assessment performed by an environmental professional can provide information regarding the environmental risk for any property. Additionally, the information provided in this Report is not to be construed as legal advice.

Copyright 2017 by Environmental Data Resources, Inc. All rights reserved. Reproduction in any media or format, in whole or in part, of any report or map of Environmental Data Resources, Inc., or its affiliates, is prohibited without prior written permission.

EDR and its logos (including Sanborn and Sanborn Map) are trademarks of Environmental Data Resources, Inc. or its affiliates. All other trademarks used herein are the property of their respective owners.

INQUIRY #: 5006353.9
YEAR: 2012
= 500'
N
EDR

INQUIRY #: 5006353.9
YEAR: 2010
= 500'
N
EDR

INQUIRY #: 5006353.9
YEAR: 2009
= 500'
N
EDR

INQUIRY #: 5006353.9
YEAR: 2006
= 500'
N
EDR

INQUIRY #: 5006353.9
YEAR: 2005
= 500'
N
EDR

INQUIRY #: 5006353.9
YEAR: 2002
= 500'
N
EDR

INQUIRY #: 5006353.9

YEAR: 1996

= 500'

N

EDR

INQUIRY #: 5006353.9
YEAR: 1989
= 500'
N
EDR

INQUIRY #: 5006353.9
YEAR: 1985
= 500'
N
EDR

INQUIRY #: 5006353.9
YEAR: 1978
= 500'
N
EDR

INQUIRY #: 5006353.9
YEAR: 1967
= 500'
N
EDR

INQUIRY #: 5006353.9
YEAR: 1961
= 500'
N
EDR

INQUIRY #: 5006353.9
YEAR: 1953
= 500'
N
EDR

INQUIRY #: 5006353.9

YEAR: 1949

= 500'

N

EDR

INQUIRY #: 5006353.9
YEAR: 1938
= 500'
N
EDR

CK-17 LP

Clinton Keith Road/Antelope Road

Murrieta, CA 92563

Inquiry Number: 5006353.4

July 27, 2017

EDR Historical Topo Map Report

with QuadMatch™

6 Armstrong Road, 4th floor
Shelton, CT 06484
Toll Free: 800.352.0050
www.edrnet.com

EDR Historical Topo Map Report

07/27/17

Site Name:	Client Name:
CK-17 LP	IWS Environmental
Clinton Keith Road/Antelope R	5211 Hartford Way
Murrieta, CA 92563	Westminster, CA 92683
EDR Inquiry # 5006353.4	Contact: Jim Bunck

EDR Topographic Map Library has been searched by EDR and maps covering the target property location as provided by IWS Environmental were identified for the years listed below. EDR's Historical Topo Map Report is designed to assist professionals in evaluating potential liability on a target property resulting from past activities. EDRs Historical Topo Map Report includes a search of a collection of public and private color historical topographic maps, dating back to the late 1800s.

Search Results:		*Coordinates:*	
P.O.#	NA	**Latitude:**	33.599902 33° 36' 0" North
Project:	Val Vista	**Longitude:**	-117.172214 -117° 10' 20" West
		UTM Zone:	Zone 11 North
		UTM X Meters:	484022.23
		UTM Y Meters:	3717808.64
		Elevation:	1536.09' above sea level

Maps Provided:

2012
1979
1973
1953
1947
1943
1942
1901

Disclaimer - Copyright and Trademark Notice

This Report contains certain information obtained from a variety of public and other sources reasonably available to Environmental Data Resources, Inc. It cannot be concluded from this Report that coverage information for the target and surrounding properties does not exist from other sources. NO WARRANTY EXPRESSED OR IMPLIED, IS MADE WHATSOEVER IN CONNECTION WITH THIS REPORT. ENVIRONMENTAL DATA RESOURCES, INC. SPECIFICALLY DISCLAIMS THE MAKING OF ANY SUCH WARRANTIES, INCLUDING WITHOUT LIMITATION, MERCHANTABILITY OR FITNESS FOR A PARTICULAR USE OR PURPOSE. ALL RISK IS ASSUMED BY THE USER. IN NO EVENT SHALL ENVIRONMENTAL DATA RESOURCES, INC. BE LIABLE TO ANYONE, WHETHER ARISING OUT OF ERRORS OR OMISSIONS, NEGLIGENCE, ACCIDENT OR ANY OTHER CAUSE, FOR ANY LOSS OF DAMAGE, INCLUDING, WITHOUT LIMITATION, SPECIAL, INCIDENTAL, CONSEQUENTIAL, OR EXEMPLARY DAMAGES. ANY LIABILITY ON THE PART OF ENVIRONMENTAL DATA RESOURCES, INC. IS STRICTLY LIMITED TO A REFUND OF THE AMOUNT PAID FOR THIS REPORT. Purchaser accepts this Report "AS IS". Any analyses, estimates, ratings, environmental risk levels or risk codes provided in this Report are provided for illustrative purposes only, and are not intended to provide, nor should they be interpreted as providing any facts regarding, or prediction or forecast of, any environmental risk for any property. Only a Phase I Environmental Site Assessment performed by an environmental professional can provide information regarding the environmental risk for any property. Additionally, the information provided in this Report is not to be construed as legal advice.

Copyright 2017 by Environmental Data Resources, Inc. All rights reserved. Reproduction in any media or format, in whole or in part, of any report or map of Environmental Data Resources, Inc., or its affiliates, is prohibited without prior written permission.

EDR and its logos (including Sanborn and Sanborn Map) are trademarks of Environmental Data Resources, Inc. or its affiliates. All other trademarks used herein are the property of their respective owners.

Topo Sheet Key

This EDR Topo Map Report is based upon the following USGS topographic map sheets.

2012 Source Sheets

Murrieta
2012
7.5-minute, 24000

1979 Source Sheets

Murrieta
1979
7.5-minute, 24000
Aerial Photo Revised 1976

1973 Source Sheets

Murrieta
1973
7.5-minute, 24000
Aerial Photo Revised 1973

1953 Source Sheets

Murrieta
1953
7.5-minute, 24000
Aerial Photo Revised 1951

Topo Sheet Key

This EDR Topo Map Report is based upon the following USGS topographic map sheets.

1947 Source Sheets

MURRIETA
1947
15-minute, 50000

1943 Source Sheets

Murrieta
1943
15-minute, 62500
Aerial Photo Revised 1939

1942 Source Sheets

Murrieta
1942
15-minute, 62500
Aerial Photo Revised 1939

1901 Source Sheets

Elsinore
1901
30-minute, 125000

Historical Topo Map

2012

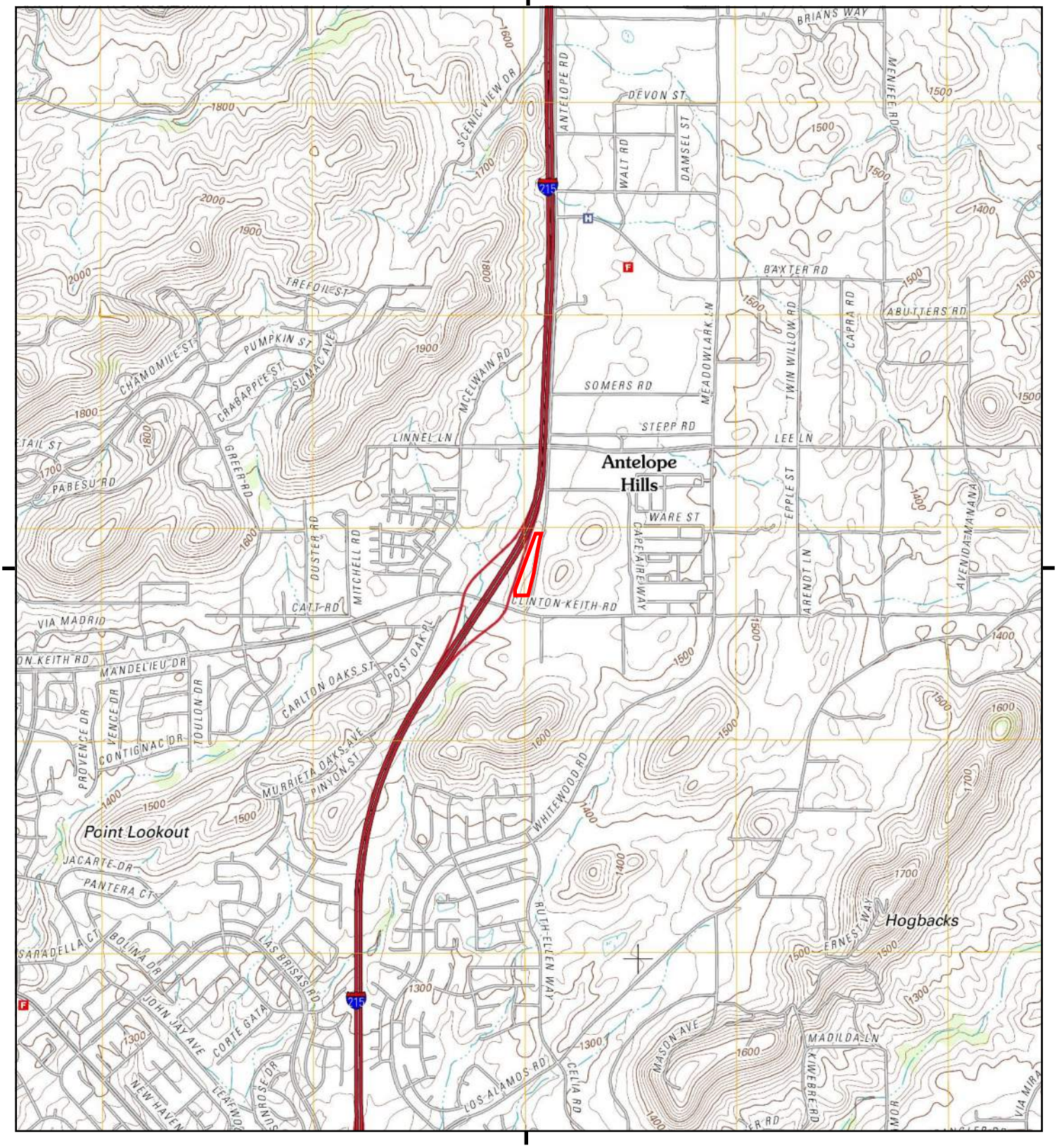

This report includes information from the following map sheet(s).

0 Miles 0.25 0.5 1 1.5

NW N NE
W E
SW S SE

TP, Murrieta, 2012, 7.5-minute

SITE NAME: CK-17 LP
ADDRESS: Clinton Keith Road/Antelope Road
Murrieta, CA 92563
CLIENT: IWS Environmental

N

Historical Topo Map

1979

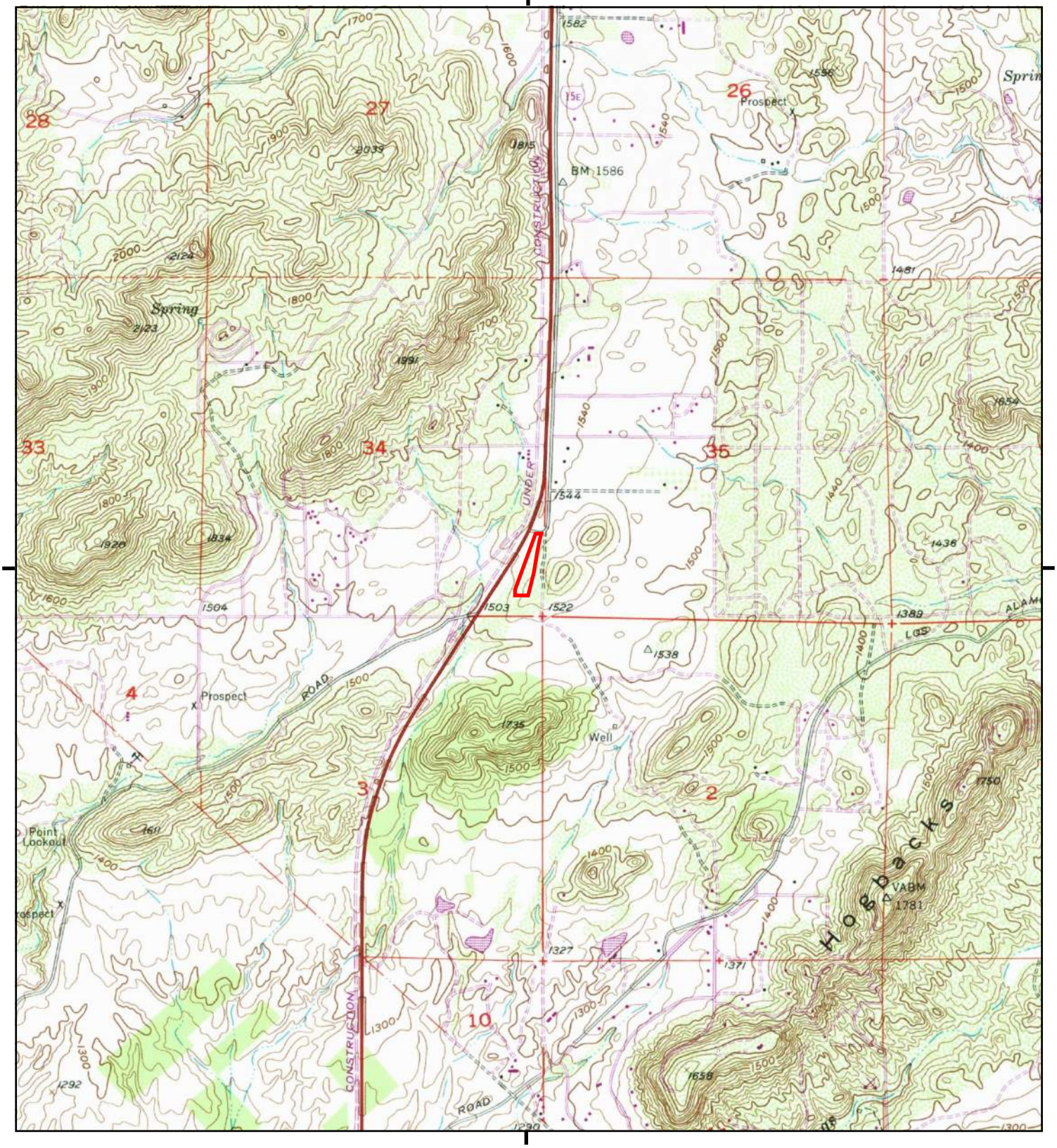

This report includes information from the following map sheet(s).

0 Miles 0.25 0.5 1 1.5

NW N NE
W E
SW S SE

TP, Murrieta, 1979, 7.5-minute

SITE NAME: CK-17 LP
ADDRESS: Clinton Keith Road/Antelope Road
Murrieta, CA 92563
CLIENT: IWS Environmental

N

Historical Topo Map

1973

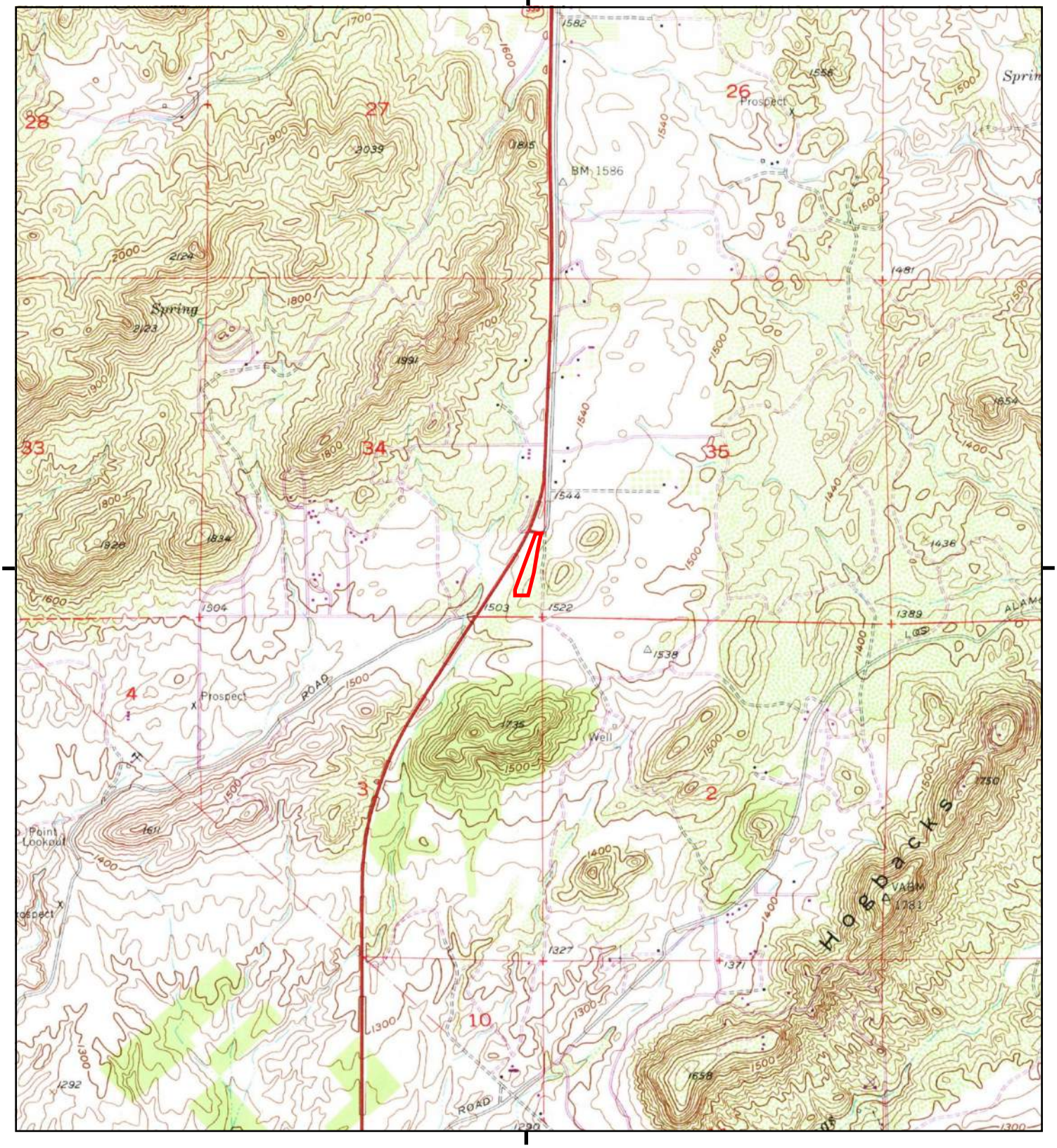

This report includes information from the following map sheet(s).

0 Miles 0.25 0.5 1 1.5

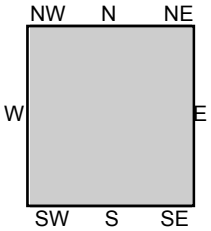

TP, Murrieta, 1973, 7.5-minute

SITE NAME: CK-17 LP
ADDRESS: Clinton Keith Road/Antelope Road
Murrieta, CA 92563
CLIENT: IWS Environmental

N

Historical Topo Map

1953

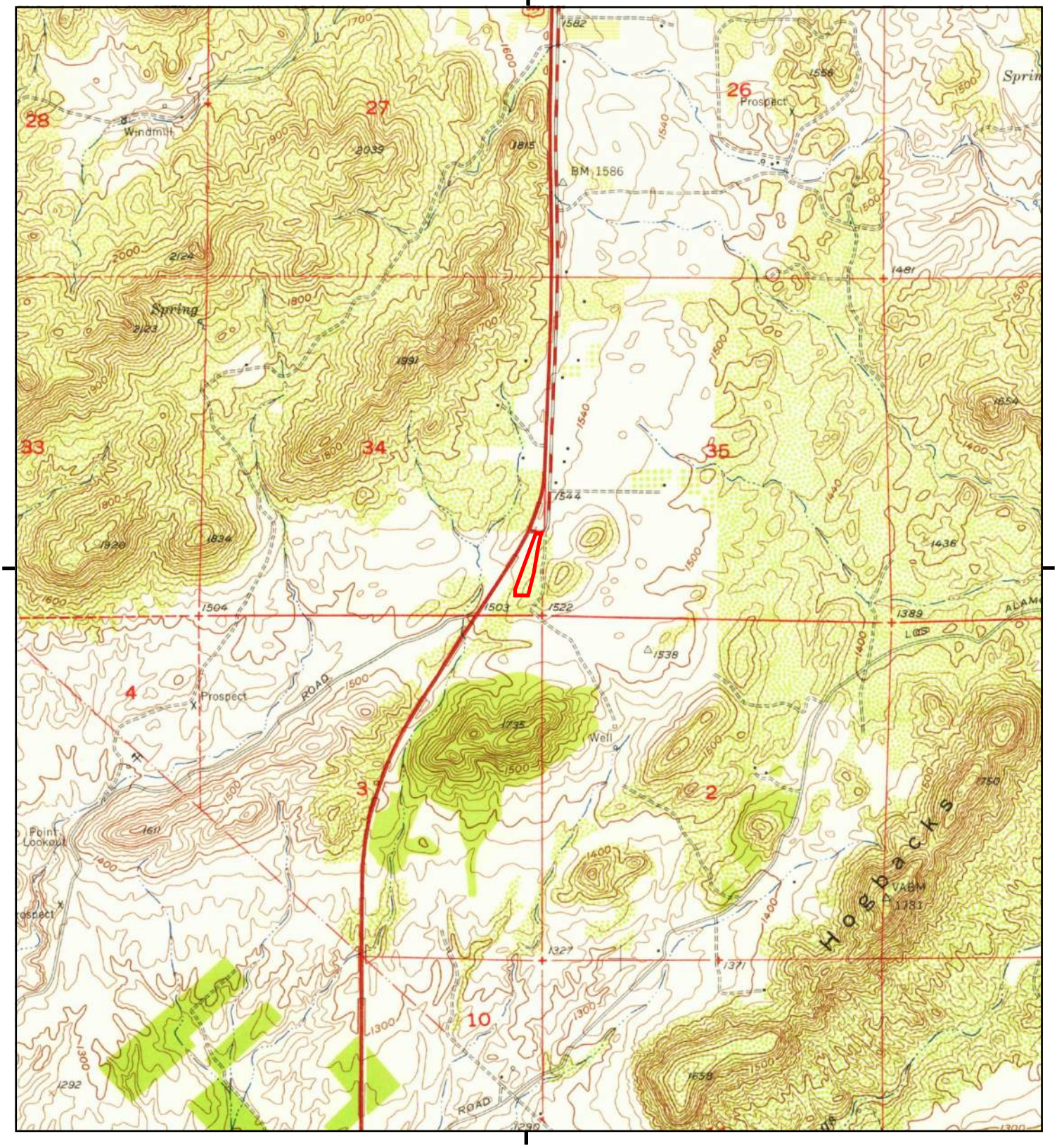

This report includes information from the following map sheet(s).

0 Miles 0.25 0.5 1 1.5

NW N NE
W E
SW S SE

TP, Murrieta, 1953, 7.5-minute

SITE NAME: CK-17 LP
ADDRESS: Clinton Keith Road/Antelope Road
Murrieta, CA 92563
CLIENT: IWS Environmental

N

Historical Topo Map

1947

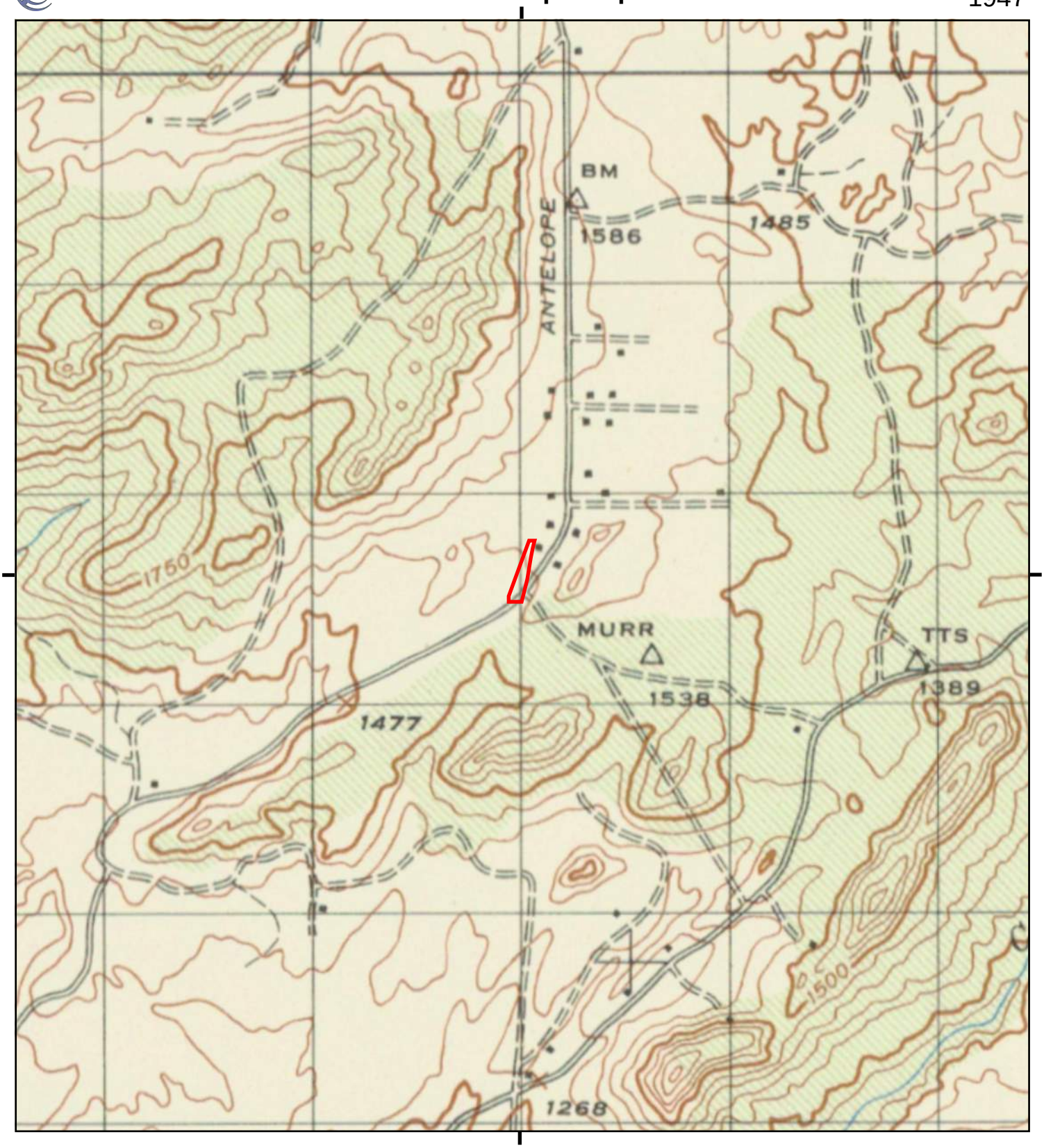

This report includes information from the following map sheet(s).

0 Miles 0.25 0.5 1 1.5

NW N NE
W E
SW S SE

TP, MURRIETA, 1947, 15-minute

SITE NAME: CK-17 LP
ADDRESS: Clinton Keith Road/Antelope Road
Murrieta, CA 92563
CLIENT: IWS Environmental

N

Historical Topo Map

1943

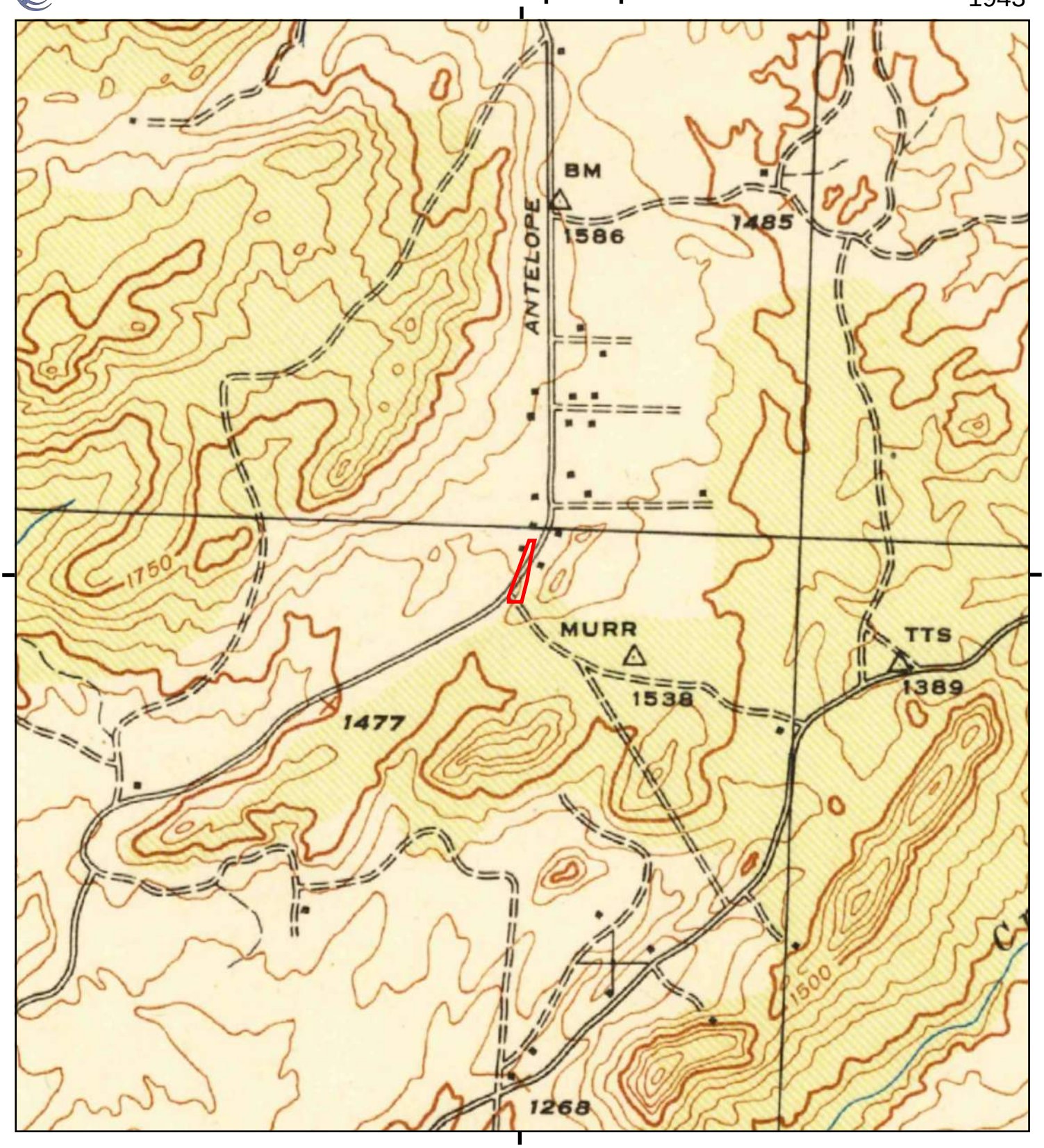

This report includes information from the following map sheet(s).

0 Miles 0.25 0.5 1 1.5

NW N NE
W E
SW S SE

TP, Murrieta, 1943, 15-minute

SITE NAME: CK-17 LP
ADDRESS: Clinton Keith Road/Antelope Road
Murrieta, CA 92563
CLIENT: IWS Environmental

N

Historical Topo Map

1942

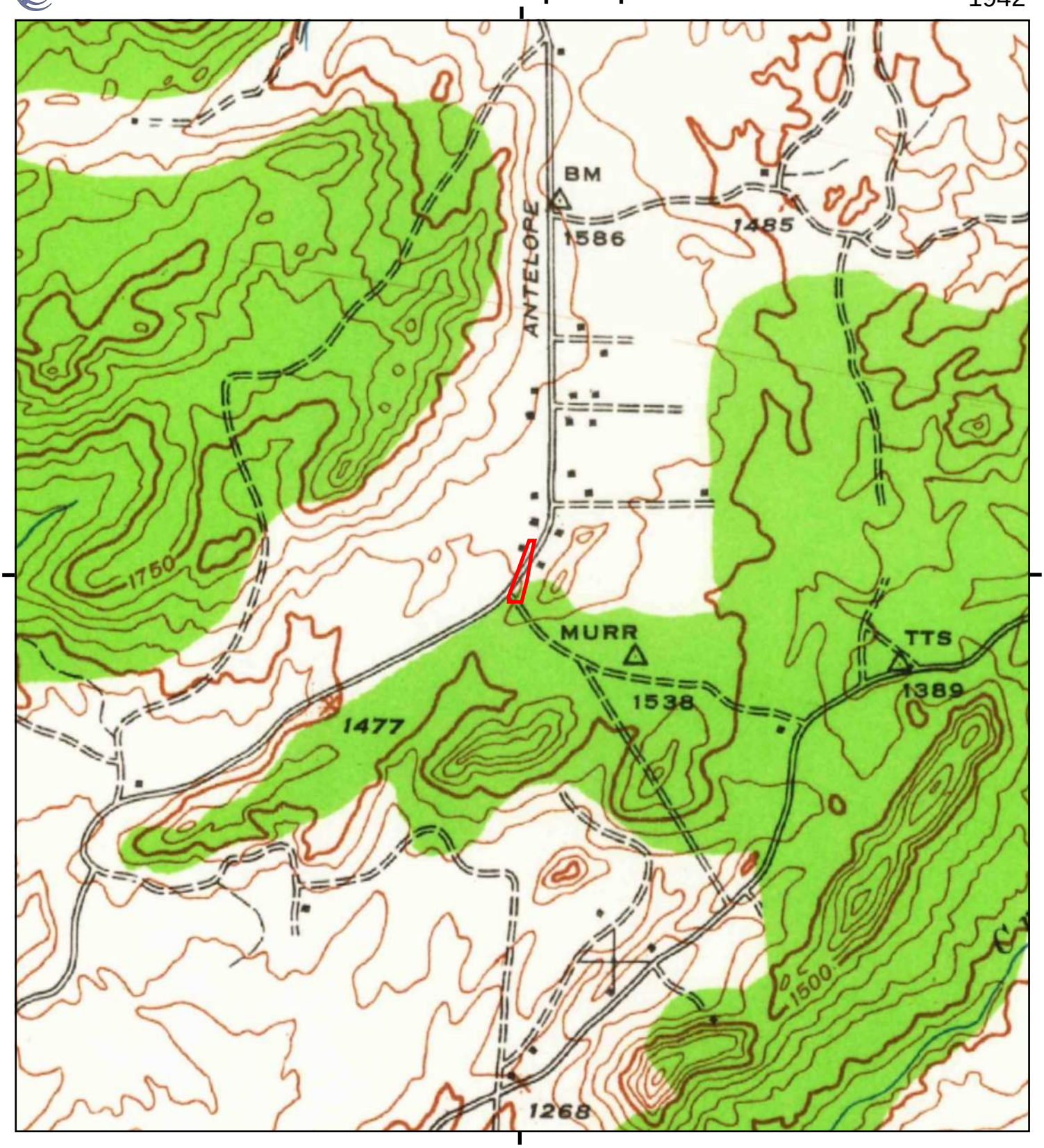

This report includes information from the following map sheet(s).

0 Miles 0.25 0.5 1 1.5

NW N NE
W E
SW S SE

TP, Murrieta, 1942, 15-minute

SITE NAME: CK-17 LP
ADDRESS: Clinton Keith Road/Antelope Road
Murrieta, CA 92563
CLIENT: IWS Environmental

N

Historical Topo Map

1901

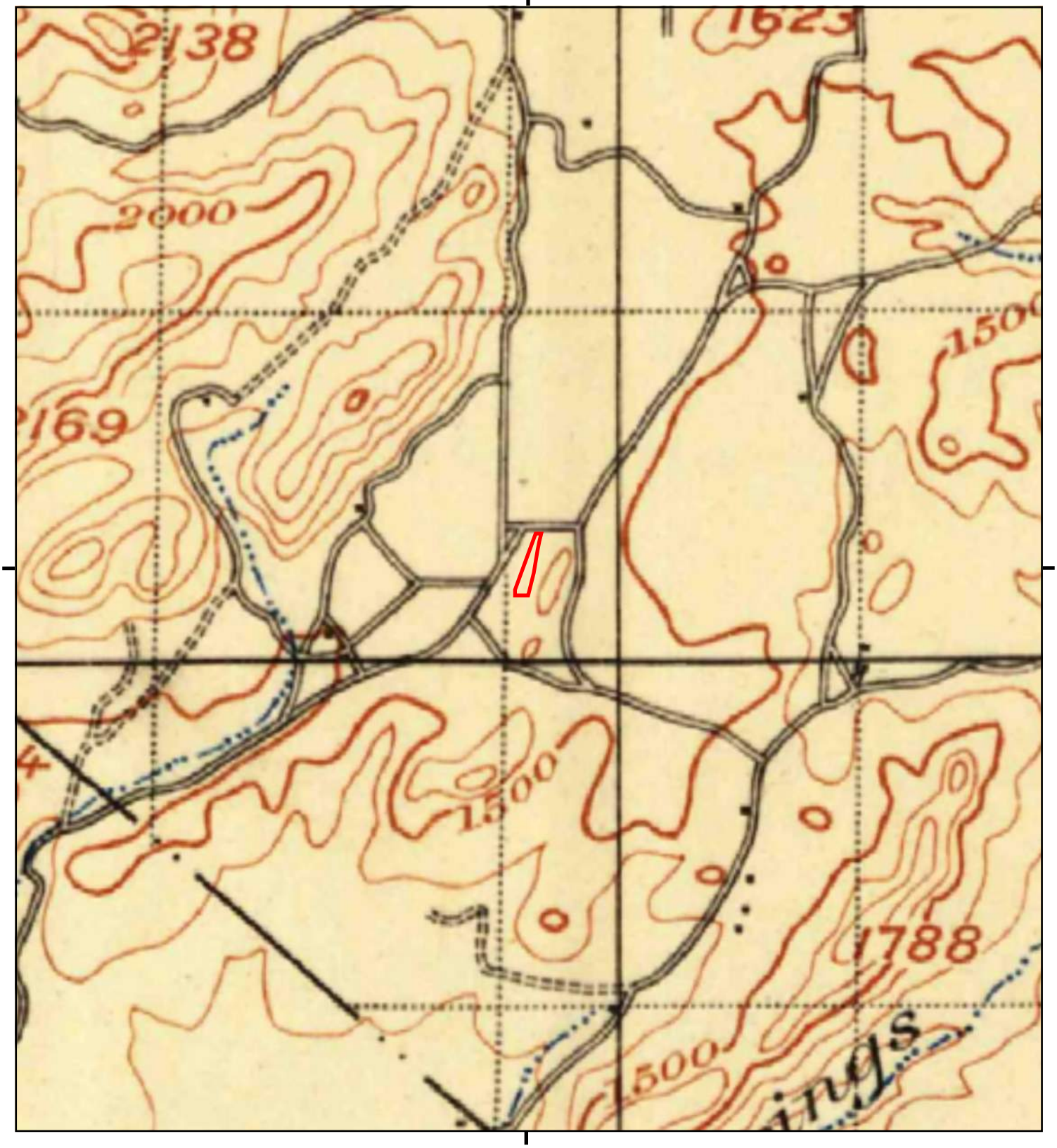

This report includes information from the following map sheet(s).

0 Miles 0.25 0.5 1 1.5

NW N NE
W E
SW S SE

TP, Elsinore, 1901, 30-minute

SITE NAME: CK-17 LP
ADDRESS: Clinton Keith Road/Antelope Road
Murrieta, CA 92563
CLIENT: IWS Environmental

N

CK-17 LP
Clinton Keith Road & Antelope Road
Murrieta, CA 92563

Inquiry Number: 5006353.5
July 31, 2017

The EDR-City Directory Image Report

Environmental Data Resources Inc

6 Armstrong Road
Shelton, CT 06484
800.352.0050
www.edrnet.com

TABLE OF CONTENTS

SECTION

Executive Summary

Findings

City Directory Images

Thank you for your business.
Please contact EDR at 1-800-352-0050
with any questions or comments.

Disclaimer - Copyright and Trademark Notice

This Report contains certain information obtained from a variety of public and other sources reasonably available to Environmental Data Resources, Inc. It cannot be concluded from this Report that coverage information for the target and surrounding properties does not exist from other sources. **NO WARRANTY EXPRESSED OR IMPLIED, IS MADE WHATSOEVER IN CONNECTION WITH THIS REPORT. ENVIRONMENTAL DATA RESOURCES, INC. SPECIFICALLY DISCLAIMS THE MAKING OF ANY SUCH WARRANTIES, INCLUDING WITHOUT LIMITATION, MERCHANTABILITY OR FITNESS FOR A PARTICULAR USE OR PURPOSE. ALL RISK IS ASSUMED BY THE USER. IN NO EVENT SHALL ENVIRONMENTAL DATA RESOURCES, INC. BE LIABLE TO ANYONE, WHETHER ARISING OUT OF ERRORS OR OMISSIONS, NEGLIGENCE, ACCIDENT OR ANY OTHER CAUSE, FOR ANY LOSS OR DAMAGE, INCLUDING, WITHOUT LIMITATION, SPECIAL, INCIDENTAL, CONSEQUENTIAL, OR EXEMPLARY DAMAGES. ANY LIABILITY ON THE PART OF ENVIRONMENTAL DATA RESOURCES, INC. IS STRICTLY LIMITED TO A REFUND OF THE AMOUNT PAID FOR THIS REPORT.** Purchaser accepts this Report "AS IS". Any analyses, estimates, ratings, environmental risk levels or risk codes provided in this Report are provided for illustrative purposes only, and are not intended to provide, nor should they be interpreted as providing any facts regarding, or prediction orforecast of, any environmental risk for any property. Only a Phase I Environmental Site Assessment performed by an environmental professional can provide information regarding the environmental risk for any property. Additionally, the information provided in this Report is not to be construed as legal advice.

Copyright 2017 by Environmental Data Resources, Inc. All rights reserved. Reproduction in any media or format, in whole or in part, of any report or map of Environmental Data Resources, Inc. or its affiliates is prohibited without prior written permission.

EDR and its logos (including Sanborn and Sanborn Map) are trademarks of Environmental Data Resources, Inc. or its affiliates. All other trademarks used herein are the property of their respective owners.

EXECUTIVE SUMMARY

DESCRIPTION

Environmental Data Resources, Inc.'s (EDR) City Directory Report is a screening tool designed to assist environmental professionals in evaluating potential liability on a target property resulting from past activities. EDR's City Directory Report includes a search of available city directory data at 5 year intervals.

RESEARCH SUMMARY

The following research sources were consulted in the preparation of this report. A check mark indicates where information was identified in the source and provided in this report.

Year	*Target Street*	*Cross Street*	*Source*
2013	☑	☑	Cole Information Services
2008	☑	☑	Cole Information Services
2003	☑	☑	Cole Information Services
1999	☑	☑	Cole Information Services
1995	☑	☐	Cole Information Services
1992	☐	☐	Cole Information Services
1990	☑	☑	Haines Criss-Cross Directory
1985	☑	☑	Haines Criss-Cross Directory
1980	☑	☑	Haines Criss-Cross Directory
1975	☑	☐	Haines Criss-Cross Directory

RECORD SOURCES

EDR is licensed to reproduce certain City Directory works by the copyright holders of those works. The purchaser of this EDR City Directory Report may include it in report(s) delivered to a customer. Reproduction of City Directories without permission of the publisher or licensed vendor may be a violation of copyright.

FINDINGS

TARGET PROPERTY STREET

Clinton Keith Road & Antelope Road
Murrieta, CA 92563

Year	*CD Image*	*Source*	
ANTELOPE RD			
2013	pg A1	Cole Information Services	
2008	pg A3	Cole Information Services	
2003	pg A5	Cole Information Services	
1999	pg A7	Cole Information Services	
1995	pg A9	Cole Information Services	
1992	-	Cole Information Services	Target and Adjoining not listed in Source
1990	pg A10	Haines Criss-Cross Directory	
1985	pg A12	Haines Criss-Cross Directory	
1980	pg A14	Haines Criss-Cross Directory	
1975	pg A16	Haines Criss-Cross Directory	

FINDINGS

CROSS STREETS

Year	*CD Image*	*Source*	
CLINTON KEITH RD			
2013	pg. A2	Cole Information Services	
2008	pg. A4	Cole Information Services	
2003	pg. A6	Cole Information Services	
1999	pg. A8	Cole Information Services	
1995	-	Cole Information Services	Target and Adjoining not listed in Source
1992	-	Cole Information Services	Target and Adjoining not listed in Source
1990	pg. A11	Haines Criss-Cross Directory	
1985	pg. A13	Haines Criss-Cross Directory	
1980	pg. A15	Haines Criss-Cross Directory	
1975	-	Haines Criss-Cross Directory	Street not listed in Source

City Directory Images

Target Street	Cross Street	Source
✓	-	Cole Information Services

ANTELOPE RD 2013

33040	ANTELOPE CLEANERS
	HOLE N ONE DONUTS & BAGELS
	J J SUSHI
	NAILSANDSPACOM
	SUBMARINA CALIFORNIA SUBS
	WORLD CLASS MIXED MARTIAL ARTS CENTE
33050	ANGEL CARE PET HOSPITAL
	PREPAID TELECONNECT INC
	PRESTIGE DENTAL GROUP
	SCHIEFFER REAL ESTATE GRP INC
	WOOD ROCK FIRE PIZZERIA
33060	WALGREENS
33070	SCOTT MURRIETS SERVICE STATION L
33080	JACK IN THE BOX
33250	JOHN HARRISON
33275	PUBLIC STORAGE
33300	JOHN HARRISON
34150	ALL ACCESS EQUIPMENT RENTALS INC
	ALL CLEAN SWEEPING INC
	GUTTERS N COVERS INC
	MINEGAR CONTRACTING
	QUICK COVERS
	SAFETY RAILS OF CALIFORNIA
34250	MISAEL PEREZ
	SUNRIZE STAGING INC
34470	RONALD GERVAIS
34510	OCCUPANT UNKNOWN
34515	DONALD ROMERO
34520	ASHLEY LOPEZ
34888	MARK JOSEFSEN
34970	OCCUPANT UNKNOWN
35400	TRANSIT SALES INTERNATIONAL
35600	OCCUPANT UNKNOWN

Target Street	Cross Street	Source
-	✓	Cole Information Services

CLINTON KEITH RD 2013

27584	MOUNTAIN VIEW TIRE & SERVICE
27596	DEL TACO
27690	BANK OF AMERICA
27714	WALGREENS
27722	GREEN ORCHARD CLEANERS
	ORCHARD BARBER SHOP
27818	STARBUCKS COFFEE
	TARGET
27826	DIXIELINE LUMBER PROBUILD
27890	ANTON BRISKI
	CRAIG PLOTT
	EDWARD VILLANUEVA
	GARY GALBRAITH
	GAYNELLE MANUEL
	GILES KENNEDY
	JOHN TEW
	JUICE IT UP
	MANUEL GIL
	MICHAEL WOODWARD
	NADIA GUIRGUIS
	RACHEL ROMAN
	SHANE EDINGER
	SKYLAR LEWIS
	STARBUCKS COFFEE
	THE UPS STORE
	VERMA SUBWAY
	XTREME FROZEN YOGURT
28251	MURRIETA VALLEY UNIFIED SCHOOL DISTR
28680	PAUL BAIMBRIDGE

Target Street	Cross Street	Source
✓	-	Cole Information Services

ANTELOPE RD 2008

33250	JOHN HARRISON
33275	HERITAGE SELF STORAGE LLC
	PUBLIC STORAGE
33300	DOLORES HARRISON
34150	ABIGAIL WRIGHT
	E D IRON WORKS
34250	OCCUPANT UNKNOWN
34470	RONALD GERVAIS
34510	OCCUPANT UNKNOWN
34515	DONALD ROMERO
34520	EDGAR HERNANDEZ
34970	OCCUPANT UNKNOWN
35246	FERGUSON WATERWORKS
	STOCK BUILDING SUPPLY INC
35400	TRANSIT SALES INTERNATIONAL
35500	OCCUPANT UNKNOWN
35530	PHIL NYE
35600	OCCUPANT UNKNOWN

Target Street	Cross Street	Source
-	✓	Cole Information Services

CLINTON KEITH RD 2008

27826	DIXIELINE LUMBER
27890	STARBUCKS CORP
	THE UPS STORE
28251	VISTA MURRIETA HIGH SCHOOL
28680	JOACHIM BEGHER

Target Street	Cross Street	Source
✓	-	Cole Information Services

ANTELOPE RD 2003

33250	JOHN HARRISON
33300	DOLORES HARRISON
34010	KARL SCANLAN
34150	ABIGAIL WRIGHT
	LILLIAN THOMPSON
	WRIGHT IRONWORKS
34250	CANYON SPRINGS NRSRY & LNDSCP
	CONTRACTORS STORAGE SYSTEMS
	JAMES WADE
34510	AMY SPERA
34515	DONALD ROMERO
34520	DAVID HILL
34888	JOHN MCGRATH
34970	DARRELL WOOD
35070	BEDON CONSTRUCTION INC
	DONALD PARKER
35246	MARK HARRISON
35400	CARSON EQUIPMENT
	TRANSIT SALES INTERNATIONAL
35500	DAWN RENNER
35530	OCCUPANT UNKNOWN
35600	OCCUPANT UNKNOWN

Target Street	Cross Street	Source
-	✓	Cole Information Services

CLINTON KEITH RD 2003

28680 JOACHIM BEGHER

Target Street	Cross Street	Source
✓	-	Cole Information Services

ANTELOPE RD 1999

33250	JOHN HARRISON
33300	JOHN HARRISON
34150	ABIGAIL WRIGHT
34470	RONALD GERVAIS
34515	DONALD ROMERO
34520	EDGAR HERNANDEZ
35246	AMERICAN RENT A FENCE
35400	CARSON EQUIPMENT
35530	PHIL NYE

Target Street	Cross Street	Source
-	✓	Cole Information Services

CLINTON KEITH RD 1999

27890 KELLY DUTRA
28680 JOACHIM BEGHER

Target Street	Cross Street	Source
✓	-	Cole Information Services

ANTELOPE RD 1995

34888 MCGRATH, JOHN L
35400 CARSON 6CS EQUIP RENTAL
35501 BARNES, ROBERT K

Target Street	Cross Street	Source
✓	-	Haines Criss-Cross Directory

ANTELOPE RD 1990

25740	OTT Kenny	657-6151	+0
25754	KEARNS H Danl	657-1381	9
25755	XXXX	00	
25764	MOREAU Douglas	699-0404	+0
	MOREAU Douglas	943-0104	+0
25766	XXXX	00	
25889	PETERSON Betty	657-3083	2
25890	*ROMOLAND ELEM SC	657-5245	+0
	*ROMOLAND ELEM SC	657-0688	+0
	*ROMOLAND ELEM SC	657-9077	+0
	*ROMOLAND HEADSTART	657-2425	6
	*ROMOLAND SC DIST	657-0779	+0
25926	*TOMMY TICKLES TOWNG	943-2129	7

ZIP CODE 92355

30500	XXXX	00	
31550	XXXX	00	
34010	SMITH A F	679-1064	
34150	MOREHOUSE G H	679-5218	
34250	*CANYON SPRGS NRSRY	679-2509	+0
	WADE Jas	679-4027	+0
	WADE Shanna	679-4027	+0
34270	XXXX	00	
34510	PINKERTON Gary	672-4102	+0
34515	ROMERO Donald	672-4224	6
34870	CHAPPELL Roy C	679-3209	
34970	MCGRATH John L	679-1519	4
35070	OGILVIE Robt	679-7801	
35246	*BRAMAK CORP	672-1947	+0
35300	XXXX	00	
35400	*CARSONS 6CS EQUIP	672-1453	9
	SMITH Don	679-0731	+0
35500	XXXX	00	
35501	BARNES Robt K	679-5783	

* 14 BUS 64 RES 16 NEW

Target Street	Cross Street	Source
-	✓	Haines Criss-Cross Directory

CLINTON KEITH RD 1990

+CLINTON KEITH RD
(90) 92362 MURRIETA

32580	HERNDON Edward F	00	5
36325	*BEAR CREEK DVLP FAX	677-7248	+0
	*BEAR CRK DVLP ACCTN	677-9817	+0
	*BEAR CRK DVLP ADM	677-9819	+0
	*BEAR CRK DVLP CONST	677-7483	+0
	*BEAR CRK DVLP HSKPG	677-6061	+0
	*BEAR CRK DVLP INFO	677-9861	+0
	*BEAR CRK DVLP SALES	677-7487	+0
	*BEAR CRK DVLP SERV	677-9138	+0
*	8 BUS 1 RES	8 NEW	

Target Street	Cross Street	Source
✓	-	Haines Criss-Cross Directory

ANTELOPE RD 1985

25740	OTT KENNY	657-6151	9
25754	XXXX	00	
25755	FINE HORACE O	657-5758	2
25764	XXXX	00	
25766	ROBEY RANDALL	657-6594	0
25855	GRAHAM LAWRENCE	657-3428	+5
25887	PETTERSON TERESA	943-1600	4
25889	PETERSON BETTY	657-3083	2
25890	ROMOLAND SC SPCL ED	657-9077	+5
	ROMOLAND SCHOOL	657-0688	+5
25926	XXXX	00	
*	8 BUS 35 RES	9 NEW	

ANTELOPE RD 92381
SUN CITY

31550	ADAIR AUTOMOTIVE	679-7654	4
34010	SMITH A F	679-1064	0
34150	MOREHOUSE G H	679-5218	0
34270	XXXX	00	
34470	XXXX	00	
34510	VELASCO ROBT	679-0330	+5
34530	XXXX	00	
34870	CHAPPELL RAY C	679-3209	
34880	XXXX	00	
34970	MCGRATH JOHN L	679-1519	4
35070	OGILVIE BOB	679-7801	4
	OGILVIE PAUL	679-7801	
35085	XXXX	00	
35246	XXXX	00	
35501	BARNES ROBT K	679-5783	7
35530	NYE PHILIP L	679-1273	2
*	1 BUS 15 RES	1 NEW	

Target Street	Cross Street	Source
-	✓	Haines Criss-Cross Directory

CLINTON KEITH RD 1985

CLINTON KEITH RD 92395
WILDOMAR

23490	VANCAMP PHILIP JR	678-2867	9
23571	XXXX	00	
24855	STEELE CLAUDE W	677-5272	
	STEELE HELEN	677-5272	9
24881	XXXX	00	
25125	**SKY MESA TOOL CO**	**677-7887**	**+5**
	THOMAS OMA M	677-5171	+5
25450	**QUINTANA CONCRETE**	**674-7372**	**+5**
32179	XXXX	00	
32200	BURCHETT BOBBY J	678-3555	2
32250	ECKMAN E J	678-1356	9
32450	DAVENPORT JOE	678-2849	
	DAVENPORT KAREN	678-2849	8
32575	WRIGHT JEAN	678-5356	+5
32610	HILDE PHILLIP	677-6327	8
32625	HELASH JOHN	678-1881	1
33010	**BEAR CREEK LTD**	**677-7483**	**+5**
	BEAR CREEK LTD	**677-7487**	**+5**

* 4 BUS 14 RES 6 NEW

Target Street	Cross Street	Source
✓	-	Haines Criss-Cross Directory

ANTELOPE RD 1980

25670	GRIFFIN JESS H	657-3472	4
25740	OTT KENNY	657-6151	9
25754	KEARNS H DANL	657-1415	9
25764	TRUNK E F SR	657-6075	6
25766	ROBEY JAS	657-6594	+0
25855	XXXX	00	
25890*	ROMOLAND SCHOOL	657-2461	+0
*	3 BUS 24 RES	6 NEW	

ANTELOPE RD 92381 SUN CITY

32509	XXXX	00	
34010	SMITH A F	679-1064	+0
34150	MOREHOUSE G H	679-5218	+0
34270	XXXX	00	
34470	MEHAS TED	679-3208	8
34530	ALVAREZ JOHN	679-2980	+0
	RIZZO GEORGE	679-3142	9
34970	MGCRATH S A	679-2809	
35070	OGILVIE DARLENE	679-7801	+0
35085	XXXX	00	
35246	KLURE A SCOTT	679-6518	7
35501	BARNES ROBT K	679-5783	7
35530	XXXX	00	
35931	WESTBROOK RICHARD	679-1771	8
*	0 BUS 14 RES	4 NEW	

Target Street	Cross Street	Source
-	✓	Haines Criss-Cross Directory

CLINTON KEITH RD 1980

CLINTON KEITH RD 92395
WILDOMAR

23490	VANCAMP PHILIP JR	678-2867	9
23571	ODONNELL LLOYD E	678-2622	7
24855	STEELE CLAUDE W	677-5272	9
	STEELE HELEN	677-5272	9
24881	FATINO LAWRENCE E	677-5263	9
25450	BARNETTE JAS M SGT	677-5464	8
32179	OLIVER HUBERT L	678-1491	+0
32250	ECKMAN E J	678-1356	9
32450	DAVENPORT JOE	678-2849	8
	DAVENPORT KAREN	678-2849	8
32610	HILDE PHILLIP	677-6327	8

★ 0 BUS 11 RES 1 NEW

Target Street	Cross Street	Source
✓	-	Haines Criss-Cross Directory

ANTELOPE RD 1975

```
25764   XXXX                    00
25887 PEREZ NAZARIO             657-7295+5
25889*CARTER NEAL LNDSCPG657-3220
25926 ADAME NAT                 657-4886
      ELLER JAY                 657-3963+5
 NO #*ROMOLAND SCHOOL           657-2461
     *    3 BUS    21 RES      6 NEW

ANTELOPE RD  92380  ROMOLAND

      MENIFEE AREA

32509 WEBER BILL                679-1511
34150 MOREHOUSE G H             679-4037
34270 CASTILLO G                679-4404+5
34470 MEHAS MINNA               679-3208+5
34970 MCGRATH S A               679-2809
35070 EVANS LETA MRS            679-3109+5
35085 GREER EVERETT             679-3190
35246 SANDERS ROBT              679-3709
35530 DIVINE L L                679-2990
     *    0 BUS     9 RES      3 NEW
```

Appendix C

Regulatory Records Documentation (with EDR Database Searches)

CK-17 LP
Clinton Keith Road/Antelope Road
Murrieta, CA 92563

Inquiry Number: 5006353.2s
July 27, 2017

The EDR Radius Map™ Report with GeoCheck®

6 Armstrong Road, 4th floor
Shelton, CT 06484
Toll Free: 800.352.0050
www.edrnet.com

TABLE OF CONTENTS

SECTION	PAGE
Executive Summary	ES1
Overview Map	2
Detail Map	3
Map Findings Summary	4
Map Findings	8
Orphan Summary	28
Government Records Searched/Data Currency Tracking	GR-1

GEOCHECK ADDENDUM

Physical Setting Source Addendum	A-1
Physical Setting Source Summary	A-2
Physical Setting SSURGO Soil Map	A-5
Physical Setting Source Map	A-14
Physical Setting Source Map Findings	A-16
Physical Setting Source Records Searched	PSGR-1

Thank you for your business.
Please contact EDR at 1-800-352-0050
with any questions or comments.

Disclaimer - Copyright and Trademark Notice

This Report contains certain information obtained from a variety of public and other sources reasonably available to Environmental Data Resources, Inc. It cannot be concluded from this Report that coverage information for the target and surrounding properties does not exist from other sources. **NO WARRANTY EXPRESSED OR IMPLIED, IS MADE WHATSOEVER IN CONNECTION WITH THIS REPORT. ENVIRONMENTAL DATA RESOURCES, INC. SPECIFICALLY DISCLAIMS THE MAKING OF ANY SUCH WARRANTIES, INCLUDING WITHOUT LIMITATION, MERCHANTABILITY OR FITNESS FOR A PARTICULAR USE OR PURPOSE. ALL RISK IS ASSUMED BY THE USER. IN NO EVENT SHALL ENVIRONMENTAL DATA RESOURCES, INC. BE LIABLE TO ANYONE, WHETHER ARISING OUT OF ERRORS OR OMISSIONS, NEGLIGENCE, ACCIDENT OR ANY OTHER CAUSE, FOR ANY LOSS OF DAMAGE, INCLUDING, WITHOUT LIMITATION, SPECIAL, INCIDENTAL, CONSEQUENTIAL, OR EXEMPLARY DAMAGES. ANY LIABILITY ON THE PART OF ENVIRONMENTAL DATA RESOURCES, INC. IS STRICTLY LIMITED TO A REFUND OF THE AMOUNT PAID FOR THIS REPORT.** Purchaser accepts this Report "AS IS". Any analyses, estimates, ratings, environmental risk levels or risk codes provided in this Report are provided for illustrative purposes only, and are not intended to provide, nor should they be interpreted as providing any facts regarding, or prediction or forecast of, any environmental risk for any property. Only a Phase I Environmental Site Assessment performed by an environmental professional can provide information regarding the environmental risk for any property. Additionally, the information provided in this Report is not to be construed as legal advice.

Copyright 2017 by Environmental Data Resources, Inc. All rights reserved. Reproduction in any media or format, in whole or in part, of any report or map of Environmental Data Resources, Inc., or its affiliates, is prohibited without prior written permission.

EDR and its logos (including Sanborn and Sanborn Map) are trademarks of Environmental Data Resources, Inc. or its affiliates. All other trademarks used herein are the property of their respective owners.

EXECUTIVE SUMMARY

A search of available environmental records was conducted by Environmental Data Resources, Inc (EDR). The report was designed to assist parties seeking to meet the search requirements of EPA's Standards and Practices for All Appropriate Inquiries (40 CFR Part 312), the ASTM Standard Practice for Environmental Site Assessments (E 1527-13) or custom requirements developed for the evaluation of environmental risk associated with a parcel of real estate.

TARGET PROPERTY INFORMATION

ADDRESS

CLINTON KEITH ROAD/ANTELOPE ROAD
MURRIETA, CA 92563

COORDINATES

Latitude (North):	33.5999020 - 33˚ 35' 59.64''
Longitude (West):	117.1722140 - 117˚ 10' 19.97''
Universal Tranverse Mercator:	Zone 11
UTM X (Meters):	484021.9
UTM Y (Meters):	3717615.5
Elevation:	1538 ft. above sea level

USGS TOPOGRAPHIC MAP ASSOCIATED WITH TARGET PROPERTY

Target Property Map:	5641304 MURRIETA, CA
Version Date:	2012

AERIAL PHOTOGRAPHY IN THIS REPORT

Portions of Photo from:	20140603
Source:	USDA

MAPPED SITES SUMMARY

Target Property Address:
CLINTON KEITH ROAD/ANTELOPE ROAD
MURRIETA, CA 92563

Click on Map ID to see full detail.

MAP ID	SITE NAME	ADDRESS	DATABASE ACRONYMS	RELATIVE ELEVATION	DIST (ft. & mi.) DIRECTION
1	NORTH COUNTY SAND &		US MINES	Higher	1028, 0.195, ENE
A2	CVS PHARMACY #17545	27818 CLINTON KEITH	RCRA-CESQG, FINDS, ECHO	Lower	1162, 0.220, WSW
A3	TARGET STORE T2499	27818 CLINTON KEITH	RCRA-SQG	Lower	1162, 0.220, WSW
4	WALGREENS #11475	27714 CLINTON KEITH	RCRA-CESQG	Lower	1265, 0.240, West
5	BAXTER ROAD ELEMENTA	BAXTER ROAD AND MEAD	ENVIROSTOR, SCH	Lower	4808, 0.911, NNE

EXECUTIVE SUMMARY

TARGET PROPERTY SEARCH RESULTS

The target property was not listed in any of the databases searched by EDR.

DATABASES WITH NO MAPPED SITES

No mapped sites were found in EDR's search of available ("reasonably ascertainable ") government records either on the target property or within the search radius around the target property for the following databases:

STANDARD ENVIRONMENTAL RECORDS

Federal NPL site list

NPL ..... National Priority List
Proposed NPL ..... Proposed National Priority List Sites
NPL LIENS ..... Federal Superfund Liens

Federal Delisted NPL site list

Delisted NPL ..... National Priority List Deletions

Federal CERCLIS list

FEDERAL FACILITY ..... Federal Facility Site Information listing
SEMS ..... Superfund Enterprise Management System

Federal CERCLIS NFRAP site list

SEMS-ARCHIVE ..... Superfund Enterprise Management System Archive

Federal RCRA CORRACTS facilities list

CORRACTS ..... Corrective Action Report

Federal RCRA non-CORRACTS TSD facilities list

RCRA-TSDF ..... RCRA - Treatment, Storage and Disposal

Federal RCRA generators list

RCRA-LQG ..... RCRA - Large Quantity Generators

Federal institutional controls / engineering controls registries

LUCIS ..... Land Use Control Information System
US ENG CONTROLS ..... Engineering Controls Sites List
US INST CONTROL ..... Sites with Institutional Controls

Federal ERNS list

ERNS ..... Emergency Response Notification System

State- and tribal - equivalent NPL

RESPONSE..... State Response Sites

State and tribal landfill and/or solid waste disposal site lists

SWF/LF..... Solid Waste Information System

State and tribal leaking storage tank lists

LUST..... Geotracker's Leaking Underground Fuel Tank Report
INDIAN LUST..... Leaking Underground Storage Tanks on Indian Land
SLIC..... Statewide SLIC Cases

State and tribal registered storage tank lists

FEMA UST..... Underground Storage Tank Listing
UST..... Active UST Facilities
AST..... Aboveground Petroleum Storage Tank Facilities
INDIAN UST..... Underground Storage Tanks on Indian Land

State and tribal voluntary cleanup sites

INDIAN VCP..... Voluntary Cleanup Priority Listing
VCP..... Voluntary Cleanup Program Properties

State and tribal Brownfields sites

BROWNFIELDS..... Considered Brownfieds Sites Listing

ADDITIONAL ENVIRONMENTAL RECORDS

Local Brownfield lists

US BROWNFIELDS..... A Listing of Brownfields Sites

Local Lists of Landfill / Solid Waste Disposal Sites

WMUDS/SWAT..... Waste Management Unit Database
SWRCY..... Recycler Database
HAULERS..... Registered Waste Tire Haulers Listing
INDIAN ODI..... Report on the Status of Open Dumps on Indian Lands
DEBRIS REGION 9..... Torres Martinez Reservation Illegal Dump Site Locations
ODI..... Open Dump Inventory
IHS OPEN DUMPS..... Open Dumps on Indian Land

Local Lists of Hazardous waste / Contaminated Sites

US HIST CDL..... Delisted National Clandestine Laboratory Register
HIST Cal-Sites..... Historical Calsites Database
SCH..... School Property Evaluation Program
CDL..... Clandestine Drug Labs
Toxic Pits..... Toxic Pits Cleanup Act Sites

US CDL ..... National Clandestine Laboratory Register

Local Lists of Registered Storage Tanks

SWEEPS UST ..... SWEEPS UST Listing
HIST UST ..... Hazardous Substance Storage Container Database
CA FID UST ..... Facility Inventory Database

Local Land Records

LIENS ..... Environmental Liens Listing
LIENS 2 ..... CERCLA Lien Information
DEED ..... Deed Restriction Listing

Records of Emergency Release Reports

HMIRS ..... Hazardous Materials Information Reporting System
CHMIRS ..... California Hazardous Material Incident Report System
LDS ..... Land Disposal Sites Listing
MCS ..... Military Cleanup Sites Listing
SPILLS 90 ..... SPILLS 90 data from FirstSearch

Other Ascertainable Records

RCRA NonGen / NLR ..... RCRA - Non Generators / No Longer Regulated
FUDS ..... Formerly Used Defense Sites
DOD ..... Department of Defense Sites
SCRD DRYCLEANERS ..... State Coalition for Remediation of Drycleaners Listing
US FIN ASSUR ..... Financial Assurance Information
EPA WATCH LIST ..... EPA WATCH LIST
2020 COR ACTION ..... 2020 Corrective Action Program List
TSCA ..... Toxic Substances Control Act
TRIS ..... Toxic Chemical Release Inventory System
SSTS ..... Section 7 Tracking Systems
ROD ..... Records Of Decision
RMP ..... Risk Management Plans
RAATS ..... RCRA Administrative Action Tracking System
PRP ..... Potentially Responsible Parties
PADS ..... PCB Activity Database System
ICIS ..... Integrated Compliance Information System
FTTS ..... FIFRA/ TSCA Tracking System - FIFRA (Federal Insecticide, Fungicide, & Rodenticide Act)/TSCA (Toxic Substances Control Act)
MLTS ..... Material Licensing Tracking System
COAL ASH DOE ..... Steam-Electric Plant Operation Data
COAL ASH EPA ..... Coal Combustion Residues Surface Impoundments List
PCB TRANSFORMER ..... PCB Transformer Registration Database
RADINFO ..... Radiation Information Database
HIST FTTS ..... FIFRA/TSCA Tracking System Administrative Case Listing
DOT OPS ..... Incident and Accident Data
CONSENT ..... Superfund (CERCLA) Consent Decrees
INDIAN RESERV ..... Indian Reservations
FUSRAP ..... Formerly Utilized Sites Remedial Action Program
UMTRA ..... Uranium Mill Tailings Sites
LEAD SMELTERS ..... Lead Smelter Sites
US AIRS ..... Aerometric Information Retrieval System Facility Subsystem

EXECUTIVE SUMMARY

ABANDONED MINES	Abandoned Mines
FINDS	Facility Index System/Facility Registry System
UXO	Unexploded Ordnance Sites
ECHO	Enforcement & Compliance History Information
DOCKET HWC	Hazardous Waste Compliance Docket Listing
FUELS PROGRAM	EPA Fuels Program Registered Listing
CA BOND EXP. PLAN	Bond Expenditure Plan
Cortese	"Cortese" Hazardous Waste & Substances Sites List
CUPA Listings	CUPA Resources List
DRYCLEANERS	Cleaner Facilities
EMI	Emissions Inventory Data
ENF	Enforcement Action Listing
Financial Assurance	Financial Assurance Information Listing
HAZNET	Facility and Manifest Data
ICE	ICE
HIST CORTESE	Hazardous Waste & Substance Site List
HWP	EnviroStor Permitted Facilities Listing
HWT	Registered Hazardous Waste Transporter Database
MINES	Mines Site Location Listing
MWMP	Medical Waste Management Program Listing
NPDES	NPDES Permits Listing
PEST LIC	Pesticide Regulation Licenses Listing
PROC	Certified Processors Database
Notify 65	Proposition 65 Records
UIC	UIC Listing
WASTEWATER PITS	Oil Wastewater Pits Listing
WDS	Waste Discharge System
WIP	Well Investigation Program Case List

EDR HIGH RISK HISTORICAL RECORDS

EDR Exclusive Records

EDR MGP	EDR Proprietary Manufactured Gas Plants
EDR Hist Auto	EDR Exclusive Historic Gas Stations
EDR Hist Cleaner	EDR Exclusive Historic Dry Cleaners

EDR RECOVERED GOVERNMENT ARCHIVES

Exclusive Recovered Govt. Archives

RGA LF	Recovered Government Archive Solid Waste Facilities List
RGA LUST	Recovered Government Archive Leaking Underground Storage Tank

SURROUNDING SITES: SEARCH RESULTS

Surrounding sites were identified in the following databases.

Elevations have been determined from the USGS Digital Elevation Model and should be evaluated on a relative (not an absolute) basis. Relative elevation information between sites of close proximity should be field verified. Sites with an elevation equal to or higher than the target property have been differentiated below from sites with an elevation lower than the target property.
Page numbers and map identification numbers refer to the EDR Radius Map report where detailed data on individual sites can be reviewed.

Sites listed in ***bold italics*** are in multiple databases.

Unmappable (orphan) sites are not considered in the foregoing analysis.

EXECUTIVE SUMMARY

STANDARD ENVIRONMENTAL RECORDS

Federal RCRA generators list

RCRA-SQG: RCRAInfo is EPA's comprehensive information system, providing access to data supporting the Resource Conservation and Recovery Act (RCRA) of 1976 and the Hazardous and Solid Waste Amendments (HSWA) of 1984. The database includes selective information on sites which generate, transport, store, treat and/or dispose of hazardous waste as defined by the Resource Conservation and Recovery Act (RCRA). Small quantity generators (SQGs) generate between 100 kg and 1,000 kg of hazardous waste per month.

A review of the RCRA-SQG list, as provided by EDR, and dated 12/12/2016 has revealed that there is 1 RCRA-SQG site within approximately 0.25 miles of the target property.

Lower Elevation	Address	Direction / Distance	Map ID	Page
TARGET STORE T2499	27818 CLINTON KEITH	WSW 1/8 - 1/4 (0.220 mi.)	A3	17

RCRA-CESQG: RCRAInfo is EPA's comprehensive information system, providing access to data supporting the Resource Conservation and Recovery Act (RCRA) of 1976 and the Hazardous and Solid Waste Amendments (HSWA) of 1984. The database includes selective information on sites which generate, transport, store, treat and/or dispose of hazardous waste as defined by the Resource Conservation and Recovery Act (RCRA). Conditionally exempt small quantity generators (CESQGs) generate less than 100 kg of hazardous waste, or less than 1 kg of acutely hazardous waste per month.

A review of the RCRA-CESQG list, as provided by EDR, and dated 12/12/2016 has revealed that there are 2 RCRA-CESQG sites within approximately 0.25 miles of the target property.

Lower Elevation	Address	Direction / Distance	Map ID	Page
CVS PHARMACY #17545	***27818 CLINTON KEITH***	***WSW 1/8 - 1/4 (0.220 mi.)***	***A2***	***14***
WALGREENS #11475	27714 CLINTON KEITH	W 1/8 - 1/4 (0.240 mi.)	4	23

State- and tribal - equivalent CERCLIS

ENVIROSTOR: The Department of Toxic Substances Control's (DTSC's) Site Mitigation and Brownfields Reuse Program's (SMBRP's) EnviroStor database identifes sites that have known contamination or sites for which there may be reasons to investigate further. The database includes the following site types: Federal Superfund sites (National Priorities List (NPL)); State Response, including Military Facilities and State Superfund; Voluntary Cleanup; and School sites. EnviroStor provides similar information to the information that was available in CalSites, and provides additional site information, including, but not limited to, identification of formerly-contaminated properties that have been released for reuse, properties where environmental deed restrictions have been recorded to prevent inappropriate land uses, and risk characterization information that is used to assess potential impacts to public health and the environment at contaminated sites.

A review of the ENVIROSTOR list, as provided by EDR, and dated 01/30/2017 has revealed that there is 1 ENVIROSTOR site within approximately 1 mile of the target property.

Lower Elevation	Address	Direction / Distance	Map ID	Page
BAXTER ROAD ELEMENTA Facility Id: 70000071	***BAXTER ROAD AND MEAD***	***NNE 1/2 - 1 (0.911 mi.)***	***5***	***25***

EXECUTIVE SUMMARY

Status: No Action Required

ADDITIONAL ENVIRONMENTAL RECORDS

Other Ascertainable Records

US MINES: Mines Master Index File. The source of this database is the Dept. of Labor, Mine Safety and Health Administration.

A review of the US MINES list, as provided by EDR, has revealed that there is 1 US MINES site within approximately 0.25 miles of the target property.

Equal/Higher Elevation	Address	Direction / Distance	Map ID	Page
NORTH COUNTY SAND &		ENE 1/8 - 1/4 (0.195 mi.)	1	8
Database: US MINES, Date of Government Version: 02/08/2017				

EXECUTIVE SUMMARY

There were no unmapped sites in this report.

OVERVIEW MAP - 5006353.2S

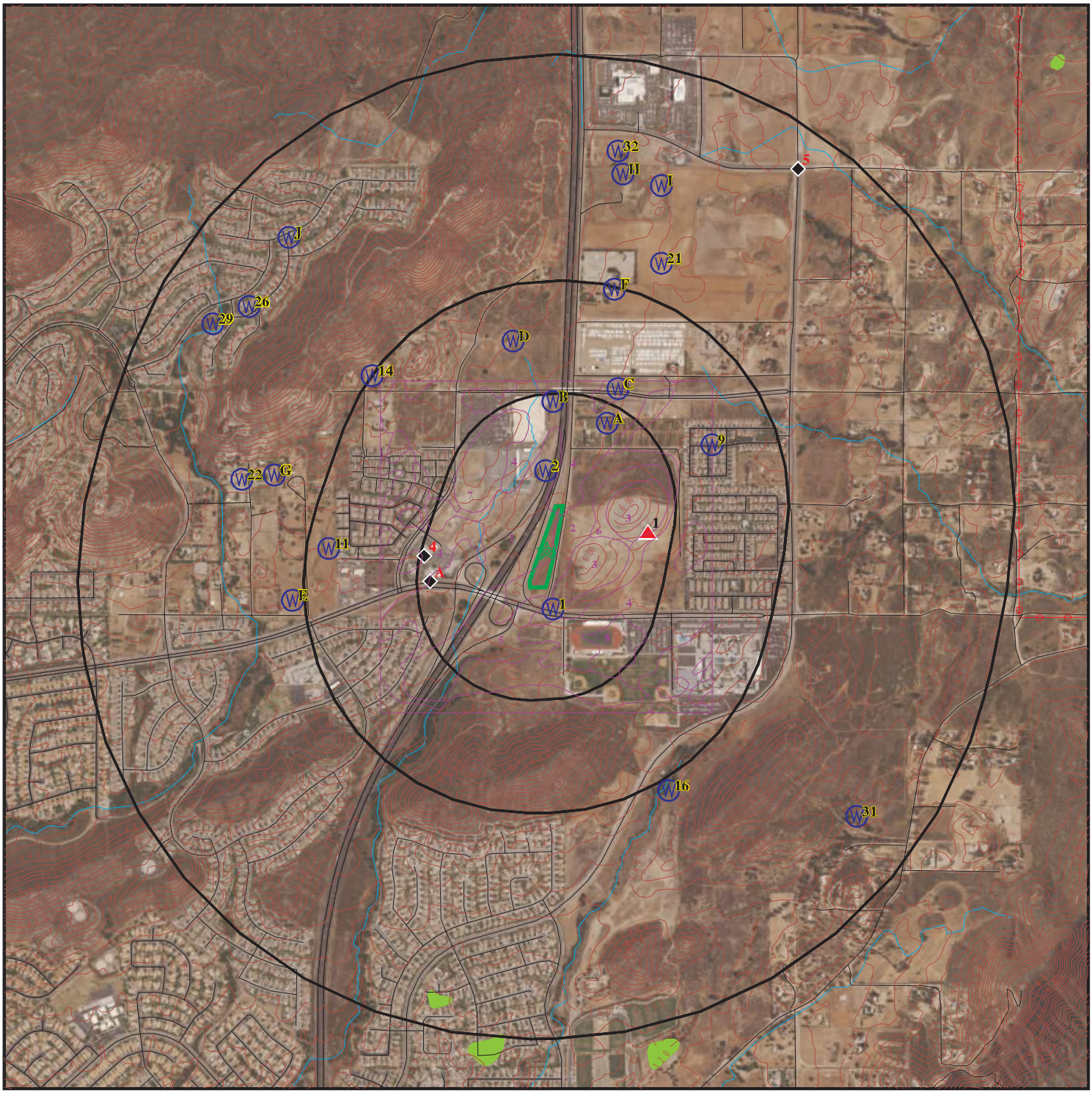

Target Property

Sites at elevations higher than or equal to the target property

Sites at elevations lower than the target property

Manufactured Gas Plants

National Priority List Sites

Dept. Defense Sites

0 1/4 1/2 1 Miles

Indian Reservations BIA

Power transmission lines

100-year flood zone

500-year flood zone

National Wetland Inventory

State Wetlands

Upgradient Area

Areas of Concern

This report includes Interactive Map Layers to display and/or hide map information. The legend includes only those icons for the default map view.

SITE NAME:	CK-17 LP	CLIENT:	IWS Environmental
ADDRESS:	Clinton Keith Road/Antelope Road Murrieta CA 92563	CONTACT:	Jim Bunck
		INQUIRY #:	5006353.2s
LAT/LONG:	33.599902 / 117.172214	DATE:	July 27, 2017 8:07 pm

Copyright © 2017 EDR, Inc. © 2015 TomTom Rel. 2015.

DETAIL MAP - 5006353.2S

Target Property

Sites at elevations higher than or equal to the target property

Sites at elevations lower than the target property

Manufactured Gas Plants

Sensitive Receptors

National Priority List Sites

Dept. Defense Sites

0 1/16 1/8 1/4 Miles

Indian Reservations BIA

100-year flood zone

500-year flood zone

Areas of Concern

This report includes Interactive Map Layers to display and/or hide map information. The legend includes only those icons for the default map view.

SITE NAME:	CK-17 LP	CLIENT:	IWS Environmental
ADDRESS:	Clinton Keith Road/Antelope Road Murrieta CA 92563	CONTACT:	Jim Bunck
		INQUIRY #:	5006353.2s
LAT/LONG:	33.599902 / 117.172214	DATE:	July 27, 2017 8:08 pm

Copyright © 2017 EDR, Inc. © 2015 TomTom Rel. 2015.

MAP FINDINGS SUMMARY

Database	Search Distance (Miles)	Target Property	< 1/8	1/8 - 1/4	1/4 - 1/2	1/2 - 1	> 1	Total Plotted
STANDARD ENVIRONMENTAL RECORDS								
Federal NPL site list								
NPL	1.000		0	0	0	0	NR	0
Proposed NPL	1.000		0	0	0	0	NR	0
NPL LIENS	0.001		0	NR	NR	NR	NR	0
Federal Delisted NPL site list								
Delisted NPL	1.000		0	0	0	0	NR	0
Federal CERCLIS list								
FEDERAL FACILITY	0.500		0	0	0	NR	NR	0
SEMS	0.500		0	0	0	NR	NR	0
Federal CERCLIS NFRAP site list								
SEMS-ARCHIVE	0.500		0	0	0	NR	NR	0
Federal RCRA CORRACTS facilities list								
CORRACTS	1.000		0	0	0	0	NR	0
Federal RCRA non-CORRACTS TSD facilities list								
RCRA-TSDF	0.500		0	0	0	NR	NR	0
Federal RCRA generators list								
RCRA-LQG	0.250		0	0	NR	NR	NR	0
RCRA-SQG	0.250		0	1	NR	NR	NR	1
RCRA-CESQG	0.250		0	2	NR	NR	NR	2
Federal institutional controls / engineering controls registries								
LUCIS	0.500		0	0	0	NR	NR	0
US ENG CONTROLS	0.500		0	0	0	NR	NR	0
US INST CONTROL	0.500		0	0	0	NR	NR	0
Federal ERNS list								
ERNS	0.001		0	NR	NR	NR	NR	0
State- and tribal - equivalent NPL								
RESPONSE	1.000		0	0	0	0	NR	0
State- and tribal - equivalent CERCLIS								
ENVIROSTOR	1.000		0	0	0	1	NR	1
State and tribal landfill and/or solid waste disposal site lists								
SWF/LF	0.500		0	0	0	NR	NR	0
State and tribal leaking storage tank lists								
LUST	0.500		0	0	0	NR	NR	0

MAP FINDINGS SUMMARY

Database	Search Distance (Miles)	Target Property	< 1/8	1/8 - 1/4	1/4 - 1/2	1/2 - 1	> 1	Total Plotted
INDIAN LUST	0.500		0	0	0	NR	NR	0
SLIC	0.500		0	0	0	NR	NR	0
State and tribal registered storage tank lists								
FEMA UST	0.250		0	0	NR	NR	NR	0
UST	0.250		0	0	NR	NR	NR	0
AST	0.250		0	0	NR	NR	NR	0
INDIAN UST	0.250		0	0	NR	NR	NR	0
State and tribal voluntary cleanup sites								
INDIAN VCP	0.500		0	0	0	NR	NR	0
VCP	0.500		0	0	0	NR	NR	0
State and tribal Brownfields sites								
BROWNFIELDS	0.500		0	0	0	NR	NR	0
ADDITIONAL ENVIRONMENTAL RECORDS								
Local Brownfield lists								
US BROWNFIELDS	0.500		0	0	0	NR	NR	0
Local Lists of Landfill / Solid Waste Disposal Sites								
WMUDS/SWAT	0.500		0	0	0	NR	NR	0
SWRCY	0.500		0	0	0	NR	NR	0
HAULERS	0.001		0	NR	NR	NR	NR	0
INDIAN ODI	0.500		0	0	0	NR	NR	0
DEBRIS REGION 9	0.500		0	0	0	NR	NR	0
ODI	0.500		0	0	0	NR	NR	0
IHS OPEN DUMPS	0.500		0	0	0	NR	NR	0
Local Lists of Hazardous waste / Contaminated Sites								
US HIST CDL	0.001		0	NR	NR	NR	NR	0
HIST Cal-Sites	1.000		0	0	0	0	NR	0
SCH	0.250		0	0	NR	NR	NR	0
CDL	0.001		0	NR	NR	NR	NR	0
Toxic Pits	1.000		0	0	0	0	NR	0
US CDL	0.001		0	NR	NR	NR	NR	0
Local Lists of Registered Storage Tanks								
SWEEPS UST	0.250		0	0	NR	NR	NR	0
HIST UST	0.250		0	0	NR	NR	NR	0
CA FID UST	0.250		0	0	NR	NR	NR	0
Local Land Records								
LIENS	0.001		0	NR	NR	NR	NR	0
LIENS 2	0.001		0	NR	NR	NR	NR	0
DEED	0.500		0	0	0	NR	NR	0
Records of Emergency Release Reports								
HMIRS	0.001		0	NR	NR	NR	NR	0

MAP FINDINGS SUMMARY

Database	Search Distance (Miles)	Target Property	< 1/8	1/8 - 1/4	1/4 - 1/2	1/2 - 1	> 1	Total Plotted
CHMIRS	0.001		0	NR	NR	NR	NR	0
LDS	0.001		0	NR	NR	NR	NR	0
MCS	0.001		0	NR	NR	NR	NR	0
SPILLS 90	0.001		0	NR	NR	NR	NR	0
Other Ascertainable Records								
RCRA NonGen / NLR	0.250		0	0	NR	NR	NR	0
FUDS	1.000		0	0	0	0	NR	0
DOD	1.000		0	0	0	0	NR	0
SCRD DRYCLEANERS	0.500		0	0	0	NR	NR	0
US FIN ASSUR	0.001		0	NR	NR	NR	NR	0
EPA WATCH LIST	0.001		0	NR	NR	NR	NR	0
2020 COR ACTION	0.250		0	0	NR	NR	NR	0
TSCA	0.001		0	NR	NR	NR	NR	0
TRIS	0.001		0	NR	NR	NR	NR	0
SSTS	0.001		0	NR	NR	NR	NR	0
ROD	1.000		0	0	0	0	NR	0
RMP	0.001		0	NR	NR	NR	NR	0
RAATS	0.001		0	NR	NR	NR	NR	0
PRP	0.001		0	NR	NR	NR	NR	0
PADS	0.001		0	NR	NR	NR	NR	0
ICIS	0.001		0	NR	NR	NR	NR	0
FTTS	0.001		0	NR	NR	NR	NR	0
MLTS	0.001		0	NR	NR	NR	NR	0
COAL ASH DOE	0.001		0	NR	NR	NR	NR	0
COAL ASH EPA	0.500		0	0	0	NR	NR	0
PCB TRANSFORMER	0.001		0	NR	NR	NR	NR	0
RADINFO	0.001		0	NR	NR	NR	NR	0
HIST FTTS	0.001		0	NR	NR	NR	NR	0
DOT OPS	0.001		0	NR	NR	NR	NR	0
CONSENT	1.000		0	0	0	0	NR	0
INDIAN RESERV	0.001		0	NR	NR	NR	NR	0
FUSRAP	1.000		0	0	0	0	NR	0
UMTRA	0.500		0	0	0	NR	NR	0
LEAD SMELTERS	0.001		0	NR	NR	NR	NR	0
US AIRS	0.001		0	NR	NR	NR	NR	0
US MINES	0.250		0	1	NR	NR	NR	1
ABANDONED MINES	0.001		0	NR	NR	NR	NR	0
FINDS	0.001		0	NR	NR	NR	NR	0
UXO	1.000		0	0	0	0	NR	0
ECHO	0.001		0	NR	NR	NR	NR	0
DOCKET HWC	0.001		0	NR	NR	NR	NR	0
FUELS PROGRAM	0.250		0	0	NR	NR	NR	0
CA BOND EXP. PLAN	1.000		0	0	0	0	NR	0
Cortese	0.500		0	0	0	NR	NR	0
CUPA Listings	0.250		0	0	NR	NR	NR	0
DRYCLEANERS	0.250		0	0	NR	NR	NR	0
EMI	0.001		0	NR	NR	NR	NR	0
ENF	0.001		0	NR	NR	NR	NR	0
Financial Assurance	0.001		0	NR	NR	NR	NR	0
HAZNET	0.001		0	NR	NR	NR	NR	0

MAP FINDINGS SUMMARY

Database	Search Distance (Miles)	Target Property	< 1/8	1/8 - 1/4	1/4 - 1/2	1/2 - 1	> 1	Total Plotted
ICE	0.001		0	NR	NR	NR	NR	0
HIST CORTESE	0.500		0	0	0	NR	NR	0
HWP	1.000		0	0	0	0	NR	0
HWT	0.250		0	0	NR	NR	NR	0
MINES	0.001		0	NR	NR	NR	NR	0
MWMP	0.250		0	0	NR	NR	NR	0
NPDES	0.001		0	NR	NR	NR	NR	0
PEST LIC	0.001		0	NR	NR	NR	NR	0
PROC	0.500		0	0	0	NR	NR	0
Notify 65	1.000		0	0	0	0	NR	0
UIC	0.001		0	NR	NR	NR	NR	0
WASTEWATER PITS	0.500		0	0	0	NR	NR	0
WDS	0.001		0	NR	NR	NR	NR	0
WIP	0.250		0	0	NR	NR	NR	0
EDR HIGH RISK HISTORICAL RECORDS								
EDR Exclusive Records								
EDR MGP	1.000		0	0	0	0	NR	0
EDR Hist Auto	0.125		0	NR	NR	NR	NR	0
EDR Hist Cleaner	0.125		0	NR	NR	NR	NR	0
EDR RECOVERED GOVERNMENT ARCHIVES								
Exclusive Recovered Govt. Archives								
RGA LF	0.001		0	NR	NR	NR	NR	0
RGA LUST	0.001		0	NR	NR	NR	NR	0
- Totals --		0	0	4	0	1	0	5

NOTES:

TP = Target Property

NR = Not Requested at this Search Distance

Sites may be listed in more than one database

1 ENE 1/8-1/4 0.195 mi. 1028 ft. | **NORTH COUNTY SAND & GRAVEL INC** | **US MINES** | **1016469089** **N/A**

RIVERSIDE (County), CA

Relative: Higher

Actual: 1554 ft.

US MINES:

Mine ID:	0405609
SIC code(s):	144200 000000 000000 000000 000000 000000
Entity name:	FAB-TECH 09
Company:	NORTH COUNTY SAND & GRAVEL INC
Status:	1
Status date:	20170104
Operation Class:	non-Coal Mining
Number of shops:	0
Number of plants:	0
Latitude:	33 36 02
Longitude:	117 10 06

Violations Details:

Violation Number:	8788088
Date Issued:	11/16/2015
Mine Status:	Intermittent
Status Date:	04/13/2015
Action Type:	104(a)
Date Abated:	11/16/2015
Citation/Order:	Citation
Sig and Sub Designation:	N
Proposed Penalty:	100.00
Paid Penalty:	100.00
Assessment Status code:	Closed
Assess. Case Status code:	Proposed
Assessment Amount:	100.00
Year:	2015

Violation Number:	6399880
Date Issued:	11/15/2007
Mine Status:	Intermittent
Status Date:	04/13/2015
Action Type:	104(a)
Date Abated:	11/29/2007
Citation/Order:	Citation
Sig and Sub Designation:	N
Proposed Penalty:	100.00
Paid Penalty:	100.00
Assessment Status code:	Closed
Assess. Case Status code:	Proposed
Assessment Amount:	100.00
Year:	2007

Violation Number:	6399879
Date Issued:	11/15/2007
Mine Status:	Intermittent
Status Date:	04/13/2015
Action Type:	104(a)
Date Abated:	11/29/2007
Citation/Order:	Citation
Sig and Sub Designation:	N
Proposed Penalty:	100.00

NORTH COUNTY SAND & GRAVEL INC (Continued) **1016469089**

Paid Penalty:	100.00
Assessment Status code:	Closed
Assess. Case Status code:	Proposed
Assessment Amount:	100.00
Year:	2007

Violation Number:	6440058
Date Issued:	10/15/2008
Mine Status:	Intermittent
Status Date:	04/13/2015
Action Type:	104(a)
Date Abated:	11/06/2008
Citation/Order:	Citation
Sig and Sub Designation:	N
Proposed Penalty:	100.00
Paid Penalty:	100.00
Assessment Status code:	Closed
Assess. Case Status code:	Proposed
Assessment Amount:	100.00
Year:	2008

Violation Number:	6440059
Date Issued:	10/15/2008
Mine Status:	Intermittent
Status Date:	04/13/2015
Action Type:	104(a)
Date Abated:	10/16/2008
Citation/Order:	Citation
Sig and Sub Designation:	Y
Proposed Penalty:	100.00
Paid Penalty:	100.00
Assessment Status code:	Closed
Assess. Case Status code:	Proposed
Assessment Amount:	100.00
Year:	2008

Violation Number:	6440057
Date Issued:	10/15/2008
Mine Status:	Intermittent
Status Date:	04/13/2015
Action Type:	104(a)
Date Abated:	10/15/2008
Citation/Order:	Citation
Sig and Sub Designation:	N
Proposed Penalty:	100.00
Paid Penalty:	100.00
Assessment Status code:	Closed
Assess. Case Status code:	Proposed
Assessment Amount:	100.00
Year:	2008

Violation Number:	6440060
Date Issued:	10/15/2008
Mine Status:	Intermittent
Status Date:	04/13/2015
Action Type:	104(a)
Date Abated:	10/16/2008

NORTH COUNTY SAND & GRAVEL INC (Continued) **1016469089**

Citation/Order:	Citation
Sig and Sub Designation:	Y
Proposed Penalty:	108.00
Paid Penalty:	108.00
Assessment Status code:	Closed
Assess. Case Status code:	Proposed
Assessment Amount:	108.00
Year:	2008

Violation Number:	6440061
Date Issued:	10/15/2008
Mine Status:	Intermittent
Status Date:	04/13/2015
Action Type:	104(a)
Date Abated:	11/03/2008
Citation/Order:	Citation
Sig and Sub Designation:	N
Proposed Penalty:	162.00
Paid Penalty:	162.00
Assessment Status code:	Closed
Assess. Case Status code:	Proposed
Assessment Amount:	162.00
Year:	2008

Violation Number:	6440056
Date Issued:	10/15/2008
Mine Status:	Intermittent
Status Date:	04/13/2015
Action Type:	104(a)
Date Abated:	10/15/2008
Citation/Order:	Citation
Sig and Sub Designation:	Y
Proposed Penalty:	243.00
Paid Penalty:	243.00
Assessment Status code:	Closed
Assess. Case Status code:	Proposed
Assessment Amount:	243.00
Year:	2008

Violation Number:	6440667
Date Issued:	09/02/2008
Mine Status:	Intermittent
Status Date:	04/13/2015
Action Type:	104(a)
Date Abated:	09/02/2008
Citation/Order:	Citation
Sig and Sub Designation:	N
Proposed Penalty:	100.00
Paid Penalty:	100.00
Assessment Status code:	Closed
Assess. Case Status code:	Proposed
Assessment Amount:	100.00
Year:	2008

Violation Number:	6440668
Date Issued:	09/02/2008
Mine Status:	Intermittent

NORTH COUNTY SAND & GRAVEL INC (Continued) **1016469089**

Status Date:	04/13/2015
Action Type:	104(a)
Date Abated:	09/02/2008
Citation/Order:	Citation
Sig and Sub Designation:	N
Proposed Penalty:	100.00
Paid Penalty:	100.00
Assessment Status code:	Closed
Assess. Case Status code:	Proposed
Assessment Amount:	100.00
Year:	2008

Violation Number:	8689853
Date Issued:	07/30/2013
Mine Status:	Intermittent
Status Date:	04/13/2015
Action Type:	104(a)
Date Abated:	08/01/2013
Citation/Order:	Citation
Sig and Sub Designation:	N
Proposed Penalty:	100
Paid Penalty:	100
Assessment Status code:	Closed
Assess. Case Status code:	Proposed
Assessment Amount:	100
Year:	2013

Violation Number:	6361752
Date Issued:	07/19/2004
Mine Status:	Intermittent
Status Date:	04/13/2015
Action Type:	104(a)
Date Abated:	07/20/2004
Citation/Order:	Citation
Sig and Sub Designation:	N
Proposed Penalty:	60.00
Paid Penalty:	60.00
Assessment Status code:	Closed
Assess. Case Status code:	Proposed
Assessment Amount:	60.00
Year:	2004

Violation Number:	6361751
Date Issued:	07/19/2004
Mine Status:	Intermittent
Status Date:	04/13/2015
Action Type:	104(a)
Date Abated:	07/21/2004
Citation/Order:	Citation
Sig and Sub Designation:	N
Proposed Penalty:	60.00
Paid Penalty:	60.00
Assessment Status code:	Closed
Assess. Case Status code:	Proposed
Assessment Amount:	60.00
Year:	2004

NORTH COUNTY SAND & GRAVEL INC (Continued) **1016469089**

Violation Number:	6361750
Date Issued:	07/19/2004
Mine Status:	Intermittent
Status Date:	04/13/2015
Action Type:	104(a)
Date Abated:	07/21/2004
Citation/Order:	Citation
Sig and Sub Designation:	N
Proposed Penalty:	60.00
Paid Penalty:	60.00
Assessment Status code:	Closed
Assess. Case Status code:	Proposed
Assessment Amount:	60.00
Year:	2004

Violation Number:	8607403
Date Issued:	07/11/2011
Mine Status:	Intermittent
Status Date:	04/13/2015
Action Type:	104(a)
Date Abated:	07/11/2011
Citation/Order:	Citation
Sig and Sub Designation:	Y
Proposed Penalty:	634.00
Paid Penalty:	634.00
Assessment Status code:	Closed
Assess. Case Status code:	Proposed
Assessment Amount:	634.00
Year:	2011

Violation Number:	8607402
Date Issued:	07/11/2011
Mine Status:	Intermittent
Status Date:	04/13/2015
Action Type:	104(a)
Date Abated:	07/11/2011
Citation/Order:	Citation
Sig and Sub Designation:	Y
Proposed Penalty:	634.00
Paid Penalty:	634.00
Assessment Status code:	Closed
Assess. Case Status code:	Proposed
Assessment Amount:	634.00
Year:	2011

Violation Number:	8781074
Date Issued:	05/29/2014
Mine Status:	Intermittent
Status Date:	04/13/2015
Action Type:	104(a)
Date Abated:	05/29/2014
Citation/Order:	Citation
Sig and Sub Designation:	Y
Proposed Penalty:	108.00
Paid Penalty:	108.00
Assessment Status code:	Closed
Assess. Case Status code:	Proposed

NORTH COUNTY SAND & GRAVEL INC (Continued) **1016469089**

Assessment Amount:	108.00
Year:	2014

Violation Number:	8781070
Date Issued:	05/28/2014
Mine Status:	Intermittent
Status Date:	04/13/2015
Action Type:	104(a)
Date Abated:	05/29/2014
Citation/Order:	Citation
Sig and Sub Designation:	Y
Proposed Penalty:	243.00
Paid Penalty:	243.00
Assessment Status code:	Closed
Assess. Case Status code:	Proposed
Assessment Amount:	243.00
Year:	2014

Violation Number:	8781073
Date Issued:	05/28/2014
Mine Status:	Intermittent
Status Date:	04/13/2015
Action Type:	104(a)
Date Abated:	05/29/2014
Citation/Order:	Citation
Sig and Sub Designation:	N
Proposed Penalty:	162.00
Paid Penalty:	162.00
Assessment Status code:	Closed
Assess. Case Status code:	Proposed
Assessment Amount:	162.00
Year:	2014

NORTH COUNTY SAND & GRAVEL INC (Continued) **1016469089**

Click this hyperlink while viewing on your computer to access
38 additional US_MINES: record(s) in the EDR Site Report.

A2 WSW 1/8-1/4 0.220 mi. 1162 ft.

CVS PHARMACY #17545
27818 CLINTON KEITH RD SUITE B
MURRIETA, CA 92562

RCRA-CESQG FINDS ECHO **1018273955 CAR000261685**

Site 1 of 2 in cluster A

Relative: Lower

Actual: 1522 ft.

RCRA-CESQG:

Date form received by agency:	03/29/2016
Facility name:	CVS PHARMACY #17545
Facility address:	27818 CLINTON KEITH RD SUITE B MURRIETA, CA 92562
EPA ID:	CAR000261685
Mailing address:	ONE CVS DRIVE WOONSOCKET, RI 02895
Contact:	NICOLE WILKINSON
Contact address:	ONE CVS DRIVE MAIL CODE 2340 WOONSOCKET, RI 02895
Contact country:	US
Contact telephone:	(401) 770-7132
Contact email:	NICOLE.WILKINSON@CVSHEALTH.COM
EPA Region:	09
Classification:	Conditionally Exempt Small Quantity Generator
Description:	Handler: generates 100 kg or less of hazardous waste per calendar month, and accumulates 1000 kg or less of hazardous waste at any time; or generates 1 kg or less of acutely hazardous waste per calendar month, and accumulates at any time: 1 kg or less of acutely hazardous waste; or 100 kg or less of any residue or contaminated soil, waste or other debris resulting from the cleanup of a spill, into or on any land or water, of acutely hazardous waste; or generates 100 kg or less of any residue or contaminated soil, waste or other debris resulting from the cleanup of a spill, into or on any land or water, of acutely hazardous waste during any calendar month, and accumulates at any time: 1 kg or less of acutely hazardous waste; or 100 kg or less of any residue or contaminated soil, waste or other debris resulting from the cleanup of a spill, into or on any land or water, of acutely hazardous waste

Owner/Operator Summary:

Owner/operator name:	TARGET CORPORATION
Owner/operator address:	Not reported Not reported
Owner/operator country:	US
Owner/operator telephone:	Not reported
Legal status:	Private
Owner/Operator Type:	Owner
Owner/Op start date:	07/22/2009
Owner/Op end date:	Not reported

Owner/operator name:	GARFIELD BEACH CVS, LLC
Owner/operator address:	Not reported Not reported
Owner/operator country:	US
Owner/operator telephone:	Not reported
Legal status:	Private

CVS PHARMACY #17545 (Continued) **1018273955**

Owner/Operator Type: Operator
Owner/Op start date: 12/16/2015
Owner/Op end date: Not reported

Handler Activities Summary:
U.S. importer of hazardous waste: No
Mixed waste (haz. and radioactive): No
Recycler of hazardous waste: No
Transporter of hazardous waste: No
Treater, storer or disposer of HW: No
Underground injection activity: No
On-site burner exemption: No
Furnace exemption: No
Used oil fuel burner: No
Used oil processor: No
User oil refiner: No
Used oil fuel marketer to burner: No
Used oil Specification marketer: No
Used oil transfer facility: No
Used oil transporter: No

. Waste code: 122
. Waste name: 122

. Waste code: 123
. Waste name: 123

. Waste code: 134
. Waste name: 134

. Waste code: 141
. Waste name: 141

. Waste code: 181
. Waste name: 181

. Waste code: 214
. Waste name: 214

. Waste code: 311
. Waste name: 311

. Waste code: 331
. Waste name: 331

. Waste code: 352
. Waste name: 352

. Waste code: 541
. Waste name: 541

. Waste code: 561
. Waste name: 561

. Waste code: 791
. Waste name: 791

CVS PHARMACY #17545 (Continued) **1018273955**

. Waste code: D001
. Waste name: IGNITABLE WASTE

. Waste code: D002
. Waste name: CORROSIVE WASTE

. Waste code: D007
. Waste name: CHROMIUM

. Waste code: D009
. Waste name: MERCURY

. Waste code: D010
. Waste name: SELENIUM

. Waste code: D011
. Waste name: SILVER

. Waste code: D024
. Waste name: M-CRESOL

. Waste code: P001
. Waste name: 2H-1-BENZOPYRAN-2-ONE, 4-HYDROXY-3-(3-OXO-1-PHENYLBUTYL)-, & SALTS, WHEN PRESENT AT CONCENTRATIONS GREATER THAN 0.3% (OR) WARFARIN, & SALTS, WHEN PRESENT AT CONCENTRATIONS GREATER THAN 0.3%

. Waste code: U034
. Waste name: ACETALDEHYDE, TRICHLORO- (OR) CHLORAL

. Waste code: U044
. Waste name: CHLOROFORM (OR) METHANE, TRICHLORO-

. Waste code: U122
. Waste name: FORMALDEHYDE

. Waste code: U129
. Waste name: CYCLOHEXANE, 1,2,3,4,5,6-HEXACHLORO-, (1ALPHA, 2ALPHA, 3BETA, 4ALPHA, 5ALPHA, 6BETA)- (OR) LINDANE

. Waste code: U188
. Waste name: PHENOL

. Waste code: U201
. Waste name: 1,3-BENZENEDIOL (OR) RESORCINOL

. Waste code: U205
. Waste name: SELENIUM SULFIDE (OR) SELENIUM SULFIDE SES2 (R,T)

Violation Status: No violations found

FINDS:

Registry ID: 110067712835

Environmental Interest/Information System
RCRAInfo is a national information system that supports the Resource Conservation and Recovery Act (RCRA) program through the tracking of events and activities related to facilities that generate, transport,

CVS PHARMACY #17545 (Continued) **1018273955**

and treat, store, or dispose of hazardous waste. RCRAInfo allows RCRA program staff to track the notification, permit, compliance, and corrective action activities required under RCRA.

Click this hyperlink while viewing on your computer to access additional FINDS: detail in the EDR Site Report.

ECHO:

Envid:	1018273955
Registry ID:	110067712835
DFR URL:	http://echo.epa.gov/detailed-facility-report?fid=110067712835

A3 WSW 1/8-1/4 0.220 mi. 1162 ft. **TARGET STORE T2499** **RCRA-SQG** **1014465414**
27818 CLINTON KEITH RD **CAR000218842**
MURRIETA, CA 92562

Site 2 of 2 in cluster A

Relative: Lower

Actual: 1522 ft.

RCRA-SQG:

Date form received by agency:	02/19/2016
Facility name:	TARGET STORE T2499
Facility address:	27818 CLINTON KEITH RD MURRIETA, CA 92562
EPA ID:	CAR000218842
Mailing address:	PO BOX 111 MINNEAPOLIS, MN 55440
Contact:	STEVE MUSSER
Contact address:	PO BOX 111 MINNEAPOLIS, MN 55440
Contact country:	US
Contact telephone:	(800) 587-2228
Contact email:	POC@TARGET.COM
EPA Region:	09
Classification:	Small Small Quantity Generator
Description:	Handler: generates more than 100 and less than 1000 kg of hazardous waste during any calendar month and accumulates less than 6000 kg of hazardous waste at any time; or generates 100 kg or less of hazardous waste during any calendar month, and accumulates more than 1000 kg of hazardous waste at any time

Owner/Operator Summary:

Owner/operator name:	TARGET CORPORATION
Owner/operator address:	Not reported Not reported
Owner/operator country:	Not reported
Owner/operator telephone:	Not reported
Legal status:	Private
Owner/Operator Type:	Operator
Owner/Op start date:	07/22/2009
Owner/Op end date:	Not reported

Owner/operator name:	TARGET CORPORATION
Owner/operator address:	PO BOX 111 MINNEAPOLIS, MN 55440
Owner/operator country:	US
Owner/operator telephone:	(800) 587-2228

TARGET STORE T2499 (Continued) **1014465414**

Legal status: Private
Owner/Operator Type: Owner
Owner/Op start date: 07/22/2009
Owner/Op end date: Not reported

Handler Activities Summary:
U.S. importer of hazardous waste: No
Mixed waste (haz. and radioactive): No
Recycler of hazardous waste: No
Transporter of hazardous waste: No
Treater, storer or disposer of HW: No
Underground injection activity: No
On-site burner exemption: No
Furnace exemption: No
Used oil fuel burner: No
Used oil processor: No
User oil refiner: No
Used oil fuel marketer to burner: No
Used oil Specification marketer: No
Used oil transfer facility: No
Used oil transporter: No

. Waste code: D001
. Waste name: IGNITABLE WASTE

. Waste code: D002
. Waste name: CORROSIVE WASTE

. Waste code: D004
. Waste name: ARSENIC

. Waste code: D005
. Waste name: BARIUM

. Waste code: D006
. Waste name: CADMIUM

. Waste code: D007
. Waste name: CHROMIUM

. Waste code: D008
. Waste name: LEAD

. Waste code: D009
. Waste name: MERCURY

. Waste code: D010
. Waste name: SELENIUM

. Waste code: D011
. Waste name: SILVER

. Waste code: D016
. Waste name: 2,4-D (2,4-DICHLOROPHENOXYACETIC ACID)

. Waste code: D018
. Waste name: BENZENE

TARGET STORE T2499 (Continued) **1014465414**

. Waste code: D024
. Waste name: M-CRESOL

. Waste code: D026
. Waste name: CRESOL

. Waste code: D035
. Waste name: METHYL ETHYL KETONE

. Waste code: P001
. Waste name: 2H-1-BENZOPYRAN-2-ONE, 4-HYDROXY-3-(3-OXO-1-PHENYLBUTYL)-, & SALTS, WHEN PRESENT AT CONCENTRATIONS GREATER THAN 0.3% (OR) WARFARIN, & SALTS, WHEN PRESENT AT CONCENTRATIONS GREATER THAN 0.3%

. Waste code: P042
. Waste name: 1,2-BENZENEDIOL, 4-[1-HYDROXY-2-(METHYLAMINO)ETHYL]-, (R)- (OR) EPINEPHRINE

. Waste code: P075
. Waste name: NICOTINE, & SALTS (OR) PYRIDINE, 3-(1-METHYL-2-PYRROLIDINYL)-,(S)-, & SALTS

. Waste code: P081
. Waste name: 1,2,3-PROPANETRIOL, TRINITRATE (R) (OR) NITROGLYCERINE (R)

. Waste code: U002
. Waste name: 2-PROPANONE (I) (OR) ACETONE (I)

. Waste code: U034
. Waste name: ACETALDEHYDE, TRICHLORO- (OR) CHLORAL

. Waste code: U035
. Waste name: BENZENEBUTANOIC ACID, 4-[BIS(2-CHLOROETHYL)AMINO]- (OR) CHLORAMBUCIL

. Waste code: U044
. Waste name: CHLOROFORM (OR) METHANE, TRICHLORO-

. Waste code: U058
. Waste name: 2H-1,3,2-OXAZAPHOSPHORIN-2-AMINE, N,N-BIS(2-CHLOROETHYL)TETRAHYDRO-, 2-OXIDE (OR) CYCLOPHOSPHAMIDE

. Waste code: U072
. Waste name: BENZENE, 1,4-DICHLORO- (OR) P-DICHLOROBENZENE

. Waste code: U122
. Waste name: FORMALDEHYDE

. Waste code: U129
. Waste name: CYCLOHEXANE, 1,2,3,4,5,6-HEXACHLORO-, (1ALPHA, 2ALPHA, 3BETA, 4ALPHA, 5ALPHA, 6BETA)- (OR) LINDANE

. Waste code: U150
. Waste name: L-PHENYLALANINE, 4-[BIS(2-CHLOROETHYL)AMINO]- (OR) MELPHALAN

. Waste code: U154
. Waste name: METHANOL (I) (OR) METHYL ALCOHOL (I)

TARGET STORE T2499 (Continued) **1014465414**

. Waste code: U188
. Waste name: PHENOL

. Waste code: U200
. Waste name: RESERPINE (OR) YOHIMBAN-16-CARBOXYLIC ACID, 11,17-DIMETHOXY-18-[(3,4,5-TRIMETHOXYBENZOYL)OXY]-, METHYL ESTER, (3BETA, 16BETA, 17ALPHA, 18BETA, 20ALPHA)-

. Waste code: U201
. Waste name: 1,3-BENZENEDIOL (OR) RESORCINOL

. Waste code: U279
. Waste name: CARBARYL (OR) 1-NAPHTHALENOL, METHYLCARBAMATE

Historical Generators:
Date form received by agency: 03/01/2014
Site name: TARGET STORE T2499
Classification: Small Quantity Generator

. Waste code: D001
. Waste name: IGNITABLE WASTE

. Waste code: D002
. Waste name: CORROSIVE WASTE

. Waste code: D003
. Waste name: REACTIVE WASTE

. Waste code: D004
. Waste name: ARSENIC

. Waste code: D005
. Waste name: BARIUM

. Waste code: D006
. Waste name: CADMIUM

. Waste code: D007
. Waste name: CHROMIUM

. Waste code: D008
. Waste name: LEAD

. Waste code: D009
. Waste name: MERCURY

. Waste code: D010
. Waste name: SELENIUM

. Waste code: D011
. Waste name: SILVER

. Waste code: D016
. Waste name: 2,4-D (2,4-DICHLOROPHENOXYACETIC ACID)

. Waste code: D018
. Waste name: BENZENE

TARGET STORE T2499 (Continued) **1014465414**

. Waste code: D024
. Waste name: M-CRESOL

. Waste code: D026
. Waste name: CRESOL

. Waste code: D028
. Waste name: 1,2-DICHLOROETHANE

. Waste code: D035
. Waste name: METHYL ETHYL KETONE

. Waste code: P001
. Waste name: 2H-1-BENZOPYRAN-2-ONE, 4-HYDROXY-3-(3-OXO-1-PHENYLBUTYL)-, & SALTS, WHEN PRESENT AT CONCENTRATIONS GREATER THAN 0.3% (OR) WARFARIN, & SALTS, WHEN PRESENT AT CONCENTRATIONS GREATER THAN 0.3%

. Waste code: P042
. Waste name: 1,2-BENZENEDIOL, 4-[1-HYDROXY-2-(METHYLAMINO)ETHYL]-, (R)- (OR) EPINEPHRINE

. Waste code: P075
. Waste name: NICOTINE, & SALTS (OR) PYRIDINE, 3-(1-METHYL-2-PYRROLIDINYL)-,(S)-, & SALTS

. Waste code: P081
. Waste name: 1,2,3-PROPANETRIOL, TRINITRATE (R) (OR) NITROGLYCERINE (R)

. Waste code: U002
. Waste name: 2-PROPANONE (I) (OR) ACETONE (I)

. Waste code: U034
. Waste name: ACETALDEHYDE, TRICHLORO- (OR) CHLORAL

. Waste code: U035
. Waste name: BENZENEBUTANOIC ACID, 4-[BIS(2-CHLOROETHYL)AMINO]- (OR) CHLORAMBUCIL

. Waste code: U044
. Waste name: CHLOROFORM (OR) METHANE, TRICHLORO-

. Waste code: U058
. Waste name: 2H-1,3,2-OXAZAPHOSPHORIN-2-AMINE, N,N-BIS(2-CHLOROETHYL)TETRAHYDRO-, 2-OXIDE (OR) CYCLOPHOSPHAMIDE

. Waste code: U072
. Waste name: BENZENE, 1,4-DICHLORO- (OR) P-DICHLOROBENZENE

. Waste code: U122
. Waste name: FORMALDEHYDE

. Waste code: U129
. Waste name: CYCLOHEXANE, 1,2,3,4,5,6-HEXACHLORO-, (1ALPHA, 2ALPHA, 3BETA, 4ALPHA, 5ALPHA, 6BETA)- (OR) LINDANE

. Waste code: U150
. Waste name: L-PHENYLALANINE, 4-[BIS(2-CHLOROETHYL)AMINO]- (OR) MELPHALAN

TARGET STORE T2499 (Continued) **1014465414**

. Waste code: U154
. Waste name: METHANOL (I) (OR) METHYL ALCOHOL (I)

. Waste code: U188
. Waste name: PHENOL

. Waste code: U200
. Waste name: RESERPINE (OR) YOHIMBAN-16-CARBOXYLIC ACID, 11,17-DIMETHOXY-18-[(3,4,5-TRIMETHOXYBENZOYL)OXY]-, METHYL ESTER, (3BETA, 16BETA, 17ALPHA, 18BETA, 20ALPHA)-

. Waste code: U201
. Waste name: 1,3-BENZENEDIOL (OR) RESORCINOL

. Waste code: U279
. Waste name: CARBARYL (OR) 1-NAPHTHALENOL, METHYLCARBAMATE

Date form received by agency: 04/11/2011
Site name: TARGET STORE NO 2499
Classification: Small Quantity Generator

. Waste code: D001
. Waste name: IGNITABLE WASTE

. Waste code: D002
. Waste name: CORROSIVE WASTE

. Waste code: D005
. Waste name: BARIUM

. Waste code: D008
. Waste name: LEAD

. Waste code: D009
. Waste name: MERCURY

. Waste code: D011
. Waste name: SILVER

. Waste code: D016
. Waste name: 2,4-D (2,4-DICHLOROPHENOXYACETIC ACID)

. Waste code: P001
. Waste name: 2H-1-BENZOPYRAN-2-ONE, 4-HYDROXY-3-(3-OXO-1-PHENYLBUTYL)-, & SALTS, WHEN PRESENT AT CONCENTRATIONS GREATER THAN 0.3% (OR) WARFARIN, & SALTS, WHEN PRESENT AT CONCENTRATIONS GREATER THAN 0.3%

. Waste code: P046
. Waste name: ALPHA,ALPHA-DIMETHYLPHENETHYLAMINE (OR) BENZENEETHANAMINE, ALPHA, ALPHA-DIMETHYL-

. Waste code: P075
. Waste name: NICOTINE, & SALTS (OR) PYRIDINE, 3-(1-METHYL-2-PYRROLIDINYL)-,(S)-, & SALTS

Violation Status: No violations found

4 West 1/8-1/4 0.240 mi. 1265 ft. | **WALGREENS #11475**
27714 CLINTON KEITH RD
MURRIETA, CA 92562 | **RCRA-CESQG** | **1016954586**
CAL000348456

Relative: Lower

Actual: 1520 ft.

RCRA-CESQG:

Date form received by agency:	06/09/2014
Facility name:	WALGREENS #11475
Facility address:	27714 CLINTON KEITH RD MURRIETA, CA 92562
EPA ID:	CAL000348456
Mailing address:	GREY HAWK CT, STE 200 CARLSBAD, CA 92010
Contact:	KARINA E ROMERO
Contact address:	N LAKE AVE PASADENA, CA 91101
Contact country:	Not reported
Contact telephone:	(760) 602-8887
Contact email:	KROMERO@3ECOMPANY.COM
EPA Region:	09
Classification:	Conditionally Exempt Small Quantity Generator
Description:	Handler: generates 100 kg or less of hazardous waste per calendar month, and accumulates 1000 kg or less of hazardous waste at any time; or generates 1 kg or less of acutely hazardous waste per calendar month, and accumulates at any time: 1 kg or less of acutely hazardous waste; or 100 kg or less of any residue or contaminated soil, waste or other debris resulting from the cleanup of a spill, into or on any land or water, of acutely hazardous waste; or generates 100 kg or less of any residue or contaminated soil, waste or other debris resulting from the cleanup of a spill, into or on any land or water, of acutely hazardous waste during any calendar month, and accumulates at any time: 1 kg or less of acutely hazardous waste; or 100 kg or less of any residue or contaminated soil, waste or other debris resulting from the cleanup of a spill, into or on any land or water, of acutely hazardous waste

Owner/Operator Summary:

Owner/operator name:	WALGREEN CO
Owner/operator address:	Not reported Not reported
Owner/operator country:	Not reported
Owner/operator telephone:	Not reported
Legal status:	Private
Owner/Operator Type:	Operator
Owner/Op start date:	05/20/2010
Owner/Op end date:	Not reported

Owner/operator name:	GARNER FAMILY LLC
Owner/operator address:	CARLSBAD BLVD CARLSBAD, CA 92008
Owner/operator country:	Not reported
Owner/operator telephone:	(858) 720-0166
Legal status:	Private
Owner/Operator Type:	Owner
Owner/Op start date:	05/20/2010
Owner/Op end date:	Not reported

WALGREENS #11475 (Continued) **1016954586**

Handler Activities Summary:

U.S. importer of hazardous waste:	No
Mixed waste (haz. and radioactive):	No
Recycler of hazardous waste:	No
Transporter of hazardous waste:	No
Treater, storer or disposer of HW:	No
Underground injection activity:	No
On-site burner exemption:	No
Furnace exemption:	No
Used oil fuel burner:	No
Used oil processor:	No
User oil refiner:	No
Used oil fuel marketer to burner:	No
Used oil Specification marketer:	No
Used oil transfer facility:	No
Used oil transporter:	No

. Waste code: D001
. Waste name: IGNITABLE WASTE

. Waste code: D002
. Waste name: CORROSIVE WASTE

. Waste code: D007
. Waste name: CHROMIUM

. Waste code: D009
. Waste name: MERCURY

. Waste code: D010
. Waste name: SELENIUM

. Waste code: D024
. Waste name: M-CRESOL

. Waste code: P001
. Waste name: 2H-1-BENZOPYRAN-2-ONE, 4-HYDROXY-3-(3-OXO-1-PHENYLBUTYL)-, & SALTS, WHEN PRESENT AT CONCENTRATIONS GREATER THAN 0.3% (OR) WARFARIN, & SALTS, WHEN PRESENT AT CONCENTRATIONS GREATER THAN 0.3%

. Waste code: P075
. Waste name: NICOTINE, & SALTS (OR) PYRIDINE, 3-(1-METHYL-2-PYRROLIDINYL)-,(S)-, & SALTS

. Waste code: U034
. Waste name: ACETALDEHYDE, TRICHLORO- (OR) CHLORAL

. Waste code: U165
. Waste name: NAPHTHALENE

Violation Status: No violations found

5 NNE 1/2-1 0.911 mi. 4808 ft. | **BAXTER ROAD ELEMENTARY SCHOOL NO. 10**
BAXTER ROAD AND MEADOWLARK LANE
MURRIETA, CA 92563 | **ENVIROSTOR SCH** | **S118757363**
N/A

Relative: Lower

Actual: 1510 ft.

ENVIROSTOR:

Facility ID:	70000071
Status:	No Action Required
Status Date:	11/17/2005
Site Code:	404656
Site Type:	School Investigation
Site Type Detailed:	School
Acres:	12.06
NPL:	NO
Regulatory Agencies:	SMBRP
Lead Agency:	SMBRP
Program Manager:	Angela Garcia
Supervisor:	Shahir Haddad
Division Branch:	Southern California Schools & Brownfields Outreach
Assembly:	67
Senate:	28
Special Program:	Not reported
Restricted Use:	NO
Site Mgmt Req:	NONE SPECIFIED
Funding:	School District
Latitude:	33.61383
Longitude:	-117.1604
APN:	NONE SPECIFIED
Past Use:	NONE
Potential COC:	NONE SPECIFIED No Contaminants found
Confirmed COC:	NONE SPECIFIED
Potential Description:	NMA
Alias Name:	404656
Alias Type:	Project Code (Site Code)
Alias Name:	70000071
Alias Type:	Envirostor ID Number

Completed Info:

Completed Area Name:	PROJECT WIDE
Completed Sub Area Name:	Not reported
Completed Document Type:	Phase 1
Completed Date:	11/01/2005
Comments:	Based on the Site visit on October 28, 2005 and the information presented inthe Phase I report. DTSC concurred with No Further Action. Not reported
Completed Area Name:	PROJECT WIDE
Completed Sub Area Name:	Not reported
Completed Document Type:	Cost Recovery Closeout Memo
Completed Date:	11/16/2005
Comments:	CRU Memo completed
Future Area Name:	Not reported
Future Sub Area Name:	Not reported
Future Document Type:	Not reported
Future Due Date:	Not reported
Schedule Area Name:	Not reported
Schedule Sub Area Name:	Not reported
Schedule Document Type:	Not reported

BAXTER ROAD ELEMENTARY SCHOOL NO. 10 (Continued) **S118757363**

Schedule Due Date: Not reported
Schedule Revised Date: Not reported

SCH:

Facility ID: 70000071
Site Type: School Investigation
Site Type Detail: School
Site Mgmt. Req.: NONE SPECIFIED
Acres: 12.06
National Priorities List: NO
Cleanup Oversight Agencies: SMBRP
Lead Agency: SMBRP
Lead Agency Description: DTSC - Site Cleanup Program
Project Manager: Angela Garcia
Supervisor: Shahir Haddad
Division Branch: Southern California Schools & Brownfields Outreach
Site Code: 404656
Assembly: 67
Senate: 28
Special Program Status: Not reported
Status: No Action Required
Status Date: 11/17/2005
Restricted Use: NO
Funding: School District
Latitude: 33.61383
Longitude: -117.1604
APN: NONE SPECIFIED
Past Use: NONE
Potential COC: NONE SPECIFIED, No Contaminants found
Confirmed COC: NONE SPECIFIED
Potential Description: NMA
Alias Name: 404656
Alias Type: Project Code (Site Code)
Alias Name: 70000071
Alias Type: Envirostor ID Number

Completed Info:
Completed Area Name: PROJECT WIDE
Completed Sub Area Name: Not reported
Completed Document Type: Phase 1
Completed Date: 11/01/2005
Comments: Based on the Site visit on October 28, 2005 and the information presented inthe Phase I report. DTSC concurred with No Further Action. Not reported

Completed Area Name: PROJECT WIDE
Completed Sub Area Name: Not reported
Completed Document Type: Cost Recovery Closeout Memo
Completed Date: 11/16/2005
Comments: CRU Memo completed

Future Area Name: Not reported
Future Sub Area Name: Not reported
Future Document Type: Not reported
Future Due Date: Not reported
Schedule Area Name: Not reported

BAXTER ROAD ELEMENTARY SCHOOL NO. 10 (Continued) **S118757363**

Schedule Sub Area Name: Not reported
Schedule Document Type: Not reported
Schedule Due Date: Not reported
Schedule Revised Date: Not reported

Count: 0 records.

ORPHAN SUMMARY

City	EDR ID	Site Name	Site Address	Zip	Database(s)
		NO SITES FOUND			

GOVERNMENT RECORDS SEARCHED / DATA CURRENCY TRACKING

To maintain currency of the following federal and state databases, EDR contacts the appropriate governmental agency on a monthly or quarterly basis, as required.

Number of Days to Update: Provides confirmation that EDR is reporting records that have been updated within 90 days from the date the government agency made the information available to the public.

STANDARD ENVIRONMENTAL RECORDS

Federal NPL site list

NPL: National Priority List

National Priorities List (Superfund). The NPL is a subset of CERCLIS and identifies over 1,200 sites for priority cleanup under the Superfund Program. NPL sites may encompass relatively large areas. As such, EDR provides polygon coverage for over 1,000 NPL site boundaries produced by EPA's Environmental Photographic Interpretation Center (EPIC) and regional EPA offices.

Date of Government Version: 04/05/2017
Date Data Arrived at EDR: 04/21/2017
Date Made Active in Reports: 05/12/2017
Number of Days to Update: 21

Source: EPA
Telephone: N/A
Last EDR Contact: 07/07/2017
Next Scheduled EDR Contact: 10/16/2017
Data Release Frequency: Quarterly

NPL Site Boundaries

Sources:

EPA's Environmental Photographic Interpretation Center (EPIC)
Telephone: 202-564-7333

EPA Region 1
Telephone 617-918-1143

EPA Region 6
Telephone: 214-655-6659

EPA Region 3
Telephone 215-814-5418

EPA Region 7
Telephone: 913-551-7247

EPA Region 4
Telephone 404-562-8033

EPA Region 8
Telephone: 303-312-6774

EPA Region 5
Telephone 312-886-6686

EPA Region 9
Telephone: 415-947-4246

EPA Region 10
Telephone 206-553-8665

Proposed NPL: Proposed National Priority List Sites

A site that has been proposed for listing on the National Priorities List through the issuance of a proposed rule in the Federal Register. EPA then accepts public comments on the site, responds to the comments, and places on the NPL those sites that continue to meet the requirements for listing.

Date of Government Version: 04/05/2017
Date Data Arrived at EDR: 04/21/2017
Date Made Active in Reports: 05/12/2017
Number of Days to Update: 21

Source: EPA
Telephone: N/A
Last EDR Contact: 07/07/2017
Next Scheduled EDR Contact: 10/16/2017
Data Release Frequency: Quarterly

NPL LIENS: Federal Superfund Liens

Federal Superfund Liens. Under the authority granted the USEPA by CERCLA of 1980, the USEPA has the authority to file liens against real property in order to recover remedial action expenditures or when the property owner received notification of potential liability. USEPA compiles a listing of filed notices of Superfund Liens.

Date of Government Version: 10/15/1991
Date Data Arrived at EDR: 02/02/1994
Date Made Active in Reports: 03/30/1994
Number of Days to Update: 56

Source: EPA
Telephone: 202-564-4267
Last EDR Contact: 08/15/2011
Next Scheduled EDR Contact: 11/28/2011
Data Release Frequency: No Update Planned

Federal Delisted NPL site list

Delisted NPL: National Priority List Deletions

The National Oil and Hazardous Substances Pollution Contingency Plan (NCP) establishes the criteria that the EPA uses to delete sites from the NPL. In accordance with 40 CFR 300.425.(e), sites may be deleted from the NPL where no further response is appropriate.

Date of Government Version: 04/05/2017	Source: EPA
Date Data Arrived at EDR: 04/21/2017	Telephone: N/A
Date Made Active in Reports: 05/12/2017	Last EDR Contact: 07/07/2017
Number of Days to Update: 21	Next Scheduled EDR Contact: 10/16/2017
	Data Release Frequency: Quarterly

Federal CERCLIS list

FEDERAL FACILITY: Federal Facility Site Information listing

A listing of National Priority List (NPL) and Base Realignment and Closure (BRAC) sites found in the Comprehensive Environmental Response, Compensation and Liability Information System (CERCLIS) Database where EPA Federal Facilities Restoration and Reuse Office is involved in cleanup activities.

Date of Government Version: 11/07/2016	Source: Environmental Protection Agency
Date Data Arrived at EDR: 01/05/2017	Telephone: 703-603-8704
Date Made Active in Reports: 04/07/2017	Last EDR Contact: 07/07/2017
Number of Days to Update: 92	Next Scheduled EDR Contact: 10/16/2017
	Data Release Frequency: Varies

SEMS: Superfund Enterprise Management System

SEMS (Superfund Enterprise Management System) tracks hazardous waste sites, potentially hazardous waste sites, and remedial activities performed in support of EPA's Superfund Program across the United States. The list was formerly know as CERCLIS, renamed to SEMS by the EPA in 2015. The list contains data on potentially hazardous waste sites that have been reported to the USEPA by states, municipalities, private companies and private persons, pursuant to Section 103 of the Comprehensive Environmental Response, Compensation, and Liability Act (CERCLA). This dataset also contains sites which are either proposed to or on the National Priorities List (NPL) and the sites which are in the screening and assessment phase for possible inclusion on the NPL.

Date of Government Version: 02/07/2017	Source: EPA
Date Data Arrived at EDR: 04/19/2017	Telephone: 800-424-9346
Date Made Active in Reports: 05/05/2017	Last EDR Contact: 07/21/2017
Number of Days to Update: 16	Next Scheduled EDR Contact: 10/30/2017
	Data Release Frequency: Quarterly

Federal CERCLIS NFRAP site list

SEMS-ARCHIVE: Superfund Enterprise Management System Archive

SEMS-ARCHIVE (Superfund Enterprise Management System Archive) tracks sites that have no further interest under the Federal Superfund Program based on available information. The list was formerly known as the CERCLIS-NFRAP, renamed to SEMS ARCHIVE by the EPA in 2015. EPA may perform a minimal level of assessment work at a site while it is archived if site conditions change and/or new information becomes available. Archived sites have been removed and archived from the inventory of SEMS sites. Archived status indicates that, to the best of EPA's knowledge, assessment at a site has been completed and that EPA has determined no further steps will be taken to list the site on the National Priorities List (NPL), unless information indicates this decision was not appropriate or other considerations require a recommendation for listing at a later time. The decision does not necessarily mean that there is no hazard associated with a given site; it only means that. based upon available information, the location is not judged to be potential NPL site.

Date of Government Version: 02/07/2017
Date Data Arrived at EDR: 04/19/2017
Date Made Active in Reports: 05/05/2017
Number of Days to Update: 16

Source: EPA
Telephone: 800-424-9346
Last EDR Contact: 06/08/2017
Next Scheduled EDR Contact: 07/31/2017
Data Release Frequency: Quarterly

Federal RCRA CORRACTS facilities list

CORRACTS: Corrective Action Report

CORRACTS identifies hazardous waste handlers with RCRA corrective action activity.

Date of Government Version: 12/12/2016
Date Data Arrived at EDR: 12/28/2016
Date Made Active in Reports: 02/10/2017
Number of Days to Update: 44

Source: EPA
Telephone: 800-424-9346
Last EDR Contact: 06/29/2017
Next Scheduled EDR Contact: 10/09/2017
Data Release Frequency: Quarterly

Federal RCRA non-CORRACTS TSD facilities list

RCRA-TSDF: RCRA - Treatment, Storage and Disposal

RCRAInfo is EPA's comprehensive information system, providing access to data supporting the Resource Conservation and Recovery Act (RCRA) of 1976 and the Hazardous and Solid Waste Amendments (HSWA) of 1984. The database includes selective information on sites which generate, transport, store, treat and/or dispose of hazardous waste as defined by the Resource Conservation and Recovery Act (RCRA). Transporters are individuals or entities that move hazardous waste from the generator offsite to a facility that can recycle, treat, store, or dispose of the waste. TSDFs treat, store, or dispose of the waste.

Date of Government Version: 12/12/2016
Date Data Arrived at EDR: 12/28/2016
Date Made Active in Reports: 02/10/2017
Number of Days to Update: 44

Source: Environmental Protection Agency
Telephone: (415) 495-8895
Last EDR Contact: 06/29/2017
Next Scheduled EDR Contact: 10/09/2017
Data Release Frequency: Quarterly

Federal RCRA generators list

RCRA-LQG: RCRA - Large Quantity Generators

RCRAInfo is EPA's comprehensive information system, providing access to data supporting the Resource Conservation and Recovery Act (RCRA) of 1976 and the Hazardous and Solid Waste Amendments (HSWA) of 1984. The database includes selective information on sites which generate, transport, store, treat and/or dispose of hazardous waste as defined by the Resource Conservation and Recovery Act (RCRA). Large quantity generators (LQGs) generate over 1,000 kilograms (kg) of hazardous waste, or over 1 kg of acutely hazardous waste per month.

Date of Government Version: 12/12/2016
Date Data Arrived at EDR: 12/28/2016
Date Made Active in Reports: 02/10/2017
Number of Days to Update: 44

Source: Environmental Protection Agency
Telephone: (415) 495-8895
Last EDR Contact: 06/29/2017
Next Scheduled EDR Contact: 10/09/2017
Data Release Frequency: Quarterly

RCRA-SQG: RCRA - Small Quantity Generators

RCRAInfo is EPA's comprehensive information system, providing access to data supporting the Resource Conservation and Recovery Act (RCRA) of 1976 and the Hazardous and Solid Waste Amendments (HSWA) of 1984. The database includes selective information on sites which generate, transport, store, treat and/or dispose of hazardous waste as defined by the Resource Conservation and Recovery Act (RCRA). Small quantity generators (SQGs) generate between 100 kg and 1,000 kg of hazardous waste per month.

Date of Government Version: 12/12/2016
Date Data Arrived at EDR: 12/28/2016
Date Made Active in Reports: 02/10/2017
Number of Days to Update: 44

Source: Environmental Protection Agency
Telephone: (415) 495-8895
Last EDR Contact: 06/29/2017
Next Scheduled EDR Contact: 10/09/2017
Data Release Frequency: Quarterly

RCRA-CESQG: RCRA - Conditionally Exempt Small Quantity Generators

RCRAInfo is EPA's comprehensive information system, providing access to data supporting the Resource Conservation and Recovery Act (RCRA) of 1976 and the Hazardous and Solid Waste Amendments (HSWA) of 1984. The database includes selective information on sites which generate, transport, store, treat and/or dispose of hazardous waste as defined by the Resource Conservation and Recovery Act (RCRA). Conditionally exempt small quantity generators (CESQGs) generate less than 100 kg of hazardous waste, or less than 1 kg of acutely hazardous waste per month.

Date of Government Version: 12/12/2016
Date Data Arrived at EDR: 12/28/2016
Date Made Active in Reports: 02/10/2017
Number of Days to Update: 44

Source: Environmental Protection Agency
Telephone: (415) 495-8895
Last EDR Contact: 06/29/2017
Next Scheduled EDR Contact: 10/09/2017
Data Release Frequency: Varies

Federal institutional controls / engineering controls registries

LUCIS: Land Use Control Information System

LUCIS contains records of land use control information pertaining to the former Navy Base Realignment and Closure properties.

Date of Government Version: 12/28/2016
Date Data Arrived at EDR: 01/04/2017
Date Made Active in Reports: 04/07/2017
Number of Days to Update: 93

Source: Department of the Navy
Telephone: 843-820-7326
Last EDR Contact: 05/15/2017
Next Scheduled EDR Contact: 08/28/2017
Data Release Frequency: Varies

US ENG CONTROLS: Engineering Controls Sites List

A listing of sites with engineering controls in place. Engineering controls include various forms of caps, building foundations, liners, and treatment methods to create pathway elimination for regulated substances to enter environmental media or effect human health.

Date of Government Version: 02/13/2017
Date Data Arrived at EDR: 02/28/2017
Date Made Active in Reports: 06/09/2017
Number of Days to Update: 101

Source: Environmental Protection Agency
Telephone: 703-603-0695
Last EDR Contact: 05/31/2017
Next Scheduled EDR Contact: 09/11/2017
Data Release Frequency: Varies

US INST CONTROL: Sites with Institutional Controls

A listing of sites with institutional controls in place. Institutional controls include administrative measures, such as groundwater use restrictions, construction restrictions, property use restrictions, and post remediation care requirements intended to prevent exposure to contaminants remaining on site. Deed restrictions are generally required as part of the institutional controls.

Date of Government Version: 02/13/2017
Date Data Arrived at EDR: 02/28/2017
Date Made Active in Reports: 06/09/2017
Number of Days to Update: 101

Source: Environmental Protection Agency
Telephone: 703-603-0695
Last EDR Contact: 05/31/2017
Next Scheduled EDR Contact: 09/11/2017
Data Release Frequency: Varies

Federal ERNS list

ERNS: Emergency Response Notification System

Emergency Response Notification System. ERNS records and stores information on reported releases of oil and hazardous substances.

Date of Government Version: 09/26/2016
Date Data Arrived at EDR: 09/29/2016
Date Made Active in Reports: 11/11/2016
Number of Days to Update: 43

Source: National Response Center, United States Coast Guard
Telephone: 202-267-2180
Last EDR Contact: 06/28/2017
Next Scheduled EDR Contact: 10/09/2017
Data Release Frequency: Annually

State- and tribal - equivalent NPL

RESPONSE: State Response Sites

Identifies confirmed release sites where DTSC is involved in remediation, either in a lead or oversight capacity. These confirmed release sites are generally high-priority and high potential risk.

Date of Government Version: 01/30/2017
Date Data Arrived at EDR: 01/31/2017
Date Made Active in Reports: 05/23/2017
Number of Days to Update: 112

Source: Department of Toxic Substances Control
Telephone: 916-323-3400
Last EDR Contact: 05/02/2017
Next Scheduled EDR Contact: 08/14/2017
Data Release Frequency: Quarterly

State- and tribal - equivalent CERCLIS

ENVIROSTOR: EnviroStor Database

The Department of Toxic Substances Control's (DTSC's) Site Mitigation and Brownfields Reuse Program's (SMBRP's) EnviroStor database identifes sites that have known contamination or sites for which there may be reasons to investigate further. The database includes the following site types: Federal Superfund sites (National Priorities List (NPL)); State Response, including Military Facilities and State Superfund; Voluntary Cleanup; and School sites. EnviroStor provides similar information to the information that was available in CalSites, and provides additional site information, including, but not limited to, identification of formerly-contaminated properties that have been released for reuse, properties where environmental deed restrictions have been recorded to prevent inappropriate land uses, and risk characterization information that is used to assess potential impacts to public health and the environment at contaminated sites.

Date of Government Version: 01/30/2017
Date Data Arrived at EDR: 01/31/2017
Date Made Active in Reports: 05/23/2017
Number of Days to Update: 112

Source: Department of Toxic Substances Control
Telephone: 916-323-3400
Last EDR Contact: 05/02/2017
Next Scheduled EDR Contact: 08/14/2017
Data Release Frequency: Quarterly

State and tribal landfill and/or solid waste disposal site lists

SWF/LF (SWIS): Solid Waste Information System

Active, Closed and Inactive Landfills. SWF/LF records typically contain an inve ntory of solid waste disposal facilities or landfills. These may be active or i nactive facilities or open dumps that failed to meet RCRA Section 4004 criteria for solid waste landfills or disposal sites.

Date of Government Version: 02/13/2017
Date Data Arrived at EDR: 02/15/2017
Date Made Active in Reports: 05/02/2017
Number of Days to Update: 76

Source: Department of Resources Recycling and Recovery
Telephone: 916-341-6320
Last EDR Contact: 05/17/2017
Next Scheduled EDR Contact: 08/28/2017
Data Release Frequency: Quarterly

State and tribal leaking storage tank lists

LUST: Leaking Underground Fuel Tank Report (GEOTRACKER)
Leaking Underground Storage Tank (LUST) Sites included in GeoTracker. GeoTracker is the Water Boards data management system for sites that impact, or have the potential to impact, water quality in California, with emphasis on groundwater.

Date of Government Version: 03/13/2017
Date Data Arrived at EDR: 03/14/2017
Date Made Active in Reports: 05/02/2017
Number of Days to Update: 49
Source: State Water Resources Control Board
Telephone: see region list
Last EDR Contact: 06/14/2017
Next Scheduled EDR Contact: 09/25/2017
Data Release Frequency: Quarterly

LUST REG 6V: Leaking Underground Storage Tank Case Listing
Leaking Underground Storage Tank locations. Inyo, Kern, Los Angeles, Mono, San Bernardino counties.

Date of Government Version: 06/07/2005
Date Data Arrived at EDR: 06/07/2005
Date Made Active in Reports: 06/29/2005
Number of Days to Update: 22
Source: California Regional Water Quality Control Board Victorville Branch Office (6)
Telephone: 760-241-7365
Last EDR Contact: 09/12/2011
Next Scheduled EDR Contact: 12/26/2011
Data Release Frequency: No Update Planned

LUST REG 4: Underground Storage Tank Leak List
Los Angeles, Ventura counties. For more current information, please refer to the State Water Resources Control Board's LUST database.

Date of Government Version: 09/07/2004
Date Data Arrived at EDR: 09/07/2004
Date Made Active in Reports: 10/12/2004
Number of Days to Update: 35
Source: California Regional Water Quality Control Board Los Angeles Region (4)
Telephone: 213-576-6710
Last EDR Contact: 09/06/2011
Next Scheduled EDR Contact: 12/19/2011
Data Release Frequency: No Update Planned

LUST REG 3: Leaking Underground Storage Tank Database
Leaking Underground Storage Tank locations. Monterey, San Benito, San Luis Obispo, Santa Barbara, Santa Cruz counties.

Date of Government Version: 05/19/2003
Date Data Arrived at EDR: 05/19/2003
Date Made Active in Reports: 06/02/2003
Number of Days to Update: 14
Source: California Regional Water Quality Control Board Central Coast Region (3)
Telephone: 805-542-4786
Last EDR Contact: 07/18/2011
Next Scheduled EDR Contact: 10/31/2011
Data Release Frequency: No Update Planned

LUST REG 2: Fuel Leak List
Leaking Underground Storage Tank locations. Alameda, Contra Costa, Marin, Napa, San Francisco, San Mateo, Santa Clara, Solano, Sonoma counties.

Date of Government Version: 09/30/2004
Date Data Arrived at EDR: 10/20/2004
Date Made Active in Reports: 11/19/2004
Number of Days to Update: 30
Source: California Regional Water Quality Control Board San Francisco Bay Region (2)
Telephone: 510-622-2433
Last EDR Contact: 09/19/2011
Next Scheduled EDR Contact: 01/02/2012
Data Release Frequency: Quarterly

LUST REG 1: Active Toxic Site Investigation
Del Norte, Humboldt, Lake, Mendocino, Modoc, Siskiyou, Sonoma, Trinity counties. For more current information, please refer to the State Water Resources Control Board's LUST database.

Date of Government Version: 02/01/2001
Date Data Arrived at EDR: 02/28/2001
Date Made Active in Reports: 03/29/2001
Number of Days to Update: 29
Source: California Regional Water Quality Control Board North Coast (1)
Telephone: 707-570-3769
Last EDR Contact: 08/01/2011
Next Scheduled EDR Contact: 11/14/2011
Data Release Frequency: No Update Planned

LUST REG 6L: Leaking Underground Storage Tank Case Listing
For more current information, please refer to the State Water Resources Control Board's LUST database.

Date of Government Version: 09/09/2003
Date Data Arrived at EDR: 09/10/2003
Date Made Active in Reports: 10/07/2003
Number of Days to Update: 27

Source: California Regional Water Quality Control Board Lahontan Region (6)
Telephone: 530-542-5572
Last EDR Contact: 09/12/2011
Next Scheduled EDR Contact: 12/26/2011
Data Release Frequency: No Update Planned

LUST REG 5: Leaking Underground Storage Tank Database

Leaking Underground Storage Tank locations. Alameda, Alpine, Amador, Butte, Colusa, Contra Costa, Calveras, El Dorado, Fresno, Glenn, Kern, Kings, Lake, Lassen, Madera, Mariposa, Merced, Modoc, Napa, Nevada, Placer, Plumas, Sacramento, San Joaquin, Shasta, Solano, Stanislaus, Sutter, Tehama, Tulare, Tuolumne, Yolo, Yuba counties.

Date of Government Version: 07/01/2008
Date Data Arrived at EDR: 07/22/2008
Date Made Active in Reports: 07/31/2008
Number of Days to Update: 9

Source: California Regional Water Quality Control Board Central Valley Region (5)
Telephone: 916-464-4834
Last EDR Contact: 07/01/2011
Next Scheduled EDR Contact: 10/17/2011
Data Release Frequency: No Update Planned

LUST REG 7: Leaking Underground Storage Tank Case Listing

Leaking Underground Storage Tank locations. Imperial, Riverside, San Diego, Santa Barbara counties.

Date of Government Version: 02/26/2004
Date Data Arrived at EDR: 02/26/2004
Date Made Active in Reports: 03/24/2004
Number of Days to Update: 27

Source: California Regional Water Quality Control Board Colorado River Basin Region (7)
Telephone: 760-776-8943
Last EDR Contact: 08/01/2011
Next Scheduled EDR Contact: 11/14/2011
Data Release Frequency: No Update Planned

LUST REG 8: Leaking Underground Storage Tanks

California Regional Water Quality Control Board Santa Ana Region (8). For more current information, please refer to the State Water Resources Control Board's LUST database.

Date of Government Version: 02/14/2005
Date Data Arrived at EDR: 02/15/2005
Date Made Active in Reports: 03/28/2005
Number of Days to Update: 41

Source: California Regional Water Quality Control Board Santa Ana Region (8)
Telephone: 909-782-4496
Last EDR Contact: 08/15/2011
Next Scheduled EDR Contact: 11/28/2011
Data Release Frequency: Varies

LUST REG 9: Leaking Underground Storage Tank Report

Orange, Riverside, San Diego counties. For more current information, please refer to the State Water Resources Control Board's LUST database.

Date of Government Version: 03/01/2001
Date Data Arrived at EDR: 04/23/2001
Date Made Active in Reports: 05/21/2001
Number of Days to Update: 28

Source: California Regional Water Quality Control Board San Diego Region (9)
Telephone: 858-637-5595
Last EDR Contact: 09/26/2011
Next Scheduled EDR Contact: 01/09/2012
Data Release Frequency: No Update Planned

INDIAN LUST R1: Leaking Underground Storage Tanks on Indian Land

A listing of leaking underground storage tank locations on Indian Land.

Date of Government Version: 11/14/2016
Date Data Arrived at EDR: 01/26/2017
Date Made Active in Reports: 05/05/2017
Number of Days to Update: 99

Source: EPA Region 1
Telephone: 617-918-1313
Last EDR Contact: 04/28/2017
Next Scheduled EDR Contact: 08/07/2017
Data Release Frequency: Varies

INDIAN LUST R4: Leaking Underground Storage Tanks on Indian Land

LUSTs on Indian land in Florida, Mississippi and North Carolina.

Date of Government Version: 10/14/2016
Date Data Arrived at EDR: 01/27/2017
Date Made Active in Reports: 05/05/2017
Number of Days to Update: 98

Source: EPA Region 4
Telephone: 404-562-8677
Last EDR Contact: 04/28/2017
Next Scheduled EDR Contact: 08/07/2017
Data Release Frequency: Semi-Annually

INDIAN LUST R10: Leaking Underground Storage Tanks on Indian Land
LUSTs on Indian land in Alaska, Idaho, Oregon and Washington.

Date of Government Version: 10/07/2016
Date Data Arrived at EDR: 01/26/2017
Date Made Active in Reports: 05/05/2017
Number of Days to Update: 99

Source: EPA Region 10
Telephone: 206-553-2857
Last EDR Contact: 04/28/2017
Next Scheduled EDR Contact: 08/07/2017
Data Release Frequency: Quarterly

INDIAN LUST R9: Leaking Underground Storage Tanks on Indian Land
LUSTs on Indian land in Arizona, California, New Mexico and Nevada

Date of Government Version: 10/06/2016
Date Data Arrived at EDR: 01/26/2017
Date Made Active in Reports: 05/05/2017
Number of Days to Update: 99

Source: Environmental Protection Agency
Telephone: 415-972-3372
Last EDR Contact: 04/28/2017
Next Scheduled EDR Contact: 08/07/2017
Data Release Frequency: Quarterly

INDIAN LUST R6: Leaking Underground Storage Tanks on Indian Land
LUSTs on Indian land in New Mexico and Oklahoma.

Date of Government Version: 10/01/2016
Date Data Arrived at EDR: 01/26/2017
Date Made Active in Reports: 05/05/2017
Number of Days to Update: 99

Source: EPA Region 6
Telephone: 214-665-6597
Last EDR Contact: 04/28/2017
Next Scheduled EDR Contact: 08/07/2017
Data Release Frequency: Varies

INDIAN LUST R5: Leaking Underground Storage Tanks on Indian Land
Leaking underground storage tanks located on Indian Land in Michigan, Minnesota and Wisconsin.

Date of Government Version: 11/14/2016
Date Data Arrived at EDR: 01/26/2017
Date Made Active in Reports: 05/05/2017
Number of Days to Update: 99

Source: EPA, Region 5
Telephone: 312-886-7439
Last EDR Contact: 04/28/2017
Next Scheduled EDR Contact: 08/07/2017
Data Release Frequency: Varies

INDIAN LUST R8: Leaking Underground Storage Tanks on Indian Land
LUSTs on Indian land in Colorado, Montana, North Dakota, South Dakota, Utah and Wyoming.

Date of Government Version: 10/17/2016
Date Data Arrived at EDR: 01/26/2017
Date Made Active in Reports: 05/05/2017
Number of Days to Update: 99

Source: EPA Region 8
Telephone: 303-312-6271
Last EDR Contact: 04/28/2017
Next Scheduled EDR Contact: 08/07/2017
Data Release Frequency: Quarterly

INDIAN LUST R7: Leaking Underground Storage Tanks on Indian Land
LUSTs on Indian land in Iowa, Kansas, and Nebraska

Date of Government Version: 09/01/2016
Date Data Arrived at EDR: 01/26/2017
Date Made Active in Reports: 05/05/2017
Number of Days to Update: 99

Source: EPA Region 7
Telephone: 913-551-7003
Last EDR Contact: 04/28/2017
Next Scheduled EDR Contact: 08/07/2017
Data Release Frequency: Varies

SLIC: Statewide SLIC Cases (GEOTRACKER)
Cleanup Program Sites (CPS; also known as Site Cleanups [SC] and formerly known as Spills, Leaks, Investigations, and Cleanups [SLIC] sites) included in GeoTracker. GeoTracker is the Water Boards data management system for sites that impact, or have the potential to impact, water quality in California, with emphasis on groundwater.

Date of Government Version: 03/13/2017
Date Data Arrived at EDR: 03/14/2017
Date Made Active in Reports: 05/02/2017
Number of Days to Update: 49

Source: State Water Resources Control Board
Telephone: 866-480-1028
Last EDR Contact: 06/14/2017
Next Scheduled EDR Contact: 09/25/2017
Data Release Frequency: Varies

SLIC REG 1: Active Toxic Site Investigations
The SLIC (Spills, Leaks, Investigations and Cleanup) program is designed to protect and restore water quality from spills, leaks, and similar discharges.

Date of Government Version: 04/03/2003
Date Data Arrived at EDR: 04/07/2003
Date Made Active in Reports: 04/25/2003
Number of Days to Update: 18

Source: California Regional Water Quality Control Board, North Coast Region (1)
Telephone: 707-576-2220
Last EDR Contact: 08/01/2011
Next Scheduled EDR Contact: 11/14/2011
Data Release Frequency: No Update Planned

SLIC REG 2: Spills, Leaks, Investigation & Cleanup Cost Recovery Listing
The SLIC (Spills, Leaks, Investigations and Cleanup) program is designed to protect and restore water quality from spills, leaks, and similar discharges.

Date of Government Version: 09/30/2004
Date Data Arrived at EDR: 10/20/2004
Date Made Active in Reports: 11/19/2004
Number of Days to Update: 30

Source: Regional Water Quality Control Board San Francisco Bay Region (2)
Telephone: 510-286-0457
Last EDR Contact: 09/19/2011
Next Scheduled EDR Contact: 01/02/2012
Data Release Frequency: Quarterly

SLIC REG 3: Spills, Leaks, Investigation & Cleanup Cost Recovery Listing
The SLIC (Spills, Leaks, Investigations and Cleanup) program is designed to protect and restore water quality from spills, leaks, and similar discharges.

Date of Government Version: 05/18/2006
Date Data Arrived at EDR: 05/18/2006
Date Made Active in Reports: 06/15/2006
Number of Days to Update: 28

Source: California Regional Water Quality Control Board Central Coast Region (3)
Telephone: 805-549-3147
Last EDR Contact: 07/18/2011
Next Scheduled EDR Contact: 10/31/2011
Data Release Frequency: Semi-Annually

SLIC REG 4: Spills, Leaks, Investigation & Cleanup Cost Recovery Listing
The SLIC (Spills, Leaks, Investigations and Cleanup) program is designed to protect and restore water quality from spills, leaks, and similar discharges.

Date of Government Version: 11/17/2004
Date Data Arrived at EDR: 11/18/2004
Date Made Active in Reports: 01/04/2005
Number of Days to Update: 47

Source: Region Water Quality Control Board Los Angeles Region (4)
Telephone: 213-576-6600
Last EDR Contact: 07/01/2011
Next Scheduled EDR Contact: 10/17/2011
Data Release Frequency: Varies

SLIC REG 5: Spills, Leaks, Investigation & Cleanup Cost Recovery Listing
The SLIC (Spills, Leaks, Investigations and Cleanup) program is designed to protect and restore water quality from spills, leaks, and similar discharges.

Date of Government Version: 04/01/2005
Date Data Arrived at EDR: 04/05/2005
Date Made Active in Reports: 04/21/2005
Number of Days to Update: 16

Source: Regional Water Quality Control Board Central Valley Region (5)
Telephone: 916-464-3291
Last EDR Contact: 09/12/2011
Next Scheduled EDR Contact: 12/26/2011
Data Release Frequency: Semi-Annually

SLIC REG 6V: Spills, Leaks, Investigation & Cleanup Cost Recovery Listing
The SLIC (Spills, Leaks, Investigations and Cleanup) program is designed to protect and restore water quality from spills, leaks, and similar discharges.

Date of Government Version: 05/24/2005
Date Data Arrived at EDR: 05/25/2005
Date Made Active in Reports: 06/16/2005
Number of Days to Update: 22

Source: Regional Water Quality Control Board, Victorville Branch
Telephone: 619-241-6583
Last EDR Contact: 08/15/2011
Next Scheduled EDR Contact: 11/28/2011
Data Release Frequency: Semi-Annually

SLIC REG 6L: SLIC Sites
The SLIC (Spills, Leaks, Investigations and Cleanup) program is designed to protect and restore water quality from spills, leaks, and similar discharges.

Date of Government Version: 09/07/2004
Date Data Arrived at EDR: 09/07/2004
Date Made Active in Reports: 10/12/2004
Number of Days to Update: 35

Source: California Regional Water Quality Control Board, Lahontan Region
Telephone: 530-542-5574
Last EDR Contact: 08/15/2011
Next Scheduled EDR Contact: 11/28/2011
Data Release Frequency: No Update Planned

SLIC REG 7: SLIC List
The SLIC (Spills, Leaks, Investigations and Cleanup) program is designed to protect and restore water quality from spills, leaks, and similar discharges.

Date of Government Version: 11/24/2004
Date Data Arrived at EDR: 11/29/2004
Date Made Active in Reports: 01/04/2005
Number of Days to Update: 36

Source: California Regional Quality Control Board, Colorado River Basin Region
Telephone: 760-346-7491
Last EDR Contact: 08/01/2011
Next Scheduled EDR Contact: 11/14/2011
Data Release Frequency: No Update Planned

SLIC REG 8: Spills, Leaks, Investigation & Cleanup Cost Recovery Listing
The SLIC (Spills, Leaks, Investigations and Cleanup) program is designed to protect and restore water quality from spills, leaks, and similar discharges.

Date of Government Version: 04/03/2008
Date Data Arrived at EDR: 04/03/2008
Date Made Active in Reports: 04/14/2008
Number of Days to Update: 11

Source: California Region Water Quality Control Board Santa Ana Region (8)
Telephone: 951-782-3298
Last EDR Contact: 09/12/2011
Next Scheduled EDR Contact: 12/26/2011
Data Release Frequency: Semi-Annually

SLIC REG 9: Spills, Leaks, Investigation & Cleanup Cost Recovery Listing
The SLIC (Spills, Leaks, Investigations and Cleanup) program is designed to protect and restore water quality from spills, leaks, and similar discharges.

Date of Government Version: 09/10/2007
Date Data Arrived at EDR: 09/11/2007
Date Made Active in Reports: 09/28/2007
Number of Days to Update: 17

Source: California Regional Water Quality Control Board San Diego Region (9)
Telephone: 858-467-2980
Last EDR Contact: 08/08/2011
Next Scheduled EDR Contact: 11/21/2011
Data Release Frequency: Annually

State and tribal registered storage tank lists

FEMA UST: Underground Storage Tank Listing
A listing of all FEMA owned underground storage tanks.

Date of Government Version: 01/01/2010
Date Data Arrived at EDR: 02/16/2010
Date Made Active in Reports: 04/12/2010
Number of Days to Update: 55

Source: FEMA
Telephone: 202-646-5797
Last EDR Contact: 07/14/2017
Next Scheduled EDR Contact: 10/23/2017
Data Release Frequency: Varies

UST: Active UST Facilities
Active UST facilities gathered from the local regulatory agencies

Date of Government Version: 03/12/2017
Date Data Arrived at EDR: 03/16/2017
Date Made Active in Reports: 05/12/2017
Number of Days to Update: 57

Source: SWRCB
Telephone: 916-341-5851
Last EDR Contact: 06/14/2017
Next Scheduled EDR Contact: 09/25/2017
Data Release Frequency: Semi-Annually

AST: Aboveground Petroleum Storage Tank Facilities
A listing of aboveground storage tank petroleum storage tank locations.

Date of Government Version: 07/06/2016
Date Data Arrived at EDR: 07/12/2016
Date Made Active in Reports: 09/19/2016
Number of Days to Update: 69

Source: California Environmental Protection Agency
Telephone: 916-327-5092
Last EDR Contact: 06/21/2017
Next Scheduled EDR Contact: 10/09/2017
Data Release Frequency: Quarterly

INDIAN UST R5: Underground Storage Tanks on Indian Land
The Indian Underground Storage Tank (UST) database provides information about underground storage tanks on Indian land in EPA Region 5 (Michigan, Minnesota and Wisconsin and Tribal Nations).

Date of Government Version: 01/14/2017
Date Data Arrived at EDR: 01/26/2017
Date Made Active in Reports: 05/05/2017
Number of Days to Update: 99

Source: EPA Region 5
Telephone: 312-886-6136
Last EDR Contact: 04/28/2017
Next Scheduled EDR Contact: 08/07/2017
Data Release Frequency: Varies

INDIAN UST R6: Underground Storage Tanks on Indian Land
The Indian Underground Storage Tank (UST) database provides information about underground storage tanks on Indian land in EPA Region 6 (Louisiana, Arkansas, Oklahoma, New Mexico, Texas and 65 Tribes).

Date of Government Version: 10/01/2016
Date Data Arrived at EDR: 01/26/2017
Date Made Active in Reports: 05/05/2017
Number of Days to Update: 99

Source: EPA Region 6
Telephone: 214-665-7591
Last EDR Contact: 04/28/2017
Next Scheduled EDR Contact: 08/07/2017
Data Release Frequency: Semi-Annually

INDIAN UST R7: Underground Storage Tanks on Indian Land
The Indian Underground Storage Tank (UST) database provides information about underground storage tanks on Indian land in EPA Region 7 (Iowa, Kansas, Missouri, Nebraska, and 9 Tribal Nations).

Date of Government Version: 09/01/2016
Date Data Arrived at EDR: 01/26/2017
Date Made Active in Reports: 05/05/2017
Number of Days to Update: 99

Source: EPA Region 7
Telephone: 913-551-7003
Last EDR Contact: 04/28/2017
Next Scheduled EDR Contact: 08/07/2017
Data Release Frequency: Varies

INDIAN UST R8: Underground Storage Tanks on Indian Land
The Indian Underground Storage Tank (UST) database provides information about underground storage tanks on Indian land in EPA Region 8 (Colorado, Montana, North Dakota, South Dakota, Utah, Wyoming and 27 Tribal Nations).

Date of Government Version: 10/17/2016
Date Data Arrived at EDR: 01/26/2017
Date Made Active in Reports: 05/05/2017
Number of Days to Update: 99

Source: EPA Region 8
Telephone: 303-312-6137
Last EDR Contact: 04/28/2017
Next Scheduled EDR Contact: 08/07/2017
Data Release Frequency: Quarterly

INDIAN UST R9: Underground Storage Tanks on Indian Land
The Indian Underground Storage Tank (UST) database provides information about underground storage tanks on Indian land in EPA Region 9 (Arizona, California, Hawaii, Nevada, the Pacific Islands, and Tribal Nations).

Date of Government Version: 10/06/2016
Date Data Arrived at EDR: 01/26/2017
Date Made Active in Reports: 05/05/2017
Number of Days to Update: 99

Source: EPA Region 9
Telephone: 415-972-3368
Last EDR Contact: 04/28/2017
Next Scheduled EDR Contact: 08/07/2017
Data Release Frequency: Quarterly

INDIAN UST R1: Underground Storage Tanks on Indian Land

The Indian Underground Storage Tank (UST) database provides information about underground storage tanks on Indian land in EPA Region 1 (Connecticut, Maine, Massachusetts, New Hampshire, Rhode Island, Vermont and ten Tribal Nations).

Date of Government Version: 11/14/2016
Date Data Arrived at EDR: 01/26/2017
Date Made Active in Reports: 05/05/2017
Number of Days to Update: 99

Source: EPA, Region 1
Telephone: 617-918-1313
Last EDR Contact: 04/28/2017
Next Scheduled EDR Contact: 08/07/2017
Data Release Frequency: Varies

INDIAN UST R4: Underground Storage Tanks on Indian Land

The Indian Underground Storage Tank (UST) database provides information about underground storage tanks on Indian land in EPA Region 4 (Alabama, Florida, Georgia, Kentucky, Mississippi, North Carolina, South Carolina, Tennessee and Tribal Nations)

Date of Government Version: 10/14/2016
Date Data Arrived at EDR: 01/27/2017
Date Made Active in Reports: 05/05/2017
Number of Days to Update: 98

Source: EPA Region 4
Telephone: 404-562-9424
Last EDR Contact: 04/28/2017
Next Scheduled EDR Contact: 08/07/2017
Data Release Frequency: Semi-Annually

INDIAN UST R10: Underground Storage Tanks on Indian Land

The Indian Underground Storage Tank (UST) database provides information about underground storage tanks on Indian land in EPA Region 10 (Alaska, Idaho, Oregon, Washington, and Tribal Nations).

Date of Government Version: 10/07/2016
Date Data Arrived at EDR: 01/26/2017
Date Made Active in Reports: 05/05/2017
Number of Days to Update: 99

Source: EPA Region 10
Telephone: 206-553-2857
Last EDR Contact: 04/28/2017
Next Scheduled EDR Contact: 08/07/2017
Data Release Frequency: Quarterly

State and tribal voluntary cleanup sites

INDIAN VCP R1: Voluntary Cleanup Priority Listing

A listing of voluntary cleanup priority sites located on Indian Land located in Region 1.

Date of Government Version: 07/27/2015
Date Data Arrived at EDR: 09/29/2015
Date Made Active in Reports: 02/18/2016
Number of Days to Update: 142

Source: EPA, Region 1
Telephone: 617-918-1102
Last EDR Contact: 06/27/2017
Next Scheduled EDR Contact: 10/09/2017
Data Release Frequency: Varies

INDIAN VCP R7: Voluntary Cleanup Priority Lisitng

A listing of voluntary cleanup priority sites located on Indian Land located in Region 7.

Date of Government Version: 03/20/2008
Date Data Arrived at EDR: 04/22/2008
Date Made Active in Reports: 05/19/2008
Number of Days to Update: 27

Source: EPA, Region 7
Telephone: 913-551-7365
Last EDR Contact: 04/20/2009
Next Scheduled EDR Contact: 07/20/2009
Data Release Frequency: Varies

VCP: Voluntary Cleanup Program Properties

Contains low threat level properties with either confirmed or unconfirmed releases and the project proponents have request that DTSC oversee investigation and/or cleanup activities and have agreed to provide coverage for DTSC's costs.

Date of Government Version: 01/30/2017
Date Data Arrived at EDR: 01/31/2017
Date Made Active in Reports: 05/23/2017
Number of Days to Update: 112

Source: Department of Toxic Substances Control
Telephone: 916-323-3400
Last EDR Contact: 05/02/2017
Next Scheduled EDR Contact: 08/14/2017
Data Release Frequency: Quarterly

State and tribal Brownfields sites

BROWNFIELDS: Considered Brownfieds Sites Listing
A listing of sites the SWRCB considers to be Brownfields since these are sites have come to them through the MOA Process.

Date of Government Version: 01/03/2017
Date Data Arrived at EDR: 01/04/2017
Date Made Active in Reports: 03/02/2017
Number of Days to Update: 57

Source: State Water Resources Control Board
Telephone: 916-323-7905
Last EDR Contact: 06/28/2017
Next Scheduled EDR Contact: 10/09/2017
Data Release Frequency: Varies

ADDITIONAL ENVIRONMENTAL RECORDS

Local Brownfield lists

US BROWNFIELDS: A Listing of Brownfields Sites
Brownfields are real property, the expansion, redevelopment, or reuse of which may be complicated by the presence or potential presence of a hazardous substance, pollutant, or contaminant. Cleaning up and reinvesting in these properties takes development pressures off of undeveloped, open land, and both improves and protects the environment. Assessment, Cleanup and Redevelopment Exchange System (ACRES) stores information reported by EPA Brownfields grant recipients on brownfields properties assessed or cleaned up with grant funding as well as information on Targeted Brownfields Assessments performed by EPA Regions. A listing of ACRES Brownfield sites is obtained from Cleanups in My Community. Cleanups in My Community provides information on Brownfields properties for which information is reported back to EPA, as well as areas served by Brownfields grant programs.

Date of Government Version: 03/02/2017
Date Data Arrived at EDR: 03/02/2017
Date Made Active in Reports: 04/07/2017
Number of Days to Update: 36

Source: Environmental Protection Agency
Telephone: 202-566-2777
Last EDR Contact: 06/20/2017
Next Scheduled EDR Contact: 10/02/2017
Data Release Frequency: Semi-Annually

Local Lists of Landfill / Solid Waste Disposal Sites

WMUDS/SWAT: Waste Management Unit Database
Waste Management Unit Database System. WMUDS is used by the State Water Resources Control Board staff and the Regional Water Quality Control Boards for program tracking and inventory of waste management units. WMUDS is composed of the following databases: Facility Information, Scheduled Inspections Information, Waste Management Unit Information, SWAT Program Information, SWAT Report Summary Information, SWAT Report Summary Data, Chapter 15 (formerly Subchapter 15) Information, Chapter 15 Monitoring Parameters, TPCA Program Information, RCRA Program Information, Closure Information, and Interested Parties Information.

Date of Government Version: 04/01/2000
Date Data Arrived at EDR: 04/10/2000
Date Made Active in Reports: 05/10/2000
Number of Days to Update: 30

Source: State Water Resources Control Board
Telephone: 916-227-4448
Last EDR Contact: 05/05/2017
Next Scheduled EDR Contact: 08/21/2017
Data Release Frequency: No Update Planned

SWRCY: Recycler Database
A listing of recycling facilities in California.

Date of Government Version: 03/13/2017
Date Data Arrived at EDR: 03/14/2017
Date Made Active in Reports: 05/03/2017
Number of Days to Update: 50

Source: Department of Conservation
Telephone: 916-323-3836
Last EDR Contact: 06/14/2017
Next Scheduled EDR Contact: 09/25/2017
Data Release Frequency: Quarterly

HAULERS: Registered Waste Tire Haulers Listing
A listing of registered waste tire haulers.

Date of Government Version: 01/13/2017
Date Data Arrived at EDR: 01/17/2017
Date Made Active in Reports: 05/31/2017
Number of Days to Update: 134

Source: Integrated Waste Management Board
Telephone: 916-341-6422
Last EDR Contact: 05/15/2017
Next Scheduled EDR Contact: 08/28/2017
Data Release Frequency: Varies

INDIAN ODI: Report on the Status of Open Dumps on Indian Lands
Location of open dumps on Indian land.

Date of Government Version: 12/31/1998
Date Data Arrived at EDR: 12/03/2007
Date Made Active in Reports: 01/24/2008
Number of Days to Update: 52

Source: Environmental Protection Agency
Telephone: 703-308-8245
Last EDR Contact: 05/01/2017
Next Scheduled EDR Contact: 08/14/2017
Data Release Frequency: Varies

ODI: Open Dump Inventory
An open dump is defined as a disposal facility that does not comply with one or more of the Part 257 or Part 258 Subtitle D Criteria.

Date of Government Version: 06/30/1985
Date Data Arrived at EDR: 08/09/2004
Date Made Active in Reports: 09/17/2004
Number of Days to Update: 39

Source: Environmental Protection Agency
Telephone: 800-424-9346
Last EDR Contact: 06/09/2004
Next Scheduled EDR Contact: N/A
Data Release Frequency: No Update Planned

DEBRIS REGION 9: Torres Martinez Reservation Illegal Dump Site Locations
A listing of illegal dump sites location on the Torres Martinez Indian Reservation located in eastern Riverside County and northern Imperial County, California.

Date of Government Version: 01/12/2009
Date Data Arrived at EDR: 05/07/2009
Date Made Active in Reports: 09/21/2009
Number of Days to Update: 137

Source: EPA, Region 9
Telephone: 415-947-4219
Last EDR Contact: 07/24/2017
Next Scheduled EDR Contact: 11/08/2017
Data Release Frequency: No Update Planned

IHS OPEN DUMPS: Open Dumps on Indian Land
A listing of all open dumps located on Indian Land in the United States.

Date of Government Version: 04/01/2014
Date Data Arrived at EDR: 08/06/2014
Date Made Active in Reports: 01/29/2015
Number of Days to Update: 176

Source: Department of Health & Human Serivces, Indian Health Service
Telephone: 301-443-1452
Last EDR Contact: 05/05/2017
Next Scheduled EDR Contact: 08/14/2017
Data Release Frequency: Varies

Local Lists of Hazardous waste / Contaminated Sites

US HIST CDL: National Clandestine Laboratory Register
A listing of clandestine drug lab locations that have been removed from the DEAs National Clandestine Laboratory Register.

Date of Government Version: 02/09/2017
Date Data Arrived at EDR: 03/08/2017
Date Made Active in Reports: 06/09/2017
Number of Days to Update: 93

Source: Drug Enforcement Administration
Telephone: 202-307-1000
Last EDR Contact: 02/28/2017
Next Scheduled EDR Contact: 06/12/2017
Data Release Frequency: No Update Planned

HIST CAL-SITES: Calsites Database
The Calsites database contains potential or confirmed hazardous substance release properties. In 1996, California EPA reevaluated and significantly reduced the number of sites in the Calsites database. No longer updated by the state agency. It has been replaced by ENVIROSTOR.

Date of Government Version: 08/08/2005
Date Data Arrived at EDR: 08/03/2006
Date Made Active in Reports: 08/24/2006
Number of Days to Update: 21

Source: Department of Toxic Substance Control
Telephone: 916-323-3400
Last EDR Contact: 02/23/2009
Next Scheduled EDR Contact: 05/25/2009
Data Release Frequency: No Update Planned

SCH: School Property Evaluation Program

This category contains proposed and existing school sites that are being evaluated by DTSC for possible hazardous materials contamination. In some cases, these properties may be listed in the CalSites category depending on the level of threat to public health and safety or the environment they pose.

Date of Government Version: 01/30/2017
Date Data Arrived at EDR: 01/31/2017
Date Made Active in Reports: 05/23/2017
Number of Days to Update: 112

Source: Department of Toxic Substances Control
Telephone: 916-323-3400
Last EDR Contact: 05/02/2017
Next Scheduled EDR Contact: 08/14/2017
Data Release Frequency: Quarterly

CDL: Clandestine Drug Labs

A listing of drug lab locations. Listing of a location in this database does not indicate that any illegal drug lab materials were or were not present there, and does not constitute a determination that the location either requires or does not require additional cleanup work.

Date of Government Version: 12/31/2016
Date Data Arrived at EDR: 03/17/2017
Date Made Active in Reports: 05/10/2017
Number of Days to Update: 54

Source: Department of Toxic Substances Control
Telephone: 916-255-6504
Last EDR Contact: 07/14/2017
Next Scheduled EDR Contact: 10/23/2017
Data Release Frequency: Varies

TOXIC PITS: Toxic Pits Cleanup Act Sites

Toxic PITS Cleanup Act Sites. TOXIC PITS identifies sites suspected of containing hazardous substances where cleanup has not yet been completed.

Date of Government Version: 07/01/1995
Date Data Arrived at EDR: 08/30/1995
Date Made Active in Reports: 09/26/1995
Number of Days to Update: 27

Source: State Water Resources Control Board
Telephone: 916-227-4364
Last EDR Contact: 01/26/2009
Next Scheduled EDR Contact: 04/27/2009
Data Release Frequency: No Update Planned

US CDL: Clandestine Drug Labs

A listing of clandestine drug lab locations. The U.S. Department of Justice ("the Department") provides this web site as a public service. It contains addresses of some locations where law enforcement agencies reported they found chemicals or other items that indicated the presence of either clandestine drug laboratories or dumpsites. In most cases, the source of the entries is not the Department, and the Department has not verified the entry and does not guarantee its accuracy. Members of the public must verify the accuracy of all entries by, for example, contacting local law enforcement and local health departments.

Date of Government Version: 02/09/2017
Date Data Arrived at EDR: 03/08/2017
Date Made Active in Reports: 06/09/2017
Number of Days to Update: 93

Source: Drug Enforcement Administration
Telephone: 202-307-1000
Last EDR Contact: 05/31/2017
Next Scheduled EDR Contact: 09/11/2017
Data Release Frequency: Quarterly

Local Lists of Registered Storage Tanks

SWEEPS UST: SWEEPS UST Listing

Statewide Environmental Evaluation and Planning System. This underground storage tank listing was updated and maintained by a company contacted by the SWRCB in the early 1990's. The listing is no longer updated or maintained. The local agency is the contact for more information on a site on the SWEEPS list.

Date of Government Version: 06/01/1994
Date Data Arrived at EDR: 07/07/2005
Date Made Active in Reports: 08/11/2005
Number of Days to Update: 35

Source: State Water Resources Control Board
Telephone: N/A
Last EDR Contact: 06/03/2005
Next Scheduled EDR Contact: N/A
Data Release Frequency: No Update Planned

UST MENDOCINO: Mendocino County UST Database
A listing of underground storage tank locations in Mendocino County.

Date of Government Version: 03/09/2017
Date Data Arrived at EDR: 03/17/2017
Date Made Active in Reports: 05/23/2017
Number of Days to Update: 67

Source: Department of Public Health
Telephone: 707-463-4466
Last EDR Contact: 05/24/2017
Next Scheduled EDR Contact: 09/11/2017
Data Release Frequency: Annually

HIST UST: Hazardous Substance Storage Container Database
The Hazardous Substance Storage Container Database is a historical listing of UST sites. Refer to local/county source for current data.

Date of Government Version: 10/15/1990
Date Data Arrived at EDR: 01/25/1991
Date Made Active in Reports: 02/12/1991
Number of Days to Update: 18

Source: State Water Resources Control Board
Telephone: 916-341-5851
Last EDR Contact: 07/26/2001
Next Scheduled EDR Contact: N/A
Data Release Frequency: No Update Planned

CA FID UST: Facility Inventory Database
The Facility Inventory Database (FID) contains a historical listing of active and inactive underground storage tank locations from the State Water Resource Control Board. Refer to local/county source for current data.

Date of Government Version: 10/31/1994
Date Data Arrived at EDR: 09/05/1995
Date Made Active in Reports: 09/29/1995
Number of Days to Update: 24

Source: California Environmental Protection Agency
Telephone: 916-341-5851
Last EDR Contact: 12/28/1998
Next Scheduled EDR Contact: N/A
Data Release Frequency: No Update Planned

Local Land Records

LIENS: Environmental Liens Listing
A listing of property locations with environmental liens for California where DTSC is a lien holder.

Date of Government Version: 03/06/2017
Date Data Arrived at EDR: 03/07/2017
Date Made Active in Reports: 04/21/2017
Number of Days to Update: 45

Source: Department of Toxic Substances Control
Telephone: 916-323-3400
Last EDR Contact: 06/02/2017
Next Scheduled EDR Contact: 09/18/2017
Data Release Frequency: Varies

LIENS 2: CERCLA Lien Information
A Federal CERCLA ('Superfund') lien can exist by operation of law at any site or property at which EPA has spent Superfund monies. These monies are spent to investigate and address releases and threatened releases of contamination. CERCLIS provides information as to the identity of these sites and properties.

Date of Government Version: 02/18/2014
Date Data Arrived at EDR: 03/18/2014
Date Made Active in Reports: 04/24/2014
Number of Days to Update: 37

Source: Environmental Protection Agency
Telephone: 202-564-6023
Last EDR Contact: 07/26/2017
Next Scheduled EDR Contact: 11/08/2017
Data Release Frequency: Varies

DEED: Deed Restriction Listing

Site Mitigation and Brownfields Reuse Program Facility Sites with Deed Restrictions & Hazardous Waste Management Program Facility Sites with Deed / Land Use Restriction. The DTSC Site Mitigation and Brownfields Reuse Program (SMBRP) list includes sites cleaned up under the program's oversight and generally does not include current or former hazardous waste facilities that required a hazardous waste facility permit. The list represents deed restrictions that are active. Some sites have multiple deed restrictions. The DTSC Hazardous Waste Management Program (HWMP) has developed a list of current or former hazardous waste facilities that have a recorded land use restriction at the local county recorder's office. The land use restrictions on this list were required by the DTSC HWMP as a result of the presence of hazardous substances that remain on site after the facility (or part of the facility) has been closed or cleaned up. The types of land use restriction include deed notice, deed restriction, or a land use restriction that binds current and future owners.

Date of Government Version: 03/06/2017
Date Data Arrived at EDR: 03/07/2017
Date Made Active in Reports: 05/23/2017
Number of Days to Update: 77

Source: DTSC and SWRCB
Telephone: 916-323-3400
Last EDR Contact: 06/06/2017
Next Scheduled EDR Contact: 09/18/2017
Data Release Frequency: Semi-Annually

Records of Emergency Release Reports

HMIRS: Hazardous Materials Information Reporting System
Hazardous Materials Incident Report System. HMIRS contains hazardous material spill incidents reported to DOT.

Date of Government Version: 12/28/2016
Date Data Arrived at EDR: 12/28/2016
Date Made Active in Reports: 02/03/2017
Number of Days to Update: 37

Source: U.S. Department of Transportation
Telephone: 202-366-4555
Last EDR Contact: 06/28/2017
Next Scheduled EDR Contact: 10/09/2017
Data Release Frequency: Annually

CHMIRS: California Hazardous Material Incident Report System
California Hazardous Material Incident Reporting System. CHMIRS contains information on reported hazardous material incidents (accidental releases or spills).

Date of Government Version: 12/06/2016
Date Data Arrived at EDR: 01/25/2017
Date Made Active in Reports: 05/10/2017
Number of Days to Update: 105

Source: Office of Emergency Services
Telephone: 916-845-8400
Last EDR Contact: 07/26/2017
Next Scheduled EDR Contact: 11/08/2017
Data Release Frequency: Varies

LDS: Land Disposal Sites Listing (GEOTRACKER)
Land Disposal sites (Landfills) included in GeoTracker. GeoTracker is the Water Boards data management system for sites that impact, or have the potential to impact, water quality in California, with emphasis on groundwater.

Date of Government Version: 03/13/2017
Date Data Arrived at EDR: 03/14/2017
Date Made Active in Reports: 05/02/2017
Number of Days to Update: 49

Source: State Water Qualilty Control Board
Telephone: 866-480-1028
Last EDR Contact: 06/14/2017
Next Scheduled EDR Contact: 09/25/2017
Data Release Frequency: Quarterly

MCS: Military Cleanup Sites Listing (GEOTRACKER)
Military sites (consisting of: Military UST sites; Military Privatized sites; and Military Cleanup sites [formerly known as DoD non UST]) included in GeoTracker. GeoTracker is the Water Boards data management system for sites that impact, or have the potential to impact, water quality in California, with emphasis on groundwater.

Date of Government Version: 03/13/2017
Date Data Arrived at EDR: 03/14/2017
Date Made Active in Reports: 05/02/2017
Number of Days to Update: 49

Source: State Water Resources Control Board
Telephone: 866-480-1028
Last EDR Contact: 06/14/2017
Next Scheduled EDR Contact: 09/25/2017
Data Release Frequency: Quarterly

SPILLS 90: SPILLS90 data from FirstSearch

Spills 90 includes those spill and release records available exclusively from FirstSearch databases. Typically, they may include chemical, oil and/or hazardous substance spills recorded after 1990. Duplicate records that are already included in EDR incident and release records are not included in Spills 90.

Date of Government Version: 06/06/2012
Date Data Arrived at EDR: 01/03/2013
Date Made Active in Reports: 02/22/2013
Number of Days to Update: 50

Source: FirstSearch
Telephone: N/A
Last EDR Contact: 01/03/2013
Next Scheduled EDR Contact: N/A
Data Release Frequency: No Update Planned

Other Ascertainable Records

RCRA NonGen / NLR: RCRA - Non Generators / No Longer Regulated

RCRAInfo is EPA's comprehensive information system, providing access to data supporting the Resource Conservation and Recovery Act (RCRA) of 1976 and the Hazardous and Solid Waste Amendments (HSWA) of 1984. The database includes selective information on sites which generate, transport, store, treat and/or dispose of hazardous waste as defined by the Resource Conservation and Recovery Act (RCRA). Non-Generators do not presently generate hazardous waste.

Date of Government Version: 12/12/2016
Date Data Arrived at EDR: 12/28/2016
Date Made Active in Reports: 02/10/2017
Number of Days to Update: 44

Source: Environmental Protection Agency
Telephone: (415) 495-8895
Last EDR Contact: 06/29/2017
Next Scheduled EDR Contact: 10/09/2017
Data Release Frequency: Varies

FUDS: Formerly Used Defense Sites

The listing includes locations of Formerly Used Defense Sites properties where the US Army Corps of Engineers is actively working or will take necessary cleanup actions.

Date of Government Version: 01/31/2015
Date Data Arrived at EDR: 07/08/2015
Date Made Active in Reports: 10/13/2015
Number of Days to Update: 97

Source: U.S. Army Corps of Engineers
Telephone: 202-528-4285
Last EDR Contact: 02/24/2017
Next Scheduled EDR Contact: 06/05/2017
Data Release Frequency: Varies

DOD: Department of Defense Sites

This data set consists of federally owned or administered lands, administered by the Department of Defense, that have any area equal to or greater than 640 acres of the United States, Puerto Rico, and the U.S. Virgin Islands.

Date of Government Version: 12/31/2005
Date Data Arrived at EDR: 11/10/2006
Date Made Active in Reports: 01/11/2007
Number of Days to Update: 62

Source: USGS
Telephone: 888-275-8747
Last EDR Contact: 07/12/2017
Next Scheduled EDR Contact: 10/23/2017
Data Release Frequency: Semi-Annually

FEDLAND: Federal and Indian Lands

Federally and Indian administrated lands of the United States. Lands included are administrated by: Army Corps of Engineers, Bureau of Reclamation, National Wild and Scenic River, National Wildlife Refuge, Public Domain Land, Wilderness, Wilderness Study Area, Wildlife Management Area, Bureau of Indian Affairs, Bureau of Land Management, Department of Justice, Forest Service, Fish and Wildlife Service, National Park Service.

Date of Government Version: 12/31/2005
Date Data Arrived at EDR: 02/06/2006
Date Made Active in Reports: 01/11/2007
Number of Days to Update: 339

Source: U.S. Geological Survey
Telephone: 888-275-8747
Last EDR Contact: 07/14/2017
Next Scheduled EDR Contact: 10/23/2017
Data Release Frequency: N/A

SCRD DRYCLEANERS: State Coalition for Remediation of Drycleaners Listing

The State Coalition for Remediation of Drycleaners was established in 1998, with support from the U.S. EPA Office of Superfund Remediation and Technology Innovation. It is comprised of representatives of states with established drycleaner remediation programs. Currently the member states are Alabama, Connecticut, Florida, Illinois, Kansas, Minnesota, Missouri, North Carolina, Oregon, South Carolina, Tennessee, Texas, and Wisconsin.

Date of Government Version: 01/01/2017
Date Data Arrived at EDR: 02/03/2017
Date Made Active in Reports: 04/07/2017
Number of Days to Update: 63

Source: Environmental Protection Agency
Telephone: 615-532-8599
Last EDR Contact: 05/19/2017
Next Scheduled EDR Contact: 08/28/2017
Data Release Frequency: Varies

US FIN ASSUR: Financial Assurance Information

All owners and operators of facilities that treat, store, or dispose of hazardous waste are required to provide proof that they will have sufficient funds to pay for the clean up, closure, and post-closure care of their facilities.

Date of Government Version: 02/13/2017
Date Data Arrived at EDR: 02/15/2017
Date Made Active in Reports: 05/12/2017
Number of Days to Update: 86

Source: Environmental Protection Agency
Telephone: 202-566-1917
Last EDR Contact: 05/17/2017
Next Scheduled EDR Contact: 08/28/2017
Data Release Frequency: Quarterly

EPA WATCH LIST: EPA WATCH LIST

EPA maintains a "Watch List" to facilitate dialogue between EPA, state and local environmental agencies on enforcement matters relating to facilities with alleged violations identified as either significant or high priority. Being on the Watch List does not mean that the facility has actually violated the law only that an investigation by EPA or a state or local environmental agency has led those organizations to allege that an unproven violation has in fact occurred. Being on the Watch List does not represent a higher level of concern regarding the alleged violations that were detected, but instead indicates cases requiring additional dialogue between EPA, state and local agencies - primarily because of the length of time the alleged violation has gone unaddressed or unresolved.

Date of Government Version: 08/30/2013
Date Data Arrived at EDR: 03/21/2014
Date Made Active in Reports: 06/17/2014
Number of Days to Update: 88

Source: Environmental Protection Agency
Telephone: 617-520-3000
Last EDR Contact: 05/08/2017
Next Scheduled EDR Contact: 08/21/2017
Data Release Frequency: Quarterly

2020 COR ACTION: 2020 Corrective Action Program List

The EPA has set ambitious goals for the RCRA Corrective Action program by creating the 2020 Corrective Action Universe. This RCRA cleanup baseline includes facilities expected to need corrective action. The 2020 universe contains a wide variety of sites. Some properties are heavily contaminated while others were contaminated but have since been cleaned up. Still others have not been fully investigated yet, and may require little or no remediation. Inclusion in the 2020 Universe does not necessarily imply failure on the part of a facility to meet its RCRA obligations.

Date of Government Version: 04/22/2013
Date Data Arrived at EDR: 03/03/2015
Date Made Active in Reports: 03/09/2015
Number of Days to Update: 6

Source: Environmental Protection Agency
Telephone: 703-308-4044
Last EDR Contact: 05/05/2017
Next Scheduled EDR Contact: 08/21/2017
Data Release Frequency: Varies

TSCA: Toxic Substances Control Act

Toxic Substances Control Act. TSCA identifies manufacturers and importers of chemical substances included on the TSCA Chemical Substance Inventory list. It includes data on the production volume of these substances by plant site.

Date of Government Version: 12/31/2012
Date Data Arrived at EDR: 01/15/2015
Date Made Active in Reports: 01/29/2015
Number of Days to Update: 14

Source: EPA
Telephone: 202-260-5521
Last EDR Contact: 06/21/2017
Next Scheduled EDR Contact: 10/02/2017
Data Release Frequency: Every 4 Years

TRIS: Toxic Chemical Release Inventory System

Toxic Release Inventory System. TRIS identifies facilities which release toxic chemicals to the air, water and land in reportable quantities under SARA Title III Section 313.

Date of Government Version: 12/31/2014
Date Data Arrived at EDR: 11/24/2015
Date Made Active in Reports: 04/05/2016
Number of Days to Update: 133

Source: EPA
Telephone: 202-566-0250
Last EDR Contact: 05/26/2017
Next Scheduled EDR Contact: 09/04/2017
Data Release Frequency: Annually

SSTS: Section 7 Tracking Systems

Section 7 of the Federal Insecticide, Fungicide and Rodenticide Act, as amended (92 Stat. 829) requires all registered pesticide-producing establishments to submit a report to the Environmental Protection Agency by March 1st each year. Each establishment must report the types and amounts of pesticides, active ingredients and devices being produced, and those having been produced and sold or distributed in the past year.

Date of Government Version: 12/31/2009
Date Data Arrived at EDR: 12/10/2010
Date Made Active in Reports: 02/25/2011
Number of Days to Update: 77

Source: EPA
Telephone: 202-564-4203
Last EDR Contact: 04/26/2017
Next Scheduled EDR Contact: 08/07/2017
Data Release Frequency: Annually

ROD: Records Of Decision

Record of Decision. ROD documents mandate a permanent remedy at an NPL (Superfund) site containing technical and health information to aid in the cleanup.

Date of Government Version: 11/25/2013
Date Data Arrived at EDR: 12/12/2013
Date Made Active in Reports: 02/24/2014
Number of Days to Update: 74

Source: EPA
Telephone: 703-416-0223
Last EDR Contact: 06/09/2017
Next Scheduled EDR Contact: 09/18/2017
Data Release Frequency: Annually

RMP: Risk Management Plans

When Congress passed the Clean Air Act Amendments of 1990, it required EPA to publish regulations and guidance for chemical accident prevention at facilities using extremely hazardous substances. The Risk Management Program Rule (RMP Rule) was written to implement Section 112(r) of these amendments. The rule, which built upon existing industry codes and standards, requires companies of all sizes that use certain flammable and toxic substances to develop a Risk Management Program, which includes a(n): Hazard assessment that details the potential effects of an accidental release, an accident history of the last five years, and an evaluation of worst-case and alternative accidental releases; Prevention program that includes safety precautions and maintenance, monitoring, and employee training measures; and Emergency response program that spells out emergency health care, employee training measures and procedures for informing the public and response agencies (e.g the fire department) should an accident occur.

Date of Government Version: 02/01/2017
Date Data Arrived at EDR: 02/09/2017
Date Made Active in Reports: 04/07/2017
Number of Days to Update: 57

Source: Environmental Protection Agency
Telephone: 202-564-8600
Last EDR Contact: 07/24/2017
Next Scheduled EDR Contact: 11/08/2017
Data Release Frequency: Varies

RAATS: RCRA Administrative Action Tracking System

RCRA Administration Action Tracking System. RAATS contains records based on enforcement actions issued under RCRA pertaining to major violators and includes administrative and civil actions brought by the EPA. For administration actions after September 30, 1995, data entry in the RAATS database was discontinued. EPA will retain a copy of the database for historical records. It was necessary to terminate RAATS because a decrease in agency resources made it impossible to continue to update the information contained in the database.

Date of Government Version: 04/17/1995
Date Data Arrived at EDR: 07/03/1995
Date Made Active in Reports: 08/07/1995
Number of Days to Update: 35

Source: EPA
Telephone: 202-564-4104
Last EDR Contact: 06/02/2008
Next Scheduled EDR Contact: 09/01/2008
Data Release Frequency: No Update Planned

PRP: Potentially Responsible Parties
A listing of verified Potentially Responsible Parties

Date of Government Version: 10/25/2013
Date Data Arrived at EDR: 10/17/2014
Date Made Active in Reports: 10/20/2014
Number of Days to Update: 3

Source: EPA
Telephone: 202-564-6023
Last EDR Contact: 06/06/2017
Next Scheduled EDR Contact: 08/21/2017
Data Release Frequency: Quarterly

PADS: PCB Activity Database System
PCB Activity Database. PADS Identifies generators, transporters, commercial storers and/or brokers and disposers of PCB's who are required to notify the EPA of such activities.

Date of Government Version: 01/20/2016
Date Data Arrived at EDR: 04/28/2016
Date Made Active in Reports: 09/02/2016
Number of Days to Update: 127

Source: EPA
Telephone: 202-566-0500
Last EDR Contact: 04/10/2017
Next Scheduled EDR Contact: 07/24/2017
Data Release Frequency: Annually

ICIS: Integrated Compliance Information System
The Integrated Compliance Information System (ICIS) supports the information needs of the national enforcement and compliance program as well as the unique needs of the National Pollutant Discharge Elimination System (NPDES) program.

Date of Government Version: 11/18/2016
Date Data Arrived at EDR: 11/23/2016
Date Made Active in Reports: 02/10/2017
Number of Days to Update: 79

Source: Environmental Protection Agency
Telephone: 202-564-2501
Last EDR Contact: 07/24/2017
Next Scheduled EDR Contact: 10/23/2017
Data Release Frequency: Quarterly

FTTS: FIFRA/ TSCA Tracking System - FIFRA (Federal Insecticide, Fungicide, & Rodenticide Act)/TSCA (Toxic Substances Control Act)
FTTS tracks administrative cases and pesticide enforcement actions and compliance activities related to FIFRA, TSCA and EPCRA (Emergency Planning and Community Right-to-Know Act). To maintain currency, EDR contacts the Agency on a quarterly basis.

Date of Government Version: 04/09/2009
Date Data Arrived at EDR: 04/16/2009
Date Made Active in Reports: 05/11/2009
Number of Days to Update: 25

Source: EPA/Office of Prevention, Pesticides and Toxic Substances
Telephone: 202-566-1667
Last EDR Contact: 05/19/2017
Next Scheduled EDR Contact: 09/04/2017
Data Release Frequency: Quarterly

FTTS INSP: FIFRA/ TSCA Tracking System - FIFRA (Federal Insecticide, Fungicide, & Rodenticide Act)/TSCA (Toxic Substances Control Act)
A listing of FIFRA/TSCA Tracking System (FTTS) inspections and enforcements.

Date of Government Version: 04/09/2009
Date Data Arrived at EDR: 04/16/2009
Date Made Active in Reports: 05/11/2009
Number of Days to Update: 25

Source: EPA
Telephone: 202-566-1667
Last EDR Contact: 05/19/2017
Next Scheduled EDR Contact: 09/04/2017
Data Release Frequency: Quarterly

MLTS: Material Licensing Tracking System
MLTS is maintained by the Nuclear Regulatory Commission and contains a list of approximately 8,100 sites which possess or use radioactive materials and which are subject to NRC licensing requirements. To maintain currency, EDR contacts the Agency on a quarterly basis.

Date of Government Version: 08/30/2016
Date Data Arrived at EDR: 09/08/2016
Date Made Active in Reports: 10/21/2016
Number of Days to Update: 43

Source: Nuclear Regulatory Commission
Telephone: 301-415-7169
Last EDR Contact: 05/08/2017
Next Scheduled EDR Contact: 08/21/2017
Data Release Frequency: Quarterly

COAL ASH DOE: Steam-Electric Plant Operation Data
A listing of power plants that store ash in surface ponds.

Date of Government Version: 12/31/2005
Date Data Arrived at EDR: 08/07/2009
Date Made Active in Reports: 10/22/2009
Number of Days to Update: 76

Source: Department of Energy
Telephone: 202-586-8719
Last EDR Contact: 06/05/2017
Next Scheduled EDR Contact: 09/18/2017
Data Release Frequency: Varies

COAL ASH EPA: Coal Combustion Residues Surface Impoundments List
A listing of coal combustion residues surface impoundments with high hazard potential ratings.

Date of Government Version: 07/01/2014
Date Data Arrived at EDR: 09/10/2014
Date Made Active in Reports: 10/20/2014
Number of Days to Update: 40

Source: Environmental Protection Agency
Telephone: N/A
Last EDR Contact: 06/05/2017
Next Scheduled EDR Contact: 09/18/2017
Data Release Frequency: Varies

PCB TRANSFORMER: PCB Transformer Registration Database
The database of PCB transformer registrations that includes all PCB registration submittals.

Date of Government Version: 02/01/2011
Date Data Arrived at EDR: 10/19/2011
Date Made Active in Reports: 01/10/2012
Number of Days to Update: 83

Source: Environmental Protection Agency
Telephone: 202-566-0517
Last EDR Contact: 04/28/2017
Next Scheduled EDR Contact: 08/07/2017
Data Release Frequency: Varies

RADINFO: Radiation Information Database
The Radiation Information Database (RADINFO) contains information about facilities that are regulated by U.S. Environmental Protection Agency (EPA) regulations for radiation and radioactivity.

Date of Government Version: 01/04/2017
Date Data Arrived at EDR: 01/06/2017
Date Made Active in Reports: 02/10/2017
Number of Days to Update: 35

Source: Environmental Protection Agency
Telephone: 202-343-9775
Last EDR Contact: 07/12/2017
Next Scheduled EDR Contact: 10/16/2017
Data Release Frequency: Quarterly

HIST FTTS: FIFRA/TSCA Tracking System Administrative Case Listing
A complete administrative case listing from the FIFRA/TSCA Tracking System (FTTS) for all ten EPA regions. The information was obtained from the National Compliance Database (NCDB). NCDB supports the implementation of FIFRA (Federal Insecticide, Fungicide, and Rodenticide Act) and TSCA (Toxic Substances Control Act). Some EPA regions are now closing out records. Because of that, and the fact that some EPA regions are not providing EPA Headquarters with updated records, it was decided to create a HIST FTTS database. It included records that may not be included in the newer FTTS database updates. This database is no longer updated.

Date of Government Version: 10/19/2006
Date Data Arrived at EDR: 03/01/2007
Date Made Active in Reports: 04/10/2007
Number of Days to Update: 40

Source: Environmental Protection Agency
Telephone: 202-564-2501
Last EDR Contact: 12/17/2007
Next Scheduled EDR Contact: 03/17/2008
Data Release Frequency: No Update Planned

HIST FTTS INSP: FIFRA/TSCA Tracking System Inspection & Enforcement Case Listing
A complete inspection and enforcement case listing from the FIFRA/TSCA Tracking System (FTTS) for all ten EPA regions. The information was obtained from the National Compliance Database (NCDB). NCDB supports the implementation of FIFRA (Federal Insecticide, Fungicide, and Rodenticide Act) and TSCA (Toxic Substances Control Act). Some EPA regions are now closing out records. Because of that, and the fact that some EPA regions are not providing EPA Headquarters with updated records, it was decided to create a HIST FTTS database. It included records that may not be included in the newer FTTS database updates. This database is no longer updated.

Date of Government Version: 10/19/2006
Date Data Arrived at EDR: 03/01/2007
Date Made Active in Reports: 04/10/2007
Number of Days to Update: 40

Source: Environmental Protection Agency
Telephone: 202-564-2501
Last EDR Contact: 12/17/2008
Next Scheduled EDR Contact: 03/17/2008
Data Release Frequency: No Update Planned

DOT OPS: Incident and Accident Data

Department of Transporation, Office of Pipeline Safety Incident and Accident data.

Date of Government Version: 07/31/2012
Date Data Arrived at EDR: 08/07/2012
Date Made Active in Reports: 09/18/2012
Number of Days to Update: 42

Source: Department of Transporation, Office of Pipeline Safety
Telephone: 202-366-4595
Last EDR Contact: 05/02/2017
Next Scheduled EDR Contact: 08/14/2017
Data Release Frequency: Varies

CONSENT: Superfund (CERCLA) Consent Decrees

Major legal settlements that establish responsibility and standards for cleanup at NPL (Superfund) sites. Released periodically by United States District Courts after settlement by parties to litigation matters.

Date of Government Version: 09/30/2016
Date Data Arrived at EDR: 11/18/2016
Date Made Active in Reports: 02/03/2017
Number of Days to Update: 77

Source: Department of Justice, Consent Decree Library
Telephone: Varies
Last EDR Contact: 06/21/2017
Next Scheduled EDR Contact: 10/09/2017
Data Release Frequency: Varies

BRS: Biennial Reporting System

The Biennial Reporting System is a national system administered by the EPA that collects data on the generation and management of hazardous waste. BRS captures detailed data from two groups: Large Quantity Generators (LQG) and Treatment, Storage, and Disposal Facilities.

Date of Government Version: 12/31/2013
Date Data Arrived at EDR: 02/24/2015
Date Made Active in Reports: 09/30/2015
Number of Days to Update: 218

Source: EPA/NTIS
Telephone: 800-424-9346
Last EDR Contact: 05/26/2017
Next Scheduled EDR Contact: 09/04/2017
Data Release Frequency: Biennially

INDIAN RESERV: Indian Reservations

This map layer portrays Indian administered lands of the United States that have any area equal to or greater than 640 acres.

Date of Government Version: 12/31/2014
Date Data Arrived at EDR: 07/14/2015
Date Made Active in Reports: 01/10/2017
Number of Days to Update: 546

Source: USGS
Telephone: 202-208-3710
Last EDR Contact: 07/11/2017
Next Scheduled EDR Contact: 10/23/2017
Data Release Frequency: Semi-Annually

FUSRAP: Formerly Utilized Sites Remedial Action Program

DOE established the Formerly Utilized Sites Remedial Action Program (FUSRAP) in 1974 to remediate sites where radioactive contamination remained from Manhattan Project and early U.S. Atomic Energy Commission (AEC) operations.

Date of Government Version: 12/23/2016
Date Data Arrived at EDR: 12/27/2016
Date Made Active in Reports: 02/17/2017
Number of Days to Update: 52

Source: Department of Energy
Telephone: 202-586-3559
Last EDR Contact: 05/05/2017
Next Scheduled EDR Contact: 08/21/2017
Data Release Frequency: Varies

UMTRA: Uranium Mill Tailings Sites

Uranium ore was mined by private companies for federal government use in national defense programs. When the mills shut down, large piles of the sand-like material (mill tailings) remain after uranium has been extracted from the ore. Levels of human exposure to radioactive materials from the piles are low; however, in some cases tailings were used as construction materials before the potential health hazards of the tailings were recognized.

Date of Government Version: 09/14/2010
Date Data Arrived at EDR: 10/07/2011
Date Made Active in Reports: 03/01/2012
Number of Days to Update: 146

Source: Department of Energy
Telephone: 505-845-0011
Last EDR Contact: 05/22/2017
Next Scheduled EDR Contact: 09/04/2017
Data Release Frequency: Varies

LEAD SMELTER 1: Lead Smelter Sites
A listing of former lead smelter site locations.

Date of Government Version: 12/05/2016
Date Data Arrived at EDR: 01/05/2017
Date Made Active in Reports: 02/10/2017
Number of Days to Update: 36

Source: Environmental Protection Agency
Telephone: 703-603-8787
Last EDR Contact: 07/07/2017
Next Scheduled EDR Contact: 10/16/2017
Data Release Frequency: Varies

LEAD SMELTER 2: Lead Smelter Sites
A list of several hundred sites in the U.S. where secondary lead smelting was done from 1931and 1964. These sites may pose a threat to public health through ingestion or inhalation of contaminated soil or dust

Date of Government Version: 04/05/2001
Date Data Arrived at EDR: 10/27/2010
Date Made Active in Reports: 12/02/2010
Number of Days to Update: 36

Source: American Journal of Public Health
Telephone: 703-305-6451
Last EDR Contact: 12/02/2009
Next Scheduled EDR Contact: N/A
Data Release Frequency: No Update Planned

US AIRS (AFS): Aerometric Information Retrieval System Facility Subsystem (AFS)
The database is a sub-system of Aerometric Information Retrieval System (AIRS). AFS contains compliance data on air pollution point sources regulated by the U.S. EPA and/or state and local air regulatory agencies. This information comes from source reports by various stationary sources of air pollution, such as electric power plants, steel mills, factories, and universities, and provides information about the air pollutants they produce. Action, air program, air program pollutant, and general level plant data. It is used to track emissions and compliance data from industrial plants.

Date of Government Version: 10/12/2016
Date Data Arrived at EDR: 10/26/2016
Date Made Active in Reports: 02/03/2017
Number of Days to Update: 100

Source: EPA
Telephone: 202-564-2496
Last EDR Contact: 06/21/2017
Next Scheduled EDR Contact: 10/09/2017
Data Release Frequency: Annually

US AIRS MINOR: Air Facility System Data
A listing of minor source facilities.

Date of Government Version: 10/12/2016
Date Data Arrived at EDR: 10/26/2016
Date Made Active in Reports: 02/03/2017
Number of Days to Update: 100

Source: EPA
Telephone: 202-564-2496
Last EDR Contact: 06/21/2017
Next Scheduled EDR Contact: 10/09/2017
Data Release Frequency: Annually

US MINES: Mines Master Index File
Contains all mine identification numbers issued for mines active or opened since 1971. The data also includes violation information.

Date of Government Version: 02/08/2017
Date Data Arrived at EDR: 02/28/2017
Date Made Active in Reports: 04/07/2017
Number of Days to Update: 38

Source: Department of Labor, Mine Safety and Health Administration
Telephone: 303-231-5959
Last EDR Contact: 05/31/2017
Next Scheduled EDR Contact: 09/11/2017
Data Release Frequency: Semi-Annually

US MINES 2: Ferrous and Nonferrous Metal Mines Database Listing
This map layer includes ferrous (ferrous metal mines are facilities that extract ferrous metals, such as iron ore or molybdenum) and nonferrous (Nonferrous metal mines are facilities that extract nonferrous metals, such as gold, silver, copper, zinc, and lead) metal mines in the United States.

Date of Government Version: 12/05/2005
Date Data Arrived at EDR: 02/29/2008
Date Made Active in Reports: 04/18/2008
Number of Days to Update: 49

Source: USGS
Telephone: 703-648-7709
Last EDR Contact: 05/31/2017
Next Scheduled EDR Contact: 09/11/2017
Data Release Frequency: Varies

US MINES 3: Active Mines & Mineral Plants Database Listing

Active Mines and Mineral Processing Plant operations for commodities monitored by the Minerals Information Team of the USGS.

Date of Government Version: 04/14/2011
Date Data Arrived at EDR: 06/08/2011
Date Made Active in Reports: 09/13/2011
Number of Days to Update: 97

Source: USGS
Telephone: 703-648-7709
Last EDR Contact: 06/02/2017
Next Scheduled EDR Contact: 09/11/2017
Data Release Frequency: Varies

ABANDONED MINES: Abandoned Mines

An inventory of land and water impacted by past mining (primarily coal mining) is maintained by OSMRE to provide information needed to implement the Surface Mining Control and Reclamation Act of 1977 (SMCRA). The inventory contains information on the location, type, and extent of AML impacts, as well as, information on the cost associated with the reclamation of those problems. The inventory is based upon field surveys by State, Tribal, and OSMRE program officials. It is dynamic to the extent that it is modified as new problems are identified and existing problems are reclaimed.

Date of Government Version: 03/14/2017
Date Data Arrived at EDR: 03/17/2017
Date Made Active in Reports: 04/07/2017
Number of Days to Update: 21

Source: Department of Interior
Telephone: 202-208-2609
Last EDR Contact: 06/09/2017
Next Scheduled EDR Contact: 09/25/2017
Data Release Frequency: Quarterly

FINDS: Facility Index System/Facility Registry System

Facility Index System. FINDS contains both facility information and 'pointers' to other sources that contain more detail. EDR includes the following FINDS databases in this report: PCS (Permit Compliance System), AIRS (Aerometric Information Retrieval System), DOCKET (Enforcement Docket used to manage and track information on civil judicial enforcement cases for all environmental statutes), FURS (Federal Underground Injection Control), C-DOCKET (Criminal Docket System used to track criminal enforcement actions for all environmental statutes), FFIS (Federal Facilities Information System), STATE (State Environmental Laws and Statutes), and PADS (PCB Activity Data System).

Date of Government Version: 04/04/2017
Date Data Arrived at EDR: 04/07/2017
Date Made Active in Reports: 05/12/2017
Number of Days to Update: 35

Source: EPA
Telephone: (415) 947-8000
Last EDR Contact: 06/07/2017
Next Scheduled EDR Contact: 09/18/2017
Data Release Frequency: Quarterly

ECHO: Enforcement & Compliance History Information

ECHO provides integrated compliance and enforcement information for about 800,000 regulated facilities nationwide.

Date of Government Version: 03/19/2017
Date Data Arrived at EDR: 03/21/2017
Date Made Active in Reports: 05/12/2017
Number of Days to Update: 52

Source: Environmental Protection Agency
Telephone: 202-564-2280
Last EDR Contact: 06/07/2017
Next Scheduled EDR Contact: 09/18/2017
Data Release Frequency: Quarterly

UXO: Unexploded Ordnance Sites

A listing of unexploded ordnance site locations

Date of Government Version: 10/25/2015
Date Data Arrived at EDR: 01/29/2016
Date Made Active in Reports: 04/05/2016
Number of Days to Update: 67

Source: Department of Defense
Telephone: 571-373-0407
Last EDR Contact: 07/17/2017
Next Scheduled EDR Contact: 10/30/2017
Data Release Frequency: Varies

DOCKET HWC: Hazardous Waste Compliance Docket Listing
A complete list of the Federal Agency Hazardous Waste Compliance Docket Facilities.

Date of Government Version: 06/02/2016
Date Data Arrived at EDR: 06/03/2016
Date Made Active in Reports: 09/02/2016
Number of Days to Update: 91

Source: Environmental Protection Agency
Telephone: 202-564-0527
Last EDR Contact: 05/24/2017
Next Scheduled EDR Contact: 09/11/2017
Data Release Frequency: Varies

FUELS PROGRAM: EPA Fuels Program Registered Listing
This listing includes facilities that are registered under the Part 80 (Code of Federal Regulations) EPA Fuels Programs. All companies now are required to submit new and updated registrations.

Date of Government Version: 02/22/2017
Date Data Arrived at EDR: 02/22/2017
Date Made Active in Reports: 05/12/2017
Number of Days to Update: 79

Source: EPA
Telephone: 800-385-6164
Last EDR Contact: 05/24/2017
Next Scheduled EDR Contact: 09/04/2017
Data Release Frequency: Quarterly

CA BOND EXP. PLAN: Bond Expenditure Plan
Department of Health Services developed a site-specific expenditure plan as the basis for an appropriation of Hazardous Substance Cleanup Bond Act funds. It is not updated.

Date of Government Version: 01/01/1989
Date Data Arrived at EDR: 07/27/1994
Date Made Active in Reports: 08/02/1994
Number of Days to Update: 6

Source: Department of Health Services
Telephone: 916-255-2118
Last EDR Contact: 05/31/1994
Next Scheduled EDR Contact: N/A
Data Release Frequency: No Update Planned

CORTESE: "Cortese" Hazardous Waste & Substances Sites List
The sites for the list are designated by the State Water Resource Control Board (LUST), the Integrated Waste Board (SWF/LS), and the Department of Toxic Substances Control (Cal-Sites).

Date of Government Version: 12/28/2016
Date Data Arrived at EDR: 12/28/2016
Date Made Active in Reports: 03/02/2017
Number of Days to Update: 64

Source: CAL EPA/Office of Emergency Information
Telephone: 916-323-3400
Last EDR Contact: 06/28/2017
Next Scheduled EDR Contact: 10/09/2017
Data Release Frequency: Quarterly

DRYCLEANERS: Cleaner Facilities
A list of drycleaner related facilities that have EPA ID numbers. These are facilities with certain SIC codes: power laundries, family and commercial; garment pressing and cleaner's agents; linen supply; coin-operated laundries and cleaning; drycleaning plants, except rugs; carpet and upholster cleaning; industrial launderers; laundry and garment services.

Date of Government Version: 03/09/2017
Date Data Arrived at EDR: 04/11/2017
Date Made Active in Reports: 05/23/2017
Number of Days to Update: 42

Source: Department of Toxic Substance Control
Telephone: 916-327-4498
Last EDR Contact: 07/13/2017
Next Scheduled EDR Contact: 09/18/2017
Data Release Frequency: Annually

EMI: Emissions Inventory Data
Toxics and criteria pollutant emissions data collected by the ARB and local air pollution agencies.

Date of Government Version: 12/31/2014
Date Data Arrived at EDR: 09/23/2016
Date Made Active in Reports: 10/24/2016
Number of Days to Update: 31

Source: California Air Resources Board
Telephone: 916-322-2990
Last EDR Contact: 06/23/2017
Next Scheduled EDR Contact: 10/02/2017
Data Release Frequency: Varies

ENF: Enforcement Action Listing

A listing of Water Board Enforcement Actions. Formal is everything except Oral/Verbal Communication, Notice of Violation, Expedited Payment Letter, and Staff Enforcement Letter.

Date of Government Version: 01/23/2017
Date Data Arrived at EDR: 01/27/2017
Date Made Active in Reports: 05/25/2017
Number of Days to Update: 118

Source: State Water Resoruces Control Board
Telephone: 916-445-9379
Last EDR Contact: 07/19/2017
Next Scheduled EDR Contact: 11/08/2017
Data Release Frequency: Varies

Financial Assurance 1: Financial Assurance Information Listing

Financial Assurance information

Date of Government Version: 04/25/2016
Date Data Arrived at EDR: 04/29/2016
Date Made Active in Reports: 06/21/2016
Number of Days to Update: 53

Source: Department of Toxic Substances Control
Telephone: 916-255-3628
Last EDR Contact: 07/21/2017
Next Scheduled EDR Contact: 10/30/2017
Data Release Frequency: Varies

Financial Assurance 2: Financial Assurance Information Listing

A listing of financial assurance information for solid waste facilities. Financial assurance is intended to ensure that resources are available to pay for the cost of closure, post-closure care, and corrective measures if the owner or operator of a regulated facility is unable or unwilling to pay.

Date of Government Version: 02/14/2017
Date Data Arrived at EDR: 02/17/2017
Date Made Active in Reports: 05/25/2017
Number of Days to Update: 97

Source: California Integrated Waste Management Board
Telephone: 916-341-6066
Last EDR Contact: 05/15/2017
Next Scheduled EDR Contact: 08/28/2017
Data Release Frequency: Varies

HAZNET: Facility and Manifest Data

Facility and Manifest Data. The data is extracted from the copies of hazardous waste manifests received each year by the DTSC. The annual volume of manifests is typically 700,000 - 1,000,000 annually, representing approximately 350,000 - 500,000 shipments. Data are from the manifests submitted without correction, and therefore many contain some invalid values for data elements such as generator ID, TSD ID, waste category, and disposal method. This database begins with calendar year 1993.

Date of Government Version: 12/31/2015
Date Data Arrived at EDR: 10/12/2016
Date Made Active in Reports: 12/15/2016
Number of Days to Update: 64

Source: California Environmental Protection Agency
Telephone: 916-255-1136
Last EDR Contact: 07/12/2017
Next Scheduled EDR Contact: 10/23/2017
Data Release Frequency: Annually

ICE: ICE

Contains data pertaining to the Permitted Facilities with Inspections / Enforcements sites tracked in Envirostor.

Date of Government Version: 11/21/2016
Date Data Arrived at EDR: 11/22/2016
Date Made Active in Reports: 01/23/2017
Number of Days to Update: 62

Source: Department of Toxic Subsances Control
Telephone: 877-786-9427
Last EDR Contact: 05/24/2017
Next Scheduled EDR Contact: 09/04/2017
Data Release Frequency: Quarterly

HIST CORTESE: Hazardous Waste & Substance Site List

The sites for the list are designated by the State Water Resource Control Board [LUST], the Integrated Waste Board [SWF/LS], and the Department of Toxic Substances Control [CALSITES]. This listing is no longer updated by the state agency.

Date of Government Version: 04/01/2001
Date Data Arrived at EDR: 01/22/2009
Date Made Active in Reports: 04/08/2009
Number of Days to Update: 76

Source: Department of Toxic Substances Control
Telephone: 916-323-3400
Last EDR Contact: 01/22/2009
Next Scheduled EDR Contact: N/A
Data Release Frequency: No Update Planned

HWP: EnviroStor Permitted Facilities Listing
Detailed information on permitted hazardous waste facilities and corrective action ("cleanups") tracked in EnviroStor.

Date of Government Version: 11/21/2016
Date Data Arrived at EDR: 11/22/2016
Date Made Active in Reports: 01/23/2017
Number of Days to Update: 62

Source: Department of Toxic Substances Control
Telephone: 916-323-3400
Last EDR Contact: 05/24/2017
Next Scheduled EDR Contact: 09/04/2017
Data Release Frequency: Quarterly

HWT: Registered Hazardous Waste Transporter Database
A listing of hazardous waste transporters. In California, unless specifically exempted, it is unlawful for any person to transport hazardous wastes unless the person holds a valid registration issued by DTSC. A hazardous waste transporter registration is valid for one year and is assigned a unique registration number.

Date of Government Version: 04/11/2017
Date Data Arrived at EDR: 04/13/2017
Date Made Active in Reports: 04/26/2017
Number of Days to Update: 13

Source: Department of Toxic Substances Control
Telephone: 916-440-7145
Last EDR Contact: 07/12/2017
Next Scheduled EDR Contact: 10/23/2017
Data Release Frequency: Quarterly

MINES: Mines Site Location Listing
A listing of mine site locations from the Office of Mine Reclamation.

Date of Government Version: 09/12/2016
Date Data Arrived at EDR: 09/14/2016
Date Made Active in Reports: 10/14/2016
Number of Days to Update: 30

Source: Department of Conservation
Telephone: 916-322-1080
Last EDR Contact: 06/14/2017
Next Scheduled EDR Contact: 09/25/2017
Data Release Frequency: Varies

MWMP: Medical Waste Management Program Listing
The Medical Waste Management Program (MWMP) ensures the proper handling and disposal of medical waste by permitting and inspecting medical waste Offsite Treatment Facilities (PDF) and Transfer Stations (PDF) throughout the state. MWMP also oversees all Medical Waste Transporters.

Date of Government Version: 12/02/2016
Date Data Arrived at EDR: 12/06/2016
Date Made Active in Reports: 03/02/2017
Number of Days to Update: 86

Source: Department of Public Health
Telephone: 916-558-1784
Last EDR Contact: 06/06/2017
Next Scheduled EDR Contact: 09/18/2017
Data Release Frequency: Varies

NPDES: NPDES Permits Listing
A listing of NPDES permits, including stormwater.

Date of Government Version: 11/14/2016
Date Data Arrived at EDR: 11/15/2016
Date Made Active in Reports: 03/02/2017
Number of Days to Update: 107

Source: State Water Resources Control Board
Telephone: 916-445-9379
Last EDR Contact: 05/17/2017
Next Scheduled EDR Contact: 08/28/2017
Data Release Frequency: Quarterly

PEST LIC: Pesticide Regulation Licenses Listing
A listing of licenses and certificates issued by the Department of Pesticide Regulation. The DPR issues licenses and/or certificates to: Persons and businesses that apply or sell pesticides; Pest control dealers and brokers; Persons who advise on agricultural pesticide applications.

Date of Government Version: 12/06/2016
Date Data Arrived at EDR: 12/06/2016
Date Made Active in Reports: 03/03/2017
Number of Days to Update: 87

Source: Department of Pesticide Regulation
Telephone: 916-445-4038
Last EDR Contact: 06/07/2017
Next Scheduled EDR Contact: 09/18/2017
Data Release Frequency: Quarterly

PROC: Certified Processors Database
A listing of certified processors.

Date of Government Version: 03/13/2017
Date Data Arrived at EDR: 03/14/2017
Date Made Active in Reports: 05/03/2017
Number of Days to Update: 50

Source: Department of Conservation
Telephone: 916-323-3836
Last EDR Contact: 06/14/2017
Next Scheduled EDR Contact: 09/25/2017
Data Release Frequency: Quarterly

NOTIFY 65: Proposition 65 Records
Listings of all Proposition 65 incidents reported to counties by the State Water Resources Control Board and the Regional Water Quality Control Board. This database is no longer updated by the reporting agency.

Date of Government Version: 12/16/2016
Date Data Arrived at EDR: 12/22/2016
Date Made Active in Reports: 03/02/2017
Number of Days to Update: 70

Source: State Water Resources Control Board
Telephone: 916-445-3846
Last EDR Contact: 06/16/2017
Next Scheduled EDR Contact: 10/02/2017
Data Release Frequency: No Update Planned

UIC: UIC Listing
A listing of wells identified as underground injection wells, in the California Oil and Gas Wells database.

Date of Government Version: 01/20/2017
Date Data Arrived at EDR: 03/14/2017
Date Made Active in Reports: 05/03/2017
Number of Days to Update: 50

Source: Deaprtment of Conservation
Telephone: 916-445-2408
Last EDR Contact: 06/14/2017
Next Scheduled EDR Contact: 09/25/2017
Data Release Frequency: Varies

WASTEWATER PITS: Oil Wastewater Pits Listing
Water officials discovered that oil producers have been dumping chemical-laden wastewater into hundreds of unlined pits that are operating without proper permits. Inspections completed by the Central Valley Regional Water Quality Control Board revealed the existence of previously unidentified waste sites. The water board?s review found that more than one-third of the region?s active disposal pits are operating without permission.

Date of Government Version: 04/15/2015
Date Data Arrived at EDR: 04/17/2015
Date Made Active in Reports: 06/23/2015
Number of Days to Update: 67

Source: RWQCB, Central Valley Region
Telephone: 559-445-5577
Last EDR Contact: 07/14/2017
Next Scheduled EDR Contact: 10/23/2017
Data Release Frequency: Varies

WDS: Waste Discharge System
Sites which have been issued waste discharge requirements.

Date of Government Version: 06/19/2007
Date Data Arrived at EDR: 06/20/2007
Date Made Active in Reports: 06/29/2007
Number of Days to Update: 9

Source: State Water Resources Control Board
Telephone: 916-341-5227
Last EDR Contact: 05/22/2017
Next Scheduled EDR Contact: 09/04/2017
Data Release Frequency: Quarterly

WIP: Well Investigation Program Case List
Well Investigation Program case in the San Gabriel and San Fernando Valley area.

Date of Government Version: 07/03/2009
Date Data Arrived at EDR: 07/21/2009
Date Made Active in Reports: 08/03/2009
Number of Days to Update: 13

Source: Los Angeles Water Quality Control Board
Telephone: 213-576-6726
Last EDR Contact: 06/27/2017
Next Scheduled EDR Contact: 10/09/2017
Data Release Frequency: Varies

EDR HIGH RISK HISTORICAL RECORDS

EDR Exclusive Records

EDR MGP: EDR Proprietary Manufactured Gas Plants

The EDR Proprietary Manufactured Gas Plant Database includes records of coal gas plants (manufactured gas plants) compiled by EDR's researchers. Manufactured gas sites were used in the United States from the 1800's to 1950's to produce a gas that could be distributed and used as fuel. These plants used whale oil, rosin, coal, or a mixture of coal, oil, and water that also produced a significant amount of waste. Many of the byproducts of the gas production, such as coal tar (oily waste containing volatile and non-volatile chemicals), sludges, oils and other compounds are potentially hazardous to human health and the environment. The byproduct from this process was frequently disposed of directly at the plant site and can remain or spread slowly, serving as a continuous source of soil and groundwater contamination.

Date of Government Version: N/A
Date Data Arrived at EDR: N/A
Date Made Active in Reports: N/A
Number of Days to Update: N/A

Source: EDR, Inc.
Telephone: N/A
Last EDR Contact: N/A
Next Scheduled EDR Contact: N/A
Data Release Frequency: No Update Planned

EDR Hist Auto: EDR Exclusive Historic Gas Stations

EDR has searched selected national collections of business directories and has collected listings of potential gas station/filling station/service station sites that were available to EDR researchers. EDR's review was limited to those categories of sources that might, in EDR's opinion, include gas station/filling station/service station establishments. The categories reviewed included, but were not limited to gas, gas station, gasoline station, filling station, auto, automobile repair, auto service station, service station, etc. This database falls within a category of information EDR classifies as "High Risk Historical Records", or HRHR. EDR's HRHR effort presents unique and sometimes proprietary data about past sites and operations that typically create environmental concerns, but may not show up in current government records searches.

Date of Government Version: N/A
Date Data Arrived at EDR: N/A
Date Made Active in Reports: N/A
Number of Days to Update: N/A

Source: EDR, Inc.
Telephone: N/A
Last EDR Contact: N/A
Next Scheduled EDR Contact: N/A
Data Release Frequency: Varies

EDR Hist Cleaner: EDR Exclusive Historic Dry Cleaners

EDR has searched selected national collections of business directories and has collected listings of potential dry cleaner sites that were available to EDR researchers. EDR's review was limited to those categories of sources that might, in EDR's opinion, include dry cleaning establishments. The categories reviewed included, but were not limited to dry cleaners, cleaners, laundry, laundromat, cleaning/laundry, wash & dry etc. This database falls within a category of information EDR classifies as "High Risk Historical Records", or HRHR. EDR's HRHR effort presents unique and sometimes proprietary data about past sites and operations that typically create environmental concerns, but may not show up in current government records searches.

Date of Government Version: N/A
Date Data Arrived at EDR: N/A
Date Made Active in Reports: N/A
Number of Days to Update: N/A

Source: EDR, Inc.
Telephone: N/A
Last EDR Contact: N/A
Next Scheduled EDR Contact: N/A
Data Release Frequency: Varies

EDR RECOVERED GOVERNMENT ARCHIVES

Exclusive Recovered Govt. Archives

RGA LF: Recovered Government Archive Solid Waste Facilities List

The EDR Recovered Government Archive Landfill database provides a list of landfills derived from historical databases and includes many records that no longer appear in current government lists. Compiled from Records formerly available from the Department of Resources Recycling and Recovery in California.

Date of Government Version: N/A
Date Data Arrived at EDR: 07/01/2013
Date Made Active in Reports: 01/13/2014
Number of Days to Update: 196

Source: Department of Resources Recycling and Recovery
Telephone: N/A
Last EDR Contact: 06/01/2012
Next Scheduled EDR Contact: N/A
Data Release Frequency: Varies

RGA LUST: Recovered Government Archive Leaking Underground Storage Tank

The EDR Recovered Government Archive Leaking Underground Storage Tank database provides a list of LUST incidents derived from historical databases and includes many records that no longer appear in current government lists. Compiled from Records formerly available from the State Water Resources Control Board in California.

Date of Government Version: N/A
Date Data Arrived at EDR: 07/01/2013
Date Made Active in Reports: 12/30/2013
Number of Days to Update: 182

Source: State Water Resources Control Board
Telephone: N/A
Last EDR Contact: 06/01/2012
Next Scheduled EDR Contact: N/A
Data Release Frequency: Varies

COUNTY RECORDS

ALAMEDA COUNTY:

Contaminated Sites

A listing of contaminated sites overseen by the Toxic Release Program (oil and groundwater contamination from chemical releases and spills) and the Leaking Underground Storage Tank Program (soil and ground water contamination from leaking petroleum USTs).

Date of Government Version: 04/10/2017
Date Data Arrived at EDR: 04/11/2017
Date Made Active in Reports: 05/12/2017
Number of Days to Update: 31

Source: Alameda County Environmental Health Services
Telephone: 510-567-6700
Last EDR Contact: 07/07/2017
Next Scheduled EDR Contact: 10/23/2017
Data Release Frequency: Semi-Annually

Underground Tanks

Underground storage tank sites located in Alameda county.

Date of Government Version: 04/10/2017
Date Data Arrived at EDR: 04/11/2017
Date Made Active in Reports: 05/02/2017
Number of Days to Update: 21

Source: Alameda County Environmental Health Services
Telephone: 510-567-6700
Last EDR Contact: 07/07/2017
Next Scheduled EDR Contact: 04/24/2047
Data Release Frequency: Semi-Annually

AMADOR COUNTY:

CUPA Facility List

Cupa Facility List

Date of Government Version: 03/06/2017
Date Data Arrived at EDR: 03/08/2017
Date Made Active in Reports: 04/14/2017
Number of Days to Update: 37

Source: Amador County Environmental Health
Telephone: 209-223-6439
Last EDR Contact: 06/16/2017
Next Scheduled EDR Contact: 09/18/2017
Data Release Frequency: Varies

BUTTE COUNTY:

CUPA Facility Listing

Cupa facility list.

Date of Government Version: 01/31/2017
Date Data Arrived at EDR: 02/07/2017
Date Made Active in Reports: 05/12/2017
Number of Days to Update: 94

Source: Public Health Department
Telephone: 530-538-7149
Last EDR Contact: 07/19/2017
Next Scheduled EDR Contact: 10/23/2017
Data Release Frequency: No Update Planned

CALVERAS COUNTY:

CUPA Facility Listing
Cupa Facility Listing

Date of Government Version: 01/09/2017
Date Data Arrived at EDR: 01/11/2017
Date Made Active in Reports: 03/02/2017
Number of Days to Update: 50

Source: Calveras County Environmental Health
Telephone: 209-754-6399
Last EDR Contact: 06/27/2017
Next Scheduled EDR Contact: 10/09/2017
Data Release Frequency: Quarterly

COLUSA COUNTY:

CUPA Facility List
Cupa facility list.

Date of Government Version: 02/23/2017
Date Data Arrived at EDR: 02/24/2017
Date Made Active in Reports: 05/12/2017
Number of Days to Update: 77

Source: Health & Human Services
Telephone: 530-458-0396
Last EDR Contact: 06/02/2017
Next Scheduled EDR Contact: 08/21/2017
Data Release Frequency: Varies

CONTRA COSTA COUNTY:

Site List
List includes sites from the underground tank, hazardous waste generator and business plan/2185 programs.

Date of Government Version: 11/17/2016
Date Data Arrived at EDR: 11/22/2016
Date Made Active in Reports: 01/26/2017
Number of Days to Update: 65

Source: Contra Costa Health Services Department
Telephone: 925-646-2286
Last EDR Contact: 05/01/2017
Next Scheduled EDR Contact: 08/14/2017
Data Release Frequency: Semi-Annually

DEL NORTE COUNTY:

CUPA Facility List
Cupa Facility list

Date of Government Version: 01/31/2017
Date Data Arrived at EDR: 02/03/2017
Date Made Active in Reports: 04/14/2017
Number of Days to Update: 70

Source: Del Norte County Environmental Health Division
Telephone: 707-465-0426
Last EDR Contact: 05/01/2017
Next Scheduled EDR Contact: 08/14/2017
Data Release Frequency: Varies

EL DORADO COUNTY:

CUPA Facility List
CUPA facility list.

Date of Government Version: 02/24/2017
Date Data Arrived at EDR: 02/28/2017
Date Made Active in Reports: 05/12/2017
Number of Days to Update: 73

Source: El Dorado County Environmental Management Department
Telephone: 530-621-6623
Last EDR Contact: 05/01/2017
Next Scheduled EDR Contact: 08/14/2017
Data Release Frequency: Varies

FRESNO COUNTY:

CUPA Resources List

Certified Unified Program Agency. CUPA's are responsible for implementing a unified hazardous materials and hazardous waste management regulatory program. The agency provides oversight of businesses that deal with hazardous materials, operate underground storage tanks or aboveground storage tanks.

Date of Government Version: 04/06/2017
Date Data Arrived at EDR: 04/07/2017
Date Made Active in Reports: 05/17/2017
Number of Days to Update: 40

Source: Dept. of Community Health
Telephone: 559-445-3271
Last EDR Contact: 06/29/2017
Next Scheduled EDR Contact: 10/16/2017
Data Release Frequency: Semi-Annually

GLENN COUNTY:

CUPA Facility List

Cupa facility list

Date of Government Version: 12/02/2016
Date Data Arrived at EDR: 02/03/2017
Date Made Active in Reports: 05/25/2017
Number of Days to Update: 111

Source: Glenn County Air Pollution Control District
Telephone: 830-934-6500
Last EDR Contact: 07/21/2017
Next Scheduled EDR Contact: 11/08/2017
Data Release Frequency: Varies

HUMBOLDT COUNTY:

CUPA Facility List

CUPA facility list.

Date of Government Version: 03/20/2017
Date Data Arrived at EDR: 03/21/2017
Date Made Active in Reports: 05/17/2017
Number of Days to Update: 57

Source: Humboldt County Environmental Health
Telephone: N/A
Last EDR Contact: 05/22/2017
Next Scheduled EDR Contact: 09/04/2017
Data Release Frequency: Varies

IMPERIAL COUNTY:

CUPA Facility List

Cupa facility list.

Date of Government Version: 01/23/2017
Date Data Arrived at EDR: 01/25/2017
Date Made Active in Reports: 03/02/2017
Number of Days to Update: 36

Source: San Diego Border Field Office
Telephone: 760-339-2777
Last EDR Contact: 07/21/2017
Next Scheduled EDR Contact: 11/08/2017
Data Release Frequency: Varies

INYO COUNTY:

CUPA Facility List
Cupa facility list.

Date of Government Version: 03/09/2017
Date Data Arrived at EDR: 03/09/2017
Date Made Active in Reports: 05/25/2017
Number of Days to Update: 77

Source: Inyo County Environmental Health Services
Telephone: 760-878-0238
Last EDR Contact: 06/02/2017
Next Scheduled EDR Contact: 09/04/2017
Data Release Frequency: Varies

KERN COUNTY:

Underground Storage Tank Sites & Tank Listing
Kern County Sites and Tanks Listing.

Date of Government Version: 02/07/2017
Date Data Arrived at EDR: 02/10/2017
Date Made Active in Reports: 05/02/2017
Number of Days to Update: 81

Source: Kern County Environment Health Services Department
Telephone: 661-862-8700
Last EDR Contact: 05/05/2017
Next Scheduled EDR Contact: 08/21/2017
Data Release Frequency: Quarterly

KINGS COUNTY:

CUPA Facility List
A listing of sites included in the county's Certified Unified Program Agency database. California's Secretary for Environmental Protection established the unified hazardous materials and hazardous waste regulatory program as required by chapter 6.11 of the California Health and Safety Code. The Unified Program consolidates the administration, permits, inspections, and enforcement activities.

Date of Government Version: 03/06/2017
Date Data Arrived at EDR: 03/07/2017
Date Made Active in Reports: 05/17/2017
Number of Days to Update: 71

Source: Kings County Department of Public Health
Telephone: 559-584-1411
Last EDR Contact: 05/22/2017
Next Scheduled EDR Contact: 09/04/2017
Data Release Frequency: Varies

LAKE COUNTY:

CUPA Facility List
Cupa facility list

Date of Government Version: 01/18/2017
Date Data Arrived at EDR: 01/20/2017
Date Made Active in Reports: 03/02/2017
Number of Days to Update: 41

Source: Lake County Environmental Health
Telephone: 707-263-1164
Last EDR Contact: 07/17/2017
Next Scheduled EDR Contact: 10/30/2017
Data Release Frequency: Varies

LASSEN COUNTY:

CUPA Facility List
Cupa facility list

Date of Government Version: 11/30/2016
Date Data Arrived at EDR: 02/03/2017
Date Made Active in Reports: 05/25/2017
Number of Days to Update: 111

Source: Lassen County Environmental Health
Telephone: 530-251-8528
Last EDR Contact: 07/21/2017
Next Scheduled EDR Contact: 11/08/2017
Data Release Frequency: Varies

LOS ANGELES COUNTY:

San Gabriel Valley Areas of Concern
San Gabriel Valley areas where VOC contamination is at or above the MCL as designated by region 9 EPA office.

Date of Government Version: 03/30/2009
Date Data Arrived at EDR: 03/31/2009
Date Made Active in Reports: 10/23/2009
Number of Days to Update: 206

Source: EPA Region 9
Telephone: 415-972-3178
Last EDR Contact: 06/16/2017
Next Scheduled EDR Contact: 10/02/2017
Data Release Frequency: No Update Planned

HMS: Street Number List
Industrial Waste and Underground Storage Tank Sites.

Date of Government Version: 11/14/2016
Date Data Arrived at EDR: 11/18/2016
Date Made Active in Reports: 01/23/2017
Number of Days to Update: 66

Source: Department of Public Works
Telephone: 626-458-3517
Last EDR Contact: 07/07/2017
Next Scheduled EDR Contact: 10/23/2017
Data Release Frequency: Semi-Annually

List of Solid Waste Facilities
Solid Waste Facilities in Los Angeles County.

Date of Government Version: 04/17/2017
Date Data Arrived at EDR: 04/18/2017
Date Made Active in Reports: 05/02/2017
Number of Days to Update: 14

Source: La County Department of Public Works
Telephone: 818-458-5185
Last EDR Contact: 07/18/2017
Next Scheduled EDR Contact: 10/30/2017
Data Release Frequency: Varies

City of Los Angeles Landfills
Landfills owned and maintained by the City of Los Angeles.

Date of Government Version: 01/01/2016
Date Data Arrived at EDR: 01/26/2016
Date Made Active in Reports: 03/22/2016
Number of Days to Update: 56

Source: Engineering & Construction Division
Telephone: 213-473-7869
Last EDR Contact: 07/13/2017
Next Scheduled EDR Contact: 10/30/2017
Data Release Frequency: Varies

Site Mitigation List
Industrial sites that have had some sort of spill or complaint.

Date of Government Version: 03/29/2016
Date Data Arrived at EDR: 04/06/2016
Date Made Active in Reports: 06/13/2016
Number of Days to Update: 68

Source: Community Health Services
Telephone: 323-890-7806
Last EDR Contact: 07/17/2017
Next Scheduled EDR Contact: 10/30/2017
Data Release Frequency: Annually

City of El Segundo Underground Storage Tank
Underground storage tank sites located in El Segundo city.

Date of Government Version: 01/17/2017
Date Data Arrived at EDR: 01/18/2017
Date Made Active in Reports: 05/10/2017
Number of Days to Update: 112

Source: City of El Segundo Fire Department
Telephone: 310-524-2236
Last EDR Contact: 07/13/2017
Next Scheduled EDR Contact: 10/30/2017
Data Release Frequency: Semi-Annually

City of Long Beach Underground Storage Tank
Underground storage tank sites located in the city of Long Beach.

Date of Government Version: 03/09/2017
Date Data Arrived at EDR: 03/10/2017
Date Made Active in Reports: 05/03/2017
Number of Days to Update: 54

Source: City of Long Beach Fire Department
Telephone: 562-570-2563
Last EDR Contact: 07/21/2017
Next Scheduled EDR Contact: 11/08/2017
Data Release Frequency: Annually

City of Torrance Underground Storage Tank
Underground storage tank sites located in the city of Torrance.

Date of Government Version: 01/10/2017
Date Data Arrived at EDR: 01/13/2017
Date Made Active in Reports: 05/03/2017
Number of Days to Update: 110

Source: City of Torrance Fire Department
Telephone: 310-618-2973
Last EDR Contact: 07/07/2017
Next Scheduled EDR Contact: 10/23/2017
Data Release Frequency: Semi-Annually

MADERA COUNTY:

CUPA Facility List
A listing of sites included in the county's Certified Unified Program Agency database. California's Secretary for Environmental Protection established the unified hazardous materials and hazardous waste regulatory program as required by chapter 6.11 of the California Health and Safety Code. The Unified Program consolidates the administration, permits, inspections, and enforcement activities.

Date of Government Version: 03/03/2017
Date Data Arrived at EDR: 03/07/2017
Date Made Active in Reports: 05/17/2017
Number of Days to Update: 71

Source: Madera County Environmental Health
Telephone: 559-675-7823
Last EDR Contact: 05/22/2017
Next Scheduled EDR Contact: 09/04/2017
Data Release Frequency: Varies

MARIN COUNTY:

Underground Storage Tank Sites
Currently permitted USTs in Marin County.

Date of Government Version: 03/31/2017
Date Data Arrived at EDR: 04/06/2017
Date Made Active in Reports: 05/03/2017
Number of Days to Update: 27

Source: Public Works Department Waste Management
Telephone: 415-473-6647
Last EDR Contact: 06/29/2017
Next Scheduled EDR Contact: 10/16/2017
Data Release Frequency: Semi-Annually

MERCED COUNTY:

CUPA Facility List
CUPA facility list.

Date of Government Version: 02/22/2017
Date Data Arrived at EDR: 02/23/2017
Date Made Active in Reports: 05/17/2017
Number of Days to Update: 83

Source: Merced County Environmental Health
Telephone: 209-381-1094
Last EDR Contact: 07/13/2017
Next Scheduled EDR Contact: 09/04/2017
Data Release Frequency: Varies

MONO COUNTY:

CUPA Facility List
CUPA Facility List

Date of Government Version: 02/21/2017
Date Data Arrived at EDR: 03/02/2017
Date Made Active in Reports: 05/17/2017
Number of Days to Update: 76

Source: Mono County Health Department
Telephone: 760-932-5580
Last EDR Contact: 05/24/2017
Next Scheduled EDR Contact: 09/11/2017
Data Release Frequency: Varies

MONTEREY COUNTY:

CUPA Facility Listing
CUPA Program listing from the Environmental Health Division.

Date of Government Version: 06/24/2016
Date Data Arrived at EDR: 06/27/2016
Date Made Active in Reports: 08/09/2016
Number of Days to Update: 43

Source: Monterey County Health Department
Telephone: 831-796-1297
Last EDR Contact: 05/22/2017
Next Scheduled EDR Contact: 09/04/2017
Data Release Frequency: Varies

NAPA COUNTY:

Sites With Reported Contamination
A listing of leaking underground storage tank sites located in Napa county.

Date of Government Version: 01/09/2017
Date Data Arrived at EDR: 01/11/2017
Date Made Active in Reports: 03/02/2017
Number of Days to Update: 50

Source: Napa County Department of Environmental Management
Telephone: 707-253-4269
Last EDR Contact: 05/24/2017
Next Scheduled EDR Contact: 09/11/2017
Data Release Frequency: No Update Planned

Closed and Operating Underground Storage Tank Sites
Underground storage tank sites located in Napa county.

Date of Government Version: 03/15/2017
Date Data Arrived at EDR: 03/16/2017
Date Made Active in Reports: 05/09/2017
Number of Days to Update: 54

Source: Napa County Department of Environmental Management
Telephone: 707-253-4269
Last EDR Contact: 05/24/2017
Next Scheduled EDR Contact: 09/11/2017
Data Release Frequency: No Update Planned

NEVADA COUNTY:

CUPA Facility List
CUPA facility list.

Date of Government Version: 02/09/2017
Date Data Arrived at EDR: 02/10/2017
Date Made Active in Reports: 05/17/2017
Number of Days to Update: 96

Source: Community Development Agency
Telephone: 530-265-1467
Last EDR Contact: 05/01/2017
Next Scheduled EDR Contact: 08/14/2017
Data Release Frequency: Varies

ORANGE COUNTY:

List of Industrial Site Cleanups
Petroleum and non-petroleum spills.

Date of Government Version: 02/06/2017
Date Data Arrived at EDR: 02/10/2017
Date Made Active in Reports: 04/21/2017
Number of Days to Update: 70

Source: Health Care Agency
Telephone: 714-834-3446
Last EDR Contact: 05/08/2017
Next Scheduled EDR Contact: 08/21/2017
Data Release Frequency: Annually

List of Underground Storage Tank Cleanups
Orange County Underground Storage Tank Cleanups (LUST).

Date of Government Version: 11/04/2016
Date Data Arrived at EDR: 11/11/2016
Date Made Active in Reports: 01/23/2017
Number of Days to Update: 73

Source: Health Care Agency
Telephone: 714-834-3446
Last EDR Contact: 05/08/2017
Next Scheduled EDR Contact: 08/21/2017
Data Release Frequency: Quarterly

List of Underground Storage Tank Facilities
Orange County Underground Storage Tank Facilities (UST).

Date of Government Version: 02/06/2017
Date Data Arrived at EDR: 02/07/2017
Date Made Active in Reports: 05/03/2017
Number of Days to Update: 85

Source: Health Care Agency
Telephone: 714-834-3446
Last EDR Contact: 05/09/2017
Next Scheduled EDR Contact: 08/21/2017
Data Release Frequency: Quarterly

PLACER COUNTY:

Master List of Facilities
List includes aboveground tanks, underground tanks and cleanup sites.

Date of Government Version: 09/02/2016
Date Data Arrived at EDR: 09/06/2016
Date Made Active in Reports: 10/14/2016
Number of Days to Update: 38

Source: Placer County Health and Human Services
Telephone: 530-745-2363
Last EDR Contact: 06/02/2017
Next Scheduled EDR Contact: 09/18/2017
Data Release Frequency: Semi-Annually

PLUMAS COUNTY:

CUPA Facility List
Plumas County CUPA Program facilities.

Date of Government Version: 01/31/2017
Date Data Arrived at EDR: 02/03/2017
Date Made Active in Reports: 05/25/2017
Number of Days to Update: 111

Source: Plumas County Environmental Health
Telephone: 530-283-6355
Last EDR Contact: 07/21/2017
Next Scheduled EDR Contact: 11/08/2017
Data Release Frequency: Varies

RIVERSIDE COUNTY:

Listing of Underground Tank Cleanup Sites
Riverside County Underground Storage Tank Cleanup Sites (LUST).

Date of Government Version: 04/18/2017
Date Data Arrived at EDR: 04/20/2017
Date Made Active in Reports: 04/21/2017
Number of Days to Update: 1

Source: Department of Environmental Health
Telephone: 951-358-5055
Last EDR Contact: 06/19/2017
Next Scheduled EDR Contact: 10/02/2017
Data Release Frequency: Quarterly

Underground Storage Tank Tank List
Underground storage tank sites located in Riverside county.

Date of Government Version: 01/19/2017
Date Data Arrived at EDR: 01/25/2017
Date Made Active in Reports: 05/03/2017
Number of Days to Update: 98

Source: Department of Environmental Health
Telephone: 951-358-5055
Last EDR Contact: 06/19/2017
Next Scheduled EDR Contact: 10/02/2017
Data Release Frequency: Quarterly

SACRAMENTO COUNTY:

Toxic Site Clean-Up List
List of sites where unauthorized releases of potentially hazardous materials have occurred.

Date of Government Version: 11/07/2016
Date Data Arrived at EDR: 01/05/2017
Date Made Active in Reports: 03/02/2017
Number of Days to Update: 56

Source: Sacramento County Environmental Management
Telephone: 916-875-8406
Last EDR Contact: 07/06/2017
Next Scheduled EDR Contact: 10/16/2017
Data Release Frequency: Quarterly

Master Hazardous Materials Facility List

Any business that has hazardous materials on site - hazardous material storage sites, underground storage tanks, waste generators.

Date of Government Version: 11/08/2016
Date Data Arrived at EDR: 01/05/2017
Date Made Active in Reports: 03/02/2017
Number of Days to Update: 56

Source: Sacramento County Environmental Management
Telephone: 916-875-8406
Last EDR Contact: 07/06/2017
Next Scheduled EDR Contact: 10/16/2017
Data Release Frequency: Quarterly

SAN BENITO COUNTY:

CUPA Facility List

Cupa facility list

Date of Government Version: 11/30/2016
Date Data Arrived at EDR: 02/09/2017
Date Made Active in Reports: 05/25/2017
Number of Days to Update: 105

Source: San Benito County Environmental Health
Telephone: N/A
Last EDR Contact: 05/05/2017
Next Scheduled EDR Contact: 08/21/2017
Data Release Frequency: Varies

SAN BERNARDINO COUNTY:

Hazardous Material Permits

This listing includes underground storage tanks, medical waste handlers/generators, hazardous materials handlers, hazardous waste generators, and waste oil generators/handlers.

Date of Government Version: 12/09/2016
Date Data Arrived at EDR: 12/13/2016
Date Made Active in Reports: 03/03/2017
Number of Days to Update: 80

Source: San Bernardino County Fire Department Hazardous Materials Division
Telephone: 909-387-3041
Last EDR Contact: 05/08/2017
Next Scheduled EDR Contact: 08/21/2017
Data Release Frequency: Quarterly

SAN DIEGO COUNTY:

Hazardous Materials Management Division Database

The database includes: HE58 - This report contains the business name, site address, business phone number, establishment 'H' permit number, type of permit, and the business status. HE17 - In addition to providing the same information provided in the HE58 listing, HE17 provides inspection dates, violations received by the establishment, hazardous waste generated, the quantity, method of storage, treatment/disposal of waste and the hauler, and information on underground storage tanks. Unauthorized Release List - Includes a summary of environmental contamination cases in San Diego County (underground tank cases, non-tank cases, groundwater contamination, and soil contamination are included.)

Date of Government Version: 10/05/2016
Date Data Arrived at EDR: 12/06/2016
Date Made Active in Reports: 03/02/2017
Number of Days to Update: 86

Source: Hazardous Materials Management Division
Telephone: 619-338-2268
Last EDR Contact: 06/07/2017
Next Scheduled EDR Contact: 09/18/2017
Data Release Frequency: Quarterly

Solid Waste Facilities
San Diego County Solid Waste Facilities.

Date of Government Version: 10/31/2015
Date Data Arrived at EDR: 11/07/2015
Date Made Active in Reports: 01/04/2016
Number of Days to Update: 58

Source: Department of Health Services
Telephone: 619-338-2209
Last EDR Contact: 07/21/2017
Next Scheduled EDR Contact: 11/08/2017
Data Release Frequency: Varies

Environmental Case Listing
The listing contains all underground tank release cases and projects pertaining to properties contaminated with hazardous substances that are actively under review by the Site Assessment and Mitigation Program.

Date of Government Version: 03/23/2010
Date Data Arrived at EDR: 06/15/2010
Date Made Active in Reports: 07/09/2010
Number of Days to Update: 24

Source: San Diego County Department of Environmental Health
Telephone: 619-338-2371
Last EDR Contact: 06/05/2017
Next Scheduled EDR Contact: 09/18/2017
Data Release Frequency: No Update Planned

SAN FRANCISCO COUNTY:

Local Oversite Facilities
A listing of leaking underground storage tank sites located in San Francisco county.

Date of Government Version: 09/19/2008
Date Data Arrived at EDR: 09/19/2008
Date Made Active in Reports: 09/29/2008
Number of Days to Update: 10

Source: Department Of Public Health San Francisco County
Telephone: 415-252-3920
Last EDR Contact: 05/05/2017
Next Scheduled EDR Contact: 08/21/2017
Data Release Frequency: Quarterly

Underground Storage Tank Information
Underground storage tank sites located in San Francisco county.

Date of Government Version: 02/28/2017
Date Data Arrived at EDR: 03/02/2017
Date Made Active in Reports: 05/03/2017
Number of Days to Update: 62

Source: Department of Public Health
Telephone: 415-252-3920
Last EDR Contact: 05/05/2017
Next Scheduled EDR Contact: 08/21/2017
Data Release Frequency: Quarterly

SAN JOAQUIN COUNTY:

San Joaquin Co. UST
A listing of underground storage tank locations in San Joaquin county.

Date of Government Version: 03/21/2017
Date Data Arrived at EDR: 03/23/2017
Date Made Active in Reports: 05/09/2017
Number of Days to Update: 47

Source: Environmental Health Department
Telephone: N/A
Last EDR Contact: 06/16/2017
Next Scheduled EDR Contact: 10/02/2017
Data Release Frequency: Semi-Annually

SAN LUIS OBISPO COUNTY:

CUPA Facility List
Cupa Facility List.

Date of Government Version: 02/21/2017
Date Data Arrived at EDR: 02/21/2017
Date Made Active in Reports: 05/23/2017
Number of Days to Update: 91

Source: San Luis Obispo County Public Health Department
Telephone: 805-781-5596
Last EDR Contact: 06/02/2017
Next Scheduled EDR Contact: 09/04/2017
Data Release Frequency: Varies

SAN MATEO COUNTY:

Business Inventory
List includes Hazardous Materials Business Plan, hazardous waste generators, and underground storage tanks.

Date of Government Version: 03/15/2017
Date Data Arrived at EDR: 04/07/2017
Date Made Active in Reports: 05/10/2017
Number of Days to Update: 33

Source: San Mateo County Environmental Health Services Division
Telephone: 650-363-1921
Last EDR Contact: 06/09/2017
Next Scheduled EDR Contact: 09/25/2017
Data Release Frequency: Annually

Fuel Leak List
A listing of leaking underground storage tank sites located in San Mateo county.

Date of Government Version: 03/15/2017
Date Data Arrived at EDR: 04/07/2017
Date Made Active in Reports: 04/21/2017
Number of Days to Update: 14

Source: San Mateo County Environmental Health Services Division
Telephone: 650-363-1921
Last EDR Contact: 06/09/2017
Next Scheduled EDR Contact: 09/25/2017
Data Release Frequency: Semi-Annually

SANTA BARBARA COUNTY:

CUPA Facility Listing
CUPA Program Listing from the Environmental Health Services division.

Date of Government Version: 09/08/2011
Date Data Arrived at EDR: 09/09/2011
Date Made Active in Reports: 10/07/2011
Number of Days to Update: 28

Source: Santa Barbara County Public Health Department
Telephone: 805-686-8167
Last EDR Contact: 05/22/2017
Next Scheduled EDR Contact: 09/04/2017
Data Release Frequency: Varies

SANTA CLARA COUNTY:

Cupa Facility List
Cupa facility list

Date of Government Version: 02/22/2017
Date Data Arrived at EDR: 02/23/2017
Date Made Active in Reports: 05/23/2017
Number of Days to Update: 89

Source: Department of Environmental Health
Telephone: 408-918-1973
Last EDR Contact: 05/22/2017
Next Scheduled EDR Contact: 09/04/2017
Data Release Frequency: Varies

HIST LUST - Fuel Leak Site Activity Report
A listing of open and closed leaking underground storage tanks. This listing is no longer updated by the county. Leaking underground storage tanks are now handled by the Department of Environmental Health.

Date of Government Version: 03/29/2005
Date Data Arrived at EDR: 03/30/2005
Date Made Active in Reports: 04/21/2005
Number of Days to Update: 22

Source: Santa Clara Valley Water District
Telephone: 408-265-2600
Last EDR Contact: 03/23/2009
Next Scheduled EDR Contact: 06/22/2009
Data Release Frequency: No Update Planned

LOP Listing
A listing of leaking underground storage tanks located in Santa Clara county.

Date of Government Version: 03/03/2014
Date Data Arrived at EDR: 03/05/2014
Date Made Active in Reports: 03/18/2014
Number of Days to Update: 13

Source: Department of Environmental Health
Telephone: 408-918-3417
Last EDR Contact: 05/24/2017
Next Scheduled EDR Contact: 09/11/2017
Data Release Frequency: Annually

Hazardous Material Facilities
Hazardous material facilities, including underground storage tank sites.

Date of Government Version: 11/07/2016
Date Data Arrived at EDR: 11/10/2016
Date Made Active in Reports: 01/24/2017
Number of Days to Update: 75

Source: City of San Jose Fire Department
Telephone: 408-535-7694
Last EDR Contact: 05/05/2017
Next Scheduled EDR Contact: 08/21/2017
Data Release Frequency: Annually

SANTA CRUZ COUNTY:

CUPA Facility List
CUPA facility listing.

Date of Government Version: 01/21/2017
Date Data Arrived at EDR: 02/22/2017
Date Made Active in Reports: 05/23/2017
Number of Days to Update: 90

Source: Santa Cruz County Environmental Health
Telephone: 831-464-2761
Last EDR Contact: 05/22/2017
Next Scheduled EDR Contact: 09/04/2017
Data Release Frequency: Varies

SHASTA COUNTY:

CUPA Facility List
Cupa Facility List.

Date of Government Version: 03/14/2017
Date Data Arrived at EDR: 03/17/2017
Date Made Active in Reports: 05/23/2017
Number of Days to Update: 67

Source: Shasta County Department of Resource Management
Telephone: 530-225-5789
Last EDR Contact: 05/22/2017
Next Scheduled EDR Contact: 09/04/2017
Data Release Frequency: Varies

SOLANO COUNTY:

Leaking Underground Storage Tanks
A listing of leaking underground storage tank sites located in Solano county.

Date of Government Version: 11/29/2016
Date Data Arrived at EDR: 12/21/2016
Date Made Active in Reports: 12/22/2016
Number of Days to Update: 1

Source: Solano County Department of Environmental Management
Telephone: 707-784-6770
Last EDR Contact: 06/09/2017
Next Scheduled EDR Contact: 09/25/2017
Data Release Frequency: Quarterly

Underground Storage Tanks
Underground storage tank sites located in Solano county.

Date of Government Version: 03/15/2017
Date Data Arrived at EDR: 03/17/2017
Date Made Active in Reports: 05/03/2017
Number of Days to Update: 47

Source: Solano County Department of Environmental Management
Telephone: 707-784-6770
Last EDR Contact: 06/09/2017
Next Scheduled EDR Contact: 09/25/2017
Data Release Frequency: Quarterly

SONOMA COUNTY:

Cupa Facility List
Cupa Facility list

Date of Government Version: 03/01/2017
Date Data Arrived at EDR: 03/30/2017
Date Made Active in Reports: 05/23/2017
Number of Days to Update: 54

Source: County of Sonoma Fire & Emergency Services Department
Telephone: 707-565-1174
Last EDR Contact: 06/21/2017
Next Scheduled EDR Contact: 10/09/2017
Data Release Frequency: Varies

Leaking Underground Storage Tank Sites
A listing of leaking underground storage tank sites located in Sonoma county.

Date of Government Version: 01/04/2017
Date Data Arrived at EDR: 01/06/2017
Date Made Active in Reports: 03/02/2017
Number of Days to Update: 55

Source: Department of Health Services
Telephone: 707-565-6565
Last EDR Contact: 06/21/2017
Next Scheduled EDR Contact: 10/09/2017
Data Release Frequency: Quarterly

STANISLAUS COUNTY:

CUPA Facility List
Cupa facility list

Date of Government Version: 01/20/2017
Date Data Arrived at EDR: 01/24/2017
Date Made Active in Reports: 05/18/2017
Number of Days to Update: 114

Source: Stanislaus County Department of Ennvironmental Protection
Telephone: 209-525-6751
Last EDR Contact: 07/17/2017
Next Scheduled EDR Contact: 10/30/2017
Data Release Frequency: Varies

SUTTER COUNTY:

Underground Storage Tanks
Underground storage tank sites located in Sutter county.

Date of Government Version: 12/02/2016
Date Data Arrived at EDR: 12/06/2016
Date Made Active in Reports: 01/10/2017
Number of Days to Update: 35

Source: Sutter County Department of Agriculture
Telephone: 530-822-7500
Last EDR Contact: 06/02/2017
Next Scheduled EDR Contact: 09/18/2017
Data Release Frequency: Semi-Annually

TEHAMA COUNTY:

CUPA Facility List
Cupa facilities

Date of Government Version: 01/05/2017
Date Data Arrived at EDR: 02/10/2017
Date Made Active in Reports: 05/25/2017
Number of Days to Update: 104

Source: Tehama County Department of Environmental Health
Telephone: 530-527-8020
Last EDR Contact: 05/05/2017
Next Scheduled EDR Contact: 08/21/2017
Data Release Frequency: Varies

TRINITY COUNTY:

CUPA Facility List
Cupa facility list

Date of Government Version: 01/23/2017
Date Data Arrived at EDR: 01/25/2017
Date Made Active in Reports: 05/18/2017
Number of Days to Update: 113

Source: Department of Toxic Substances Control
Telephone: 760-352-0381
Last EDR Contact: 07/21/2017
Next Scheduled EDR Contact: 11/08/2017
Data Release Frequency: Varies

TULARE COUNTY:

CUPA Facility List
Cupa program facilities

Date of Government Version: 01/05/2017
Date Data Arrived at EDR: 02/10/2017
Date Made Active in Reports: 05/25/2017
Number of Days to Update: 104

Source: Tulare County Environmental Health Services Division
Telephone: 559-624-7400
Last EDR Contact: 06/29/2017
Next Scheduled EDR Contact: 08/21/2017
Data Release Frequency: Varies

TUOLUMNE COUNTY:

CUPA Facility List
Cupa facility list

Date of Government Version: 01/25/2017
Date Data Arrived at EDR: 01/27/2017
Date Made Active in Reports: 03/02/2017
Number of Days to Update: 34

Source: Divison of Environmental Health
Telephone: 209-533-5633
Last EDR Contact: 07/21/2017
Next Scheduled EDR Contact: 11/08/2017
Data Release Frequency: Varies

VENTURA COUNTY:

Business Plan, Hazardous Waste Producers, and Operating Underground Tanks
The BWT list indicates by site address whether the Environmental Health Division has Business Plan (B), Waste Producer (W), and/or Underground Tank (T) information.

Date of Government Version: 12/27/2016
Date Data Arrived at EDR: 01/27/2017
Date Made Active in Reports: 05/10/2017
Number of Days to Update: 103

Source: Ventura County Environmental Health Division
Telephone: 805-654-2813
Last EDR Contact: 07/24/2017
Next Scheduled EDR Contact: 11/08/2017
Data Release Frequency: Quarterly

Inventory of Illegal Abandoned and Inactive Sites
Ventura County Inventory of Closed, Illegal Abandoned, and Inactive Sites.

Date of Government Version: 12/01/2011
Date Data Arrived at EDR: 12/01/2011
Date Made Active in Reports: 01/19/2012
Number of Days to Update: 49

Source: Environmental Health Division
Telephone: 805-654-2813
Last EDR Contact: 06/29/2017
Next Scheduled EDR Contact: 10/16/2017
Data Release Frequency: Annually

Listing of Underground Tank Cleanup Sites
Ventura County Underground Storage Tank Cleanup Sites (LUST).

Date of Government Version: 05/29/2008
Date Data Arrived at EDR: 06/24/2008
Date Made Active in Reports: 07/31/2008
Number of Days to Update: 37

Source: Environmental Health Division
Telephone: 805-654-2813
Last EDR Contact: 05/15/2017
Next Scheduled EDR Contact: 08/28/2017
Data Release Frequency: Quarterly

Medical Waste Program List
To protect public health and safety and the environment from potential exposure to disease causing agents, the Environmental Health Division Medical Waste Program regulates the generation, handling, storage, treatment and disposal of medical waste throughout the County.

Date of Government Version: 09/26/2016
Date Data Arrived at EDR: 10/27/2016
Date Made Active in Reports: 01/24/2017
Number of Days to Update: 89

Source: Ventura County Resource Management Agency
Telephone: 805-654-2813
Last EDR Contact: 07/24/2017
Next Scheduled EDR Contact: 11/08/2017
Data Release Frequency: Quarterly

Underground Tank Closed Sites List
Ventura County Operating Underground Storage Tank Sites (UST)/Underground Tank Closed Sites List.

Date of Government Version: 02/27/2017
Date Data Arrived at EDR: 03/15/2017
Date Made Active in Reports: 05/03/2017
Number of Days to Update: 49

Source: Environmental Health Division
Telephone: 805-654-2813
Last EDR Contact: 06/14/2017
Next Scheduled EDR Contact: 09/25/2017
Data Release Frequency: Quarterly

YOLO COUNTY:

Underground Storage Tank Comprehensive Facility Report
Underground storage tank sites located in Yolo county.

Date of Government Version: 03/31/2017
Date Data Arrived at EDR: 04/06/2017
Date Made Active in Reports: 05/03/2017
Number of Days to Update: 27

Source: Yolo County Department of Health
Telephone: 530-666-8646
Last EDR Contact: 06/29/2017
Next Scheduled EDR Contact: 10/16/2017
Data Release Frequency: Annually

YUBA COUNTY:

CUPA Facility List
CUPA facility listing for Yuba County.

Date of Government Version: 01/30/2017
Date Data Arrived at EDR: 01/31/2017
Date Made Active in Reports: 05/23/2017
Number of Days to Update: 112

Source: Yuba County Environmental Health Department
Telephone: 530-749-7523
Last EDR Contact: 05/01/2017
Next Scheduled EDR Contact: 08/14/2017
Data Release Frequency: Varies

OTHER DATABASE(S)

Depending on the geographic area covered by this report, the data provided in these specialty databases may or may not be complete. For example, the existence of wetlands information data in a specific report does not mean that all wetlands in the area covered by the report are included. Moreover, the absence of any reported wetlands information does not necessarily mean that wetlands do not exist in the area covered by the report.

CT MANIFEST: Hazardous Waste Manifest Data
Facility and manifest data. Manifest is a document that lists and tracks hazardous waste from the generator through transporters to a tsd facility.

Date of Government Version: 07/30/2013
Date Data Arrived at EDR: 08/19/2013
Date Made Active in Reports: 10/03/2013
Number of Days to Update: 45

Source: Department of Energy & Environmental Protection
Telephone: 860-424-3375
Last EDR Contact: 05/15/2017
Next Scheduled EDR Contact: 08/28/2017
Data Release Frequency: No Update Planned

NJ MANIFEST: Manifest Information
Hazardous waste manifest information.

Date of Government Version: 12/31/2015
Date Data Arrived at EDR: 09/29/2016
Date Made Active in Reports: 01/03/2017
Number of Days to Update: 96

Source: Department of Environmental Protection
Telephone: N/A
Last EDR Contact: 07/10/2017
Next Scheduled EDR Contact: 10/23/2017
Data Release Frequency: Annually

NY MANIFEST: Facility and Manifest Data
Manifest is a document that lists and tracks hazardous waste from the generator through transporters to a TSD facility.

Date of Government Version: 01/30/2017
Date Data Arrived at EDR: 02/01/2017
Date Made Active in Reports: 02/13/2017
Number of Days to Update: 12

Source: Department of Environmental Conservation
Telephone: 518-402-8651
Last EDR Contact: 05/03/2017
Next Scheduled EDR Contact: 08/14/2017
Data Release Frequency: Annually

PA MANIFEST: Manifest Information
Hazardous waste manifest information.

Date of Government Version: 12/31/2015
Date Data Arrived at EDR: 07/22/2016
Date Made Active in Reports: 11/22/2016
Number of Days to Update: 123

Source: Department of Environmental Protection
Telephone: 717-783-8990
Last EDR Contact: 07/17/2017
Next Scheduled EDR Contact: 10/30/2017
Data Release Frequency: Annually

RI MANIFEST: Manifest information
Hazardous waste manifest information

Date of Government Version: 12/31/2013
Date Data Arrived at EDR: 06/19/2015
Date Made Active in Reports: 07/15/2015
Number of Days to Update: 26

Source: Department of Environmental Management
Telephone: 401-222-2797
Last EDR Contact: 05/22/2017
Next Scheduled EDR Contact: 09/04/2017
Data Release Frequency: Annually

WI MANIFEST: Manifest Information
Hazardous waste manifest information.

Date of Government Version: 12/31/2016
Date Data Arrived at EDR: 04/13/2017
Date Made Active in Reports: 07/14/2017
Number of Days to Update: 92

Source: Department of Natural Resources
Telephone: N/A
Last EDR Contact: 06/12/2017
Next Scheduled EDR Contact: 09/25/2017
Data Release Frequency: Annually

Oil/Gas Pipelines
Source: PennWell Corporation
Petroleum Bundle (Crude Oil, Refined Products, Petrochemicals, Gas Liquids (LPG/NGL), and Specialty Gases (Miscellaneous)) N = Natural Gas Bundle (Natural Gas, Gas Liquids (LPG/NGL), and Specialty Gases (Miscellaneous)). This map includes information copyrighted by PennWell Corporation. This information is provided on a best effort basis and PennWell Corporation does not guarantee its accuracy nor warrant its fitness for any particular purpose. Such information has been reprinted with the permission of PennWell.

Electric Power Transmission Line Data
Source: PennWell Corporation
This map includes information copyrighted by PennWell Corporation. This information is provided on a best effort basis and PennWell Corporation does not guarantee its accuracy nor warrant its fitness for any particular purpose. Such information has been reprinted with the permission of PennWell.

Sensitive Receptors: There are individuals deemed sensitive receptors due to their fragile immune systems and special sensitivity to environmental discharges. These sensitive receptors typically include the elderly, the sick, and children. While the location of all sensitive receptors cannot be determined, EDR indicates those buildings and facilities - schools, daycares, hospitals, medical centers, and nursing homes - where individuals who are sensitive receptors are likely to be located.

AHA Hospitals:
Source: American Hospital Association, Inc.
Telephone: 312-280-5991
The database includes a listing of hospitals based on the American Hospital Association's annual survey of hospitals.

Medical Centers: Provider of Services Listing
Source: Centers for Medicare & Medicaid Services
Telephone: 410-786-3000
A listing of hospitals with Medicare provider number, produced by Centers of Medicare & Medicaid Services, a federal agency within the U.S. Department of Health and Human Services.

Nursing Homes
Source: National Institutes of Health
Telephone: 301-594-6248
Information on Medicare and Medicaid certified nursing homes in the United States.

Public Schools
Source: National Center for Education Statistics
Telephone: 202-502-7300
The National Center for Education Statistics' primary database on elementary and secondary public education in the United States. It is a comprehensive, annual, national statistical database of all public elementary and secondary schools and school districts, which contains data that are comparable across all states.

Private Schools
Source: National Center for Education Statistics
Telephone: 202-502-7300
The National Center for Education Statistics' primary database on private school locations in the United States.

Daycare Centers: Licensed Facilities
Source: Department of Social Services
Telephone: 916-657-4041

Flood Zone Data: This data was obtained from the Federal Emergency Management Agency (FEMA). It depicts 100-year and 500-year flood zones as defined by FEMA. It includes the National Flood Hazard Layer (NFHL) which incorporates Flood Insurance Rate Map (FIRM) data and Q3 data from FEMA in areas not covered by NFHL.
Source: FEMA
Telephone: 877-336-2627
Date of Government Version: 2003, 2015

NWI: National Wetlands Inventory. This data, available in select counties across the country, was obtained by EDR in 2002, 2005 and 2010 from the U.S. Fish and Wildlife Service.

State Wetlands Data: Wetland Inventory
Source: Department of Fish & Game
Telephone: 916-445-0411

Current USGS 7.5 Minute Topographic Map
Source: U.S. Geological Survey

STREET AND ADDRESS INFORMATION

© 2015 TomTom North America, Inc. All rights reserved. This material is proprietary and the subject of copyright protection and other intellectual property rights owned by or licensed to Tele Atlas North America, Inc. The use of this material is subject to the terms of a license agreement. You will be held liable for any unauthorized copying or disclosure of this material.

GEOCHECK ®- PHYSICAL SETTING SOURCE ADDENDUM

TARGET PROPERTY ADDRESS

CK-17 LP
CLINTON KEITH ROAD/ANTELOPE ROAD
MURRIETA, CA 92563

TARGET PROPERTY COORDINATES

Latitude (North):	33.599902 - 33˚ 35' 59.65''
Longitude (West):	117.172214 - 117˚ 10' 19.97''
Universal Tranverse Mercator:	Zone 11
UTM X (Meters):	484021.9
UTM Y (Meters):	3717615.5
Elevation:	1538 ft. above sea level

USGS TOPOGRAPHIC MAP

Target Property Map:	5641304 MURRIETA, CA
Version Date:	2012

EDR's GeoCheck Physical Setting Source Addendum is provided to assist the environmental professional in forming an opinion about the impact of potential contaminant migration.

Assessment of the impact of contaminant migration generally has two principal investigative components:

1. Groundwater flow direction, and
2. Groundwater flow velocity.

Groundwater flow direction may be impacted by surface topography, hydrology, hydrogeology, characteristics of the soil, and nearby wells. Groundwater flow velocity is generally impacted by the nature of the geologic strata.

GEOCHECK® - PHYSICAL SETTING SOURCE SUMMARY

GROUNDWATER FLOW DIRECTION INFORMATION

Groundwater flow direction for a particular site is best determined by a qualified environmental professional using site-specific well data. If such data is not reasonably ascertainable, it may be necessary to rely on other sources of information, such as surface topographic information, hydrologic information, hydrogeologic data collected on nearby properties, and regional groundwater flow information (from deep aquifers).

TOPOGRAPHIC INFORMATION

Surface topography may be indicative of the direction of surficial groundwater flow. This information can be used to assist the environmental professional in forming an opinion about the impact of nearby contaminated properties or, should contamination exist on the target property, what downgradient sites might be impacted.

TARGET PROPERTY TOPOGRAPHY

General Topographic Gradient: General South

SURROUNDING TOPOGRAPHY: ELEVATION PROFILES

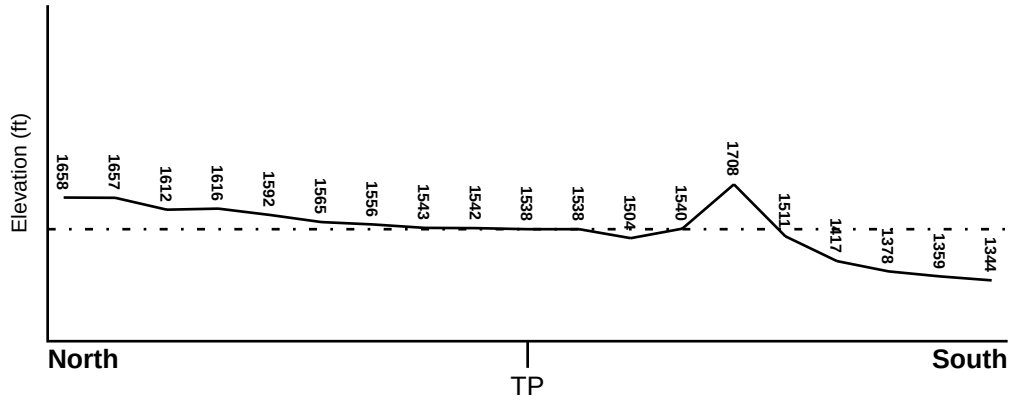

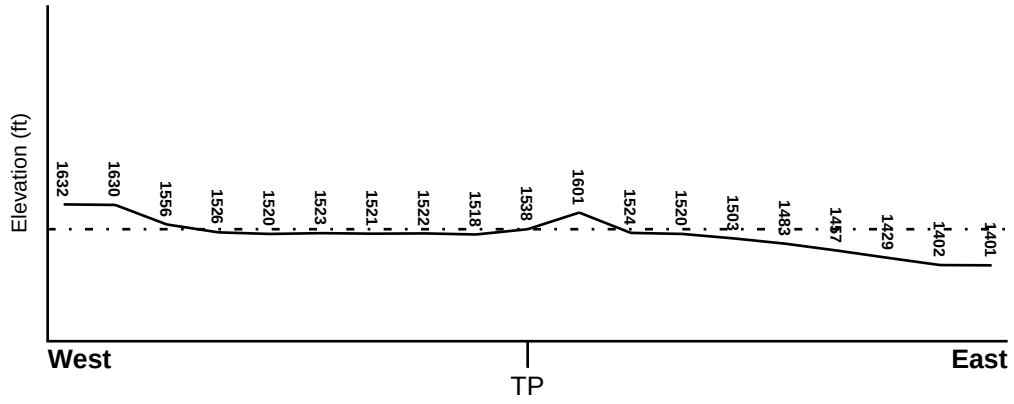

Target Property Elevation: 1538 ft.

0 1/2 1 Miles

Source: Topography has been determined from the USGS 7.5' Digital Elevation Model and should be evaluated on a relative (not an absolute) basis. Relative elevation information between sites of close proximity should be field verified.

GEOCHECK® - PHYSICAL SETTING SOURCE SUMMARY

HYDROLOGIC INFORMATION

Surface water can act as a hydrologic barrier to groundwater flow. Such hydrologic information can be used to assist the environmental professional in forming an opinion about the impact of nearby contaminated properties or, should contamination exist on the target property, what downgradient sites might be impacted.

Refer to the Physical Setting Source Map following this summary for hydrologic information (major waterways and bodies of water).

FEMA FLOOD ZONE

Flood Plain Panel at Target Property	FEMA Source Type
0607510000A	FEMA Q3 Flood data

Additional Panels in search area:	FEMA Source Type
06065C2705G	FEMA FIRM Flood data
0602452735A	FEMA Q3 Flood data

NATIONAL WETLAND INVENTORY

NWI Quad at Target Property	NWI Electronic Data Coverage
MURRIETA	YES - refer to the Overview Map and Detail Map

HYDROGEOLOGIC INFORMATION

Hydrogeologic information obtained by installation of wells on a specific site can often be an indicator of groundwater flow direction in the immediate area. Such hydrogeologic information can be used to assist the environmental professional in forming an opinion about the impact of nearby contaminated properties or, should contamination exist on the target property, what downgradient sites might be impacted.

Site-Specific Hydrogeological Data*:

Search Radius:	1.25 miles
Status:	Not found

AQUIFLOW®

Search Radius: 1.000 Mile.

EDR has developed the AQUIFLOW Information System to provide data on the general direction of groundwater flow at specific points. EDR has reviewed reports submitted by environmental professionals to regulatory authorities at select sites and has extracted the date of the report, groundwater flow direction as determined hydrogeologically, and the depth to water table.

MAP ID	LOCATION FROM TP	GENERAL DIRECTION GROUNDWATER FLOW
Not Reported		

* ©1996 Site−specific hydrogeological data gathered by CERCLIS Alerts, Inc., Bainbridge Island, WA. All rights reserved. All of the information and opinions presented are those of the cited EPA report(s), which were completed under a Comprehensive Environmental Response Compensation and Liability Information System (CERCLIS) investigation.

GEOCHECK® - PHYSICAL SETTING SOURCE SUMMARY

GROUNDWATER FLOW VELOCITY INFORMATION

Groundwater flow velocity information for a particular site is best determined by a qualified environmental professional using site specific geologic and soil strata data. If such data are not reasonably ascertainable, it may be necessary to rely on other sources of information, including geologic age identification, rock stratigraphic unit and soil characteristics data collected on nearby properties and regional soil information. In general, contaminant plumes move more quickly through sandy-gravelly types of soils than silty-clayey types of soils.

GEOLOGIC INFORMATION IN GENERAL AREA OF TARGET PROPERTY

Geologic information can be used by the environmental professional in forming an opinion about the relative speed at which contaminant migration may be occurring.

ROCK STRATIGRAPHIC UNIT

Era:	Mesozoic
System:	Cretaceous
Series:	Cretaceous granitic rocks
Code:	Kg *(decoded above as Era, System & Series)*

GEOLOGIC AGE IDENTIFICATION

Category: Plutonic and Intrusive Rocks

Geologic Age and Rock Stratigraphic Unit Source: P.G. Schruben, R.E. Arndt and W.J. Bawiec, Geology of the Conterminous U.S. at 1:2,500,000 Scale - a digital representation of the 1974 P.B. King and H.M. Beikman Map, USGS Digital Data Series DDS - 11 (1994).

SSURGO SOIL MAP - 5006353.2s

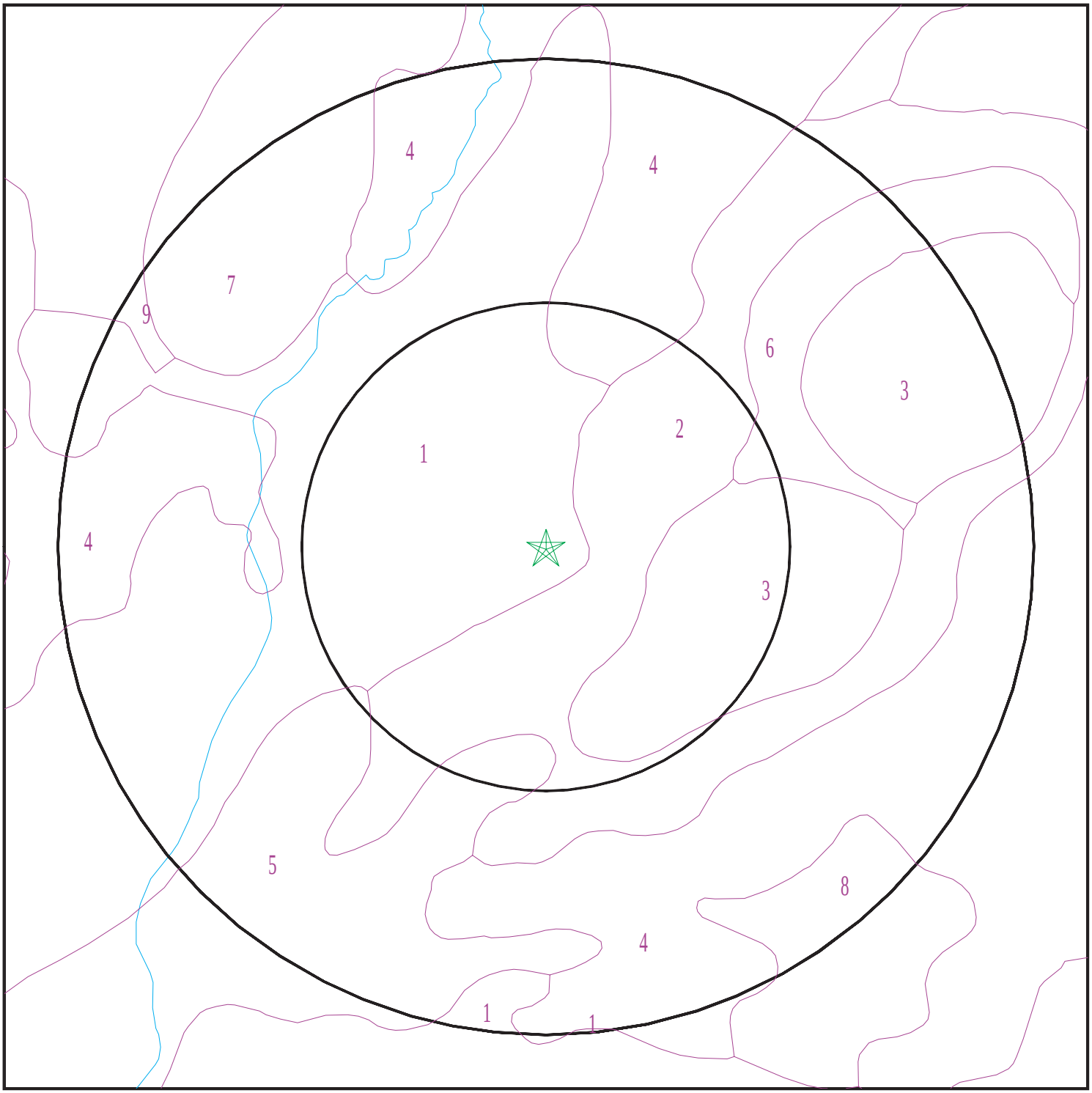

Target Property
SSURGO Soil
Water

0 1/16 1/8 1/4 Miles

N

SITE NAME: CK-17 LP ADDRESS: Clinton Keith Road/Antelope Road Murrieta CA 92563 LAT/LONG: 33.599902 / 117.172214	CLIENT: IWS Environmental CONTACT: Jim Bunck INQUIRY #: 5006353.2s DATE: July 27, 2017 8:08 pm

Copyright © 2017 EDR, Inc. © 2015 TomTom Rel. 2015.

GEOCHECK® - PHYSICAL SETTING SOURCE SUMMARY

DOMINANT SOIL COMPOSITION IN GENERAL AREA OF TARGET PROPERTY

The U.S. Department of Agriculture's (USDA) Soil Conservation Service (SCS) leads the National Cooperative Soil Survey (NCSS) and is responsible for collecting, storing, maintaining and distributing soil survey information for privately owned lands in the United States. A soil map in a soil survey is a representation of soil patterns in a landscape. The following information is based on Soil Conservation Service SSURGO data.

Soil Map ID: 1

Soil Component Name: CAJALCO

Soil Surface Texture: fine sandy loam

Hydrologic Group: Class C - Slow infiltration rates. Soils with layers impeding downward movement of water, or soils with moderately fine or fine textures.

Soil Drainage Class: Well drained

Hydric Status: Not hydric

Corrosion Potential - Uncoated Steel: Low

Depth to Bedrock Min: > 0 inches

Depth to Watertable Min: > 0 inches

Soil Layer Information

	Boundary			Classification		Saturated hydraulic conductivity micro m/sec	
Layer	**Upper**	**Lower**	**Soil Texture Class**	**AASHTO Group**	**Unified Soil**		**Soil Reaction (pH)**
1	0 inches	12 inches	fine sandy loam	Granular materials (35 pct. or less passing No. 200), Silty, or Clayey Gravel and Sand.	COARSE-GRAINED SOILS, Sands, Sands with fines, Silty Sand.	Max: 42 Min: 14	Max: 7.3 Min: 6.1
2	12 inches	22 inches	loam	Silt-Clay Materials (more than 35 pct. passing No. 200), Clayey Soils.	FINE-GRAINED SOILS, Silts and Clays (liquid limit less than 50%), Lean Clay	Max: 14 Min: 4	Max: 7.3 Min: 6.6
3	22 inches	61 inches	weathered bedrock	Not reported	Not reported	Max: 0.42 Min: 0	Max: Min:

Soil Map ID: 2

Soil Component Name: LAS POSAS

Soil Surface Texture: loam

Hydrologic Group: Class C - Slow infiltration rates. Soils with layers impeding downward movement of water, or soils with moderately fine or fine textures.

Soil Drainage Class: Well drained

Hydric Status: Not hydric

Corrosion Potential - Uncoated Steel: Low

Depth to Bedrock Min: > 0 inches

Depth to Watertable Min: > 0 inches

Soil Layer Information							
	Boundary			Classification		Saturated hydraulic conductivity micro m/sec	Soil Reaction (pH)
Layer	Upper	Lower	Soil Texture Class	AASHTO Group	Unified Soil		
1	0 inches	11 inches	loam	Silt-Clay Materials (more than 35 pct. passing No. 200), Silty Soils.	FINE-GRAINED SOILS, Silts and Clays (liquid limit less than 50%), Lean Clay	Max: 14 Min: 4	Max: 7.3 Min: 6.1
2	11 inches	29 inches	clay loam	Silt-Clay Materials (more than 35 pct. passing No. 200), Clayey Soils.	FINE-GRAINED SOILS, Silts and Clays (liquid limit 50% or more), Fat Clay.	Max: 1.4 Min: 0.42	Max: 7.8 Min: 6.6
3	29 inches	53 inches	weathered bedrock	Not reported	Not reported	Max: 0.42 Min: 0	Max: Min:

Soil Map ID: 3

Soil Component Name: LAS POSAS

Soil Surface Texture: stony loam

Hydrologic Group: Class C - Slow infiltration rates. Soils with layers impeding downward movement of water, or soils with moderately fine or fine textures.

Soil Drainage Class: Well drained

Hydric Status: Not hydric

Corrosion Potential - Uncoated Steel: Low

Depth to Bedrock Min: > 0 inches

Depth to Watertable Min: > 0 inches

Soil Layer Information							
	Boundary			Classification		Saturated hydraulic conductivity micro m/sec	Soil Reaction (pH)
Layer	Upper	Lower	Soil Texture Class	AASHTO Group	Unified Soil		
1	0 inches	5 inches	stony loam	Silt-Clay Materials (more than 35 pct. passing No. 200), Silty Soils.	FINE-GRAINED SOILS, Silts and Clays (liquid limit less than 50%), Lean Clay. FINE-GRAINED SOILS, Silts and Clays (liquid limit less than 50%), silt.	Max: 14 Min: 4	Max: 7.3 Min: 6.1
2	5 inches	20 inches	clay loam	Silt-Clay Materials (more than 35 pct. passing No. 200), Clayey Soils.	FINE-GRAINED SOILS, Silts and Clays (liquid limit 50% or more), Fat Clay.	Max: 1.4 Min: 0.42	Max: 7.8 Min: 6.6
3	20 inches	24 inches	weathered bedrock	Not reported	Not reported	Max: 0.42 Min: 0	Max: Min:

Soil Map ID: 4

Soil Component Name: CAJALCO

Soil Surface Texture: fine sandy loam

Hydrologic Group: Class C - Slow infiltration rates. Soils with layers impeding downward movement of water, or soils with moderately fine or fine textures.

Soil Drainage Class: Well drained

Hydric Status: Not hydric

Corrosion Potential - Uncoated Steel: Low

Depth to Bedrock Min: > 0 inches

Depth to Watertable Min: > 0 inches

Soil Layer Information							
	Boundary			Classification		Saturated hydraulic conductivity micro m/sec	Soil Reaction (pH)
Layer	Upper	Lower	Soil Texture Class	AASHTO Group	Unified Soil		
1	0 inches	12 inches	fine sandy loam	Granular materials (35 pct. or less passing No. 200), Silty, or Clayey Gravel and Sand.	COARSE-GRAINED SOILS, Sands, Sands with fines, Silty Sand.	Max: 42 Min: 14	Max: 7.3 Min: 6.1
2	12 inches	29 inches	loam	Silt-Clay Materials (more than 35 pct. passing No. 200), Clayey Soils.	FINE-GRAINED SOILS, Silts and Clays (liquid limit less than 50%), Lean Clay	Max: 14 Min: 4	Max: 7.3 Min: 6.6
3	29 inches	61 inches	weathered bedrock	Not reported	Not reported	Max: 0.42 Min: 0	Max: Min:

Soil Map ID: 5

Soil Component Name: CIENEBA

Soil Surface Texture: sandy loam

Hydrologic Group: Class C - Slow infiltration rates. Soils with layers impeding downward movement of water, or soils with moderately fine or fine textures.

Soil Drainage Class: Somewhat excessively drained

Hydric Status: Not hydric

Corrosion Potential - Uncoated Steel: Low

Depth to Bedrock Min: > 0 inches

Depth to Watertable Min: > 0 inches

Soil Layer Information							
	Boundary			Classification		Saturated hydraulic conductivity micro m/sec	Soil Reaction (pH)
Layer	Upper	Lower	Soil Texture Class	AASHTO Group	Unified Soil		
1	0 inches	14 inches	sandy loam	Granular materials (35 pct. or less passing No. 200), Silty, or Clayey Gravel and Sand.	COARSE-GRAINED SOILS, Sands, Sands with fines, Silty Sand.	Max: 42 Min: 14	Max: 7.3 Min: 5.1

Soil Layer Information							
	Boundary			Classification		Saturated hydraulic conductivity micro m/sec	Soil Reaction (pH)
Layer	Upper	Lower	Soil Texture Class	AASHTO Group	Unified Soil		
2	14 inches	22 inches	weathered bedrock	Not reported	Not reported	Max: 0.42 Min: 0	Max: Min:

Soil Map ID: 6

Soil Component Name: LAS POSAS

Soil Surface Texture: loam

Hydrologic Group: Class C - Slow infiltration rates. Soils with layers impeding downward movement of water, or soils with moderately fine or fine textures.

Soil Drainage Class: Well drained

Hydric Status: Not hydric

Corrosion Potential - Uncoated Steel: Low

Depth to Bedrock Min: > 0 inches

Depth to Watertable Min: > 0 inches

Soil Layer Information							
	Boundary			Classification		Saturated hydraulic conductivity micro m/sec	Soil Reaction (pH)
Layer	Upper	Lower	Soil Texture Class	AASHTO Group	Unified Soil		
1	0 inches	5 inches	loam	Silt-Clay Materials (more than 35 pct. passing No. 200), Silty Soils.	FINE-GRAINED SOILS, Silts and Clays (liquid limit less than 50%), Lean Clay	Max: 14 Min: 4	Max: 7.3 Min: 6.1
2	5 inches	20 inches	clay loam	Silt-Clay Materials (more than 35 pct. passing No. 200), Clayey Soils.	FINE-GRAINED SOILS, Silts and Clays (liquid limit 50% or more), Fat Clay.	Max: 1.4 Min: 0.42	Max: 7.8 Min: 6.6
3	20 inches	24 inches	weathered bedrock	Not reported	Not reported	Max: 0.42 Min: 0	Max: Min:

Soil Map ID: 7

Soil Component Name: CIENEBA

Soil Surface Texture: sandy loam

Hydrologic Group: Class C - Slow infiltration rates. Soils with layers impeding downward movement of water, or soils with moderately fine or fine textures.

Soil Drainage Class: Somewhat excessively drained

Hydric Status: Not hydric

Corrosion Potential - Uncoated Steel: Low

Depth to Bedrock Min: > 0 inches

Depth to Watertable Min: > 0 inches

Soil Layer Information							
	Boundary			Classification		Saturated hydraulic conductivity micro m/sec	Soil Reaction (pH)
Layer	Upper	Lower	Soil Texture Class	AASHTO Group	Unified Soil		
1	0 inches	14 inches	sandy loam	Granular materials (35 pct. or less passing No. 200), Silty, or Clayey Gravel and Sand.	COARSE-GRAINED SOILS, Sands, Sands with fines, Silty Sand.	Max: 42 Min: 14	Max: 7.3 Min: 5.1
2	14 inches	22 inches	weathered bedrock	Not reported	Not reported	Max: 0.42 Min: 0	Max: Min:

Soil Map ID: 8

Soil Component Name: LAS POSAS

Soil Surface Texture: loam

Hydrologic Group: Class C - Slow infiltration rates. Soils with layers impeding downward movement of water, or soils with moderately fine or fine textures.

Soil Drainage Class: Well drained

Hydric Status: Not hydric

Corrosion Potential - Uncoated Steel: Low

Depth to Bedrock Min: > 0 inches

Depth to Watertable Min: > 0 inches

Soil Layer Information							
	Boundary			Classification		Saturated hydraulic conductivity micro m/sec	Soil Reaction (pH)
Layer	Upper	Lower	Soil Texture Class	AASHTO Group	Unified Soil		
1	0 inches	11 inches	loam	Silt-Clay Materials (more than 35 pct. passing No. 200), Silty Soils.	FINE-GRAINED SOILS, Silts and Clays (liquid limit less than 50%), Lean Clay	Max: 14 Min: 4	Max: 7.3 Min: 6.1
2	11 inches	29 inches	clay loam	Silt-Clay Materials (more than 35 pct. passing No. 200), Clayey Soils.	FINE-GRAINED SOILS, Silts and Clays (liquid limit 50% or more), Fat Clay.	Max: 1.4 Min: 0.42	Max: 7.8 Min: 6.6
3	29 inches	53 inches	weathered bedrock	Not reported	Not reported	Max: 0.42 Min: 0	Max: Min:

Soil Map ID: 9

Soil Component Name: CAJALCO

Soil Surface Texture: fine sandy loam

Hydrologic Group: Class C - Slow infiltration rates. Soils with layers impeding downward movement of water, or soils with moderately fine or fine textures.

Soil Drainage Class: Well drained

Hydric Status: Not hydric

Corrosion Potential - Uncoated Steel: Low

Depth to Bedrock Min: > 0 inches

Depth to Watertable Min: > 0 inches

Soil Layer Information							
	Boundary			Classification		Saturated hydraulic conductivity micro m/sec	Soil Reaction (pH)
Layer	Upper	Lower	Soil Texture Class	AASHTO Group	Unified Soil		
1	0 inches	12 inches	fine sandy loam	Granular materials (35 pct. or less passing No. 200), Silty, or Clayey Gravel and Sand.	COARSE-GRAINED SOILS, Sands, Sands with fines, Silty Sand.	Max: 42 Min: 14	Max: 7.3 Min: 6.1

GEOCHECK® - PHYSICAL SETTING SOURCE SUMMARY

Soil Layer Information							
	Boundary			Classification		Saturated hydraulic conductivity micro m/sec	Soil Reaction (pH)
Layer	Upper	Lower	Soil Texture Class	AASHTO Group	Unified Soil		
2	12 inches	18 inches	loam	Silt-Clay Materials (more than 35 pct. passing No. 200), Clayey Soils.	FINE-GRAINED SOILS, Silts and Clays (liquid limit less than 50%), Lean Clay	Max: 14 Min: 4	Max: 7.3 Min: 6.6
3	18 inches	61 inches	weathered bedrock	Not reported	Not reported	Max: 0.42 Min: 0	Max: Min:

LOCAL / REGIONAL WATER AGENCY RECORDS

EDR Local/Regional Water Agency records provide water well information to assist the environmental professional in assessing sources that may impact ground water flow direction, and in forming an opinion about the impact of contaminant migration on nearby drinking water wells.

WELL SEARCH DISTANCE INFORMATION

DATABASE	SEARCH DISTANCE (miles)
Federal USGS	1.000
Federal FRDS PWS	Nearest PWS within 0.001 miles
State Database	1.000

FEDERAL USGS WELL INFORMATION

MAP ID	WELL ID	LOCATION FROM TP
1	USGS40000135764	1/8 - 1/4 Mile South
2	USGS40000135841	1/8 - 1/4 Mile North
A3	USGS40000135877	1/4 - 1/2 Mile NNE
B4	USGS40000135892	1/4 - 1/2 Mile North
A5	USGS40000135891	1/4 - 1/2 Mile NNE
B6	USGS40000135898	1/4 - 1/2 Mile North
C7	USGS40000135897	1/4 - 1/2 Mile NNE
C8	USGS40000135902	1/4 - 1/2 Mile NNE
9	USGS40000135873	1/4 - 1/2 Mile ENE
D10	USGS40000135916	1/4 - 1/2 Mile North
11	USGS40000135795	1/4 - 1/2 Mile West
D12	USGS40000135928	1/4 - 1/2 Mile North
E13	USGS40000135775	1/2 - 1 Mile West
14	USGS40000135905	1/2 - 1 Mile NW
F15	USGS40000135944	1/2 - 1 Mile NNE

GEOCHECK® - PHYSICAL SETTING SOURCE SUMMARY

FEDERAL USGS WELL INFORMATION

MAP ID	WELL ID	LOCATION FROM TP
16	USGS40000135701	1/2 - 1 Mile SSE
G17	USGS40000135835	1/2 - 1 Mile WNW
E18	USGS40000135765	1/2 - 1 Mile WSW
F19	USGS40000135953	1/2 - 1 Mile NNE
G20	USGS40000135842	1/2 - 1 Mile WNW
21	USGS40000135961	1/2 - 1 Mile NNE
22	USGS40000135836	1/2 - 1 Mile WNW
H23	USGS40000136001	1/2 - 1 Mile NNE
I24	USGS40000136002	1/2 - 1 Mile NNE
I25	USGS40000136003	1/2 - 1 Mile NNE
26	USGS40000135941	1/2 - 1 Mile NW
H27	USGS40000136010	1/2 - 1 Mile NNE
H28	USGS40000136018	1/2 - 1 Mile North
29	USGS40000135932	1/2 - 1 Mile NW
J30	USGS40000135978	1/2 - 1 Mile NW
31	USGS40000135691	1/2 - 1 Mile SE
32	USGS40000136021	1/2 - 1 Mile North
J33	USGS40000135979	1/2 - 1 Mile NW

FEDERAL FRDS PUBLIC WATER SUPPLY SYSTEM INFORMATION

MAP ID	WELL ID	LOCATION FROM TP
No PWS System Found		

Note: PWS System location is not always the same as well location.

STATE DATABASE WELL INFORMATION

MAP ID	WELL ID	LOCATION FROM TP
No Wells Found		

PHYSICAL SETTING SOURCE MAP - 5006353.2s

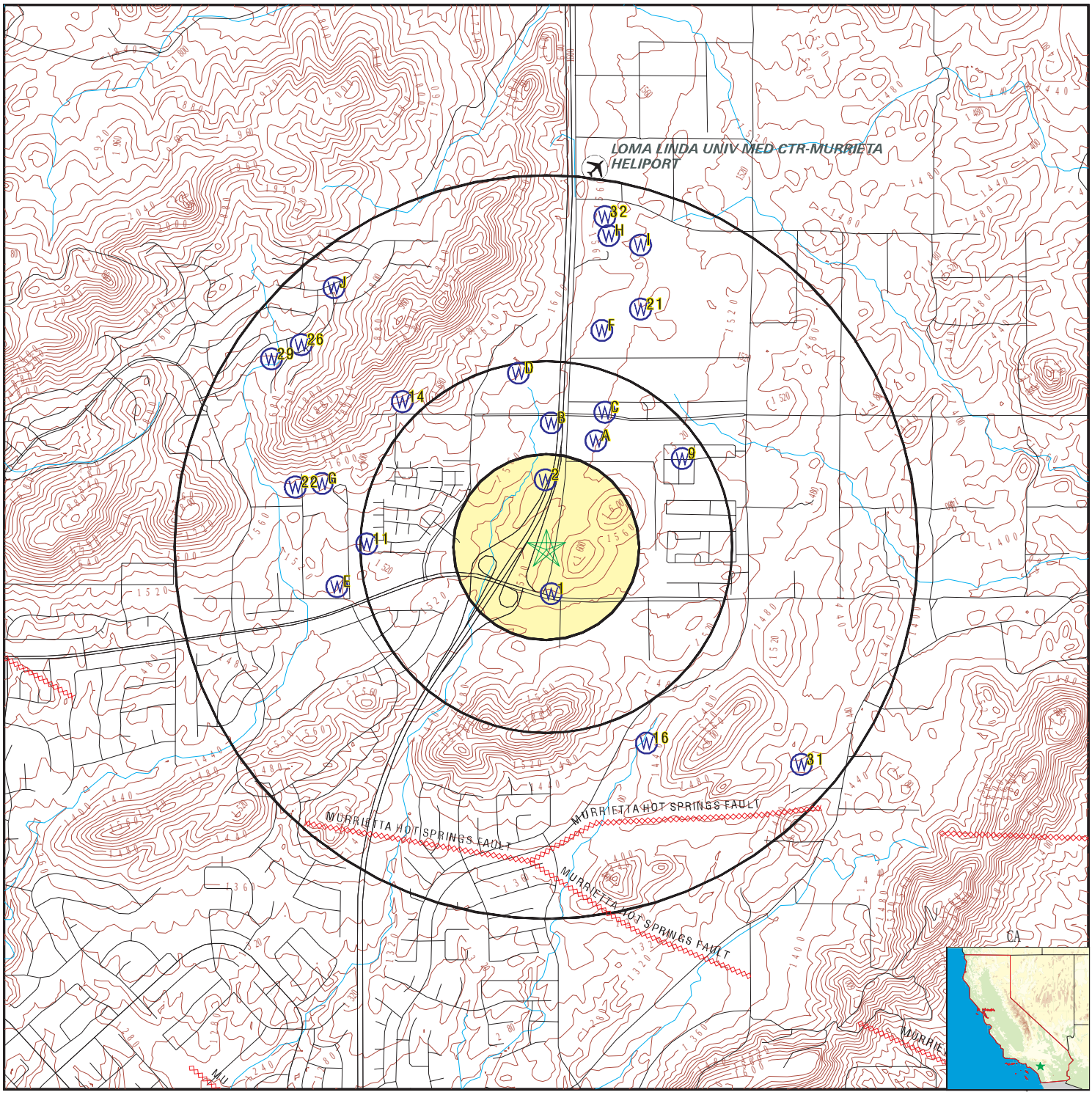

0 1/4 1/2 1 Miles

- County Boundary
- Major Roads
- Contour Lines
- Earthquake Fault Lines
- Airports
- Earthquake epicenter, Richter 5 or greater
- Water Wells
- Public Water Supply Wells
- Cluster of Multiple Icons
- Groundwater Flow Direction
- GI Indeterminate Groundwater Flow at Location
- GV Groundwater Flow Varies at Location
- HD Closest Hydrogeological Data
- Oil, gas or related wells

SITE NAME: CK-17 LP	CLIENT: IWS Environmental
ADDRESS: Clinton Keith Road/Antelope Road Murrieta CA 92563	CONTACT: Jim Bunck
LAT/LONG: 33.599902 / 117.172214	INQUIRY #: 5006353.2s
	DATE: July 27, 2017 8:08 pm

Copyright © 2017 EDR, Inc. © 2015 TomTom Rel. 2015.

Map ID Direction Distance Elevation	Database	EDR ID Number
1 **South** **1/8 - 1/4 Mile** **Higher**	**FED USGS**	**USGS40000135764**

Org. Identifier:	USGS-CA		
Formal name:	USGS California Water Science Center		
Monloc Identifier:	USGS-333553117101601		
Monloc name:	006S003W34R001S		
Monloc type:	Well		
Monloc desc:	Not Reported		
Huc code:	18070302	Drainagearea value:	Not Reported
Drainagearea Units:	Not Reported	Contrib drainagearea:	Not Reported
Contrib drainagearea units:	Not Reported	Latitude:	33.5980801
Longitude:	-117.1719772	Sourcemap scale:	Not Reported
Horiz Acc measure:	1	Horiz Acc measure units:	seconds
Horiz Collection method:	Interpolated from map		
Horiz coord refsys:	NAD83	Vert measure val:	1522.00
Vert measure units:	feet	Vertacc measure val:	20
Vert accmeasure units:	feet		
Vertcollection method:	Interpolated from topographic map		
Vert coord refsys:	NGVD29	Countrycode:	US
Aquifername:	Other aquifers		
Formation type:	Not Reported		
Aquifer type:	Not Reported		
Construction date:	19670101	Welldepth:	Not Reported
Welldepth units:	Not Reported	Wellholedepth:	Not Reported
Wellholedepth units:	Not Reported		

Ground-water levels, Number of Measurements: 0

---

2 **North** **1/8 - 1/4 Mile** **Higher**	**FED USGS**	**USGS40000135841**

Org. Identifier:	USGS-CA		
Formal name:	USGS California Water Science Center		
Monloc Identifier:	USGS-333609117101701		
Monloc name:	006S003W34J003S		
Monloc type:	Well		
Monloc desc:	Not Reported		
Huc code:	18070302	Drainagearea value:	Not Reported
Drainagearea Units:	Not Reported	Contrib drainagearea:	Not Reported
Contrib drainagearea units:	Not Reported	Latitude:	33.6025244
Longitude:	-117.172255	Sourcemap scale:	Not Reported
Horiz Acc measure:	1	Horiz Acc measure units:	seconds
Horiz Collection method:	Interpolated from map		
Horiz coord refsys:	NAD83	Vert measure val:	1540.00
Vert measure units:	feet	Vertacc measure val:	20
Vert accmeasure units:	feet		
Vertcollection method:	Interpolated from topographic map		
Vert coord refsys:	NGVD29	Countrycode:	US
Aquifername:	Other aquifers		
Formation type:	Not Reported		

Aquifer type:	Not Reported		
Construction date:	19560101	Welldepth:	100
Welldepth units:	ft	Wellholedepth:	Not Reported
Wellholedepth units:	Not Reported		

Ground-water levels, Number of Measurements: 1

Date	Feet below Surface	Feet to Sealevel
1968-04-01	21.00	

A3
NNE
1/4 - 1/2 Mile
Higher

FED USGS **USGS40000135877**

Org. Identifier:	USGS-CA		
Formal name:	USGS California Water Science Center		
Monloc Identifier:	USGS-333613117100901		
Monloc name:	006S003W35M001S		
Monloc type:	Well		
Monloc desc:	Not Reported		
Huc code:	18070302	Drainagearea value:	Not Reported
Drainagearea Units:	Not Reported	Contrib drainagearea:	Not Reported
Contrib drainagearea units:	Not Reported	Latitude:	33.6036355
Longitude:	-117.1700327	Sourcemap scale:	Not Reported
Horiz Acc measure:	1	Horiz Acc measure units:	seconds
Horiz Collection method:	Interpolated from map		
Horiz coord refsys:	NAD83	Vert measure val:	1542.00
Vert measure units:	feet	Vertacc measure val:	20
Vert accmeasure units:	feet		
Vertcollection method:	Interpolated from topographic map		
Vert coord refsys:	NGVD29	Countrycode:	US
Aquifername:	Other aquifers		
Formation type:	Not Reported		
Aquifer type:	Not Reported		
Construction date:	19280101	Welldepth:	40
Welldepth units:	ft	Wellholedepth:	Not Reported
Wellholedepth units:	Not Reported		

Ground-water levels, Number of Measurements: 0

B4
North
1/4 - 1/2 Mile
Higher

FED USGS **USGS40000135892**

Org. Identifier:	USGS-CA		
Formal name:	USGS California Water Science Center		
Monloc Identifier:	USGS-333616117101401		
Monloc name:	006S003W34J002S		
Monloc type:	Well		
Monloc desc:	Not Reported		
Huc code:	18070302	Drainagearea value:	Not Reported
Drainagearea Units:	Not Reported	Contrib drainagearea:	Not Reported
Contrib drainagearea units:	Not Reported	Latitude:	33.6044688
Longitude:	-117.1714216	Sourcemap scale:	Not Reported

Horiz Acc measure:	1	Horiz Acc measure units:	seconds
Horiz Collection method:	Interpolated from map		
Horiz coord refsys:	NAD83	Vert measure val:	1550.00
Vert measure units:	feet	Vertacc measure val:	20
Vert accmeasure units:	feet		
Vertcollection method:	Interpolated from topographic map		
Vert coord refsys:	NGVD29	Countrycode:	US
Aquifername:	Other aquifers		
Formation type:	Not Reported		
Aquifer type:	Not Reported		
Construction date:	Not Reported	Welldepth:	40
Welldepth units:	ft	Wellholedepth:	Not Reported
Wellholedepth units:	Not Reported		

Ground-water levels, Number of Measurements: 0

A5
NNE
1/4 - 1/2 Mile
Higher

FED USGS **USGS40000135891**

Org. Identifier:	USGS-CA		
Formal name:	USGS California Water Science Center		
Monloc Identifier:	USGS-333616117100801		
Monloc name:	006S003W35M002S		
Monloc type:	Well		
Monloc desc:	Not Reported		
Huc code:	18070302	Drainagearea value:	Not Reported
Drainagearea Units:	Not Reported	Contrib drainagearea:	Not Reported
Contrib drainagearea units:	Not Reported	Latitude:	33.6044688
Longitude:	-117.1697549	Sourcemap scale:	Not Reported
Horiz Acc measure:	1	Horiz Acc measure units:	seconds
Horiz Collection method:	Interpolated from map		
Horiz coord refsys:	NAD83	Vert measure val:	1540.00
Vert measure units:	feet	Vertacc measure val:	20
Vert accmeasure units:	feet		
Vertcollection method:	Interpolated from topographic map		
Vert coord refsys:	NGVD29	Countrycode:	US
Aquifername:	Other aquifers		
Formation type:	Not Reported		
Aquifer type:	Not Reported		
Construction date:	Not Reported	Welldepth:	27
Welldepth units:	ft	Wellholedepth:	Not Reported
Wellholedepth units:	Not Reported		

Ground-water levels, Number of Measurements: 1

Date	Feet below Surface	Feet to Sealevel
1968-04-01	20.00	

B6
North
1/4 - 1/2 Mile
Higher

FED USGS **USGS40000135898**

Org. Identifier:	USGS-CA		
Formal name:	USGS California Water Science Center		
Monloc Identifier:	USGS-333618117101801		
Monloc name:	006S003W34J001S		
Monloc type:	Well		
Monloc desc:	Not Reported		
Huc code:	18070302	Drainagearea value:	Not Reported
Drainagearea Units:	Not Reported	Contrib drainagearea:	Not Reported
Contrib drainagearea units:	Not Reported	Latitude:	33.6050243
Longitude:	-117.1725328	Sourcemap scale:	Not Reported
Horiz Acc measure:	1	Horiz Acc measure units:	seconds
Horiz Collection method:	Interpolated from map		
Horiz coord refsys:	NAD83	Vert measure val:	1555.00
Vert measure units:	feet	Vertacc measure val:	20
Vert accmeasure units:	feet		
Vertcollection method:	Interpolated from topographic map		
Vert coord refsys:	NGVD29	Countrycode:	US
Aquifername:	Other aquifers		
Formation type:	Not Reported		
Aquifer type:	Not Reported		
Construction date:	19510101	Welldepth:	50
Welldepth units:	ft	Wellholedepth:	Not Reported
Wellholedepth units:	Not Reported		

Ground-water levels, Number of Measurements: 1

Date	Feet below Surface	Feet to Sealevel
1968-04-01	28.00	

C7
NNE
1/4 - 1/2 Mile
Higher

FED USGS **USGS40000135897**

Org. Identifier:	USGS-CA		
Formal name:	USGS California Water Science Center		
Monloc Identifier:	USGS-333618117100701		
Monloc name:	006S003W35M004S		
Monloc type:	Well		
Monloc desc:	Not Reported		
Huc code:	18070302	Drainagearea value:	Not Reported
Drainagearea Units:	Not Reported	Contrib drainagearea:	Not Reported
Contrib drainagearea units:	Not Reported	Latitude:	33.6050244
Longitude:	-117.169477	Sourcemap scale:	Not Reported
Horiz Acc measure:	1	Horiz Acc measure units:	seconds
Horiz Collection method:	Interpolated from map		
Horiz coord refsys:	NAD83	Vert measure val:	1540.00
Vert measure units:	feet	Vertacc measure val:	20
Vert accmeasure units:	feet		
Vertcollection method:	Interpolated from topographic map		
Vert coord refsys:	NGVD29	Countrycode:	US
Aquifername:	Other aquifers		
Formation type:	Not Reported		

Aquifer type:	Not Reported		
Construction date:	Not Reported	Welldepth:	Not Reported
Welldepth units:	Not Reported	Wellholedepth:	Not Reported
Wellholedepth units:	Not Reported		

Ground-water levels, Number of Measurements: 0

C8
NNE **FED USGS** **USGS40000135902**
1/4 - 1/2 Mile
Higher

Org. Identifier:	USGS-CA		
Formal name:	USGS California Water Science Center		
Monloc Identifier:	USGS-333619117100701		
Monloc name:	006S003W35M003S		
Monloc type:	Well		
Monloc desc:	Not Reported		
Huc code:	18070302	Drainagearea value:	Not Reported
Drainagearea Units:	Not Reported	Contrib drainagearea:	Not Reported
Contrib drainagearea units:	Not Reported	Latitude:	33.6053021
Longitude:	-117.169477	Sourcemap scale:	Not Reported
Horiz Acc measure:	1	Horiz Acc measure units:	seconds
Horiz Collection method:	Interpolated from map		
Horiz coord refsys:	NAD83	Vert measure val:	1545.00
Vert measure units:	feet	Vertacc measure val:	20
Vert accmeasure units:	feet		
Vertcollection method:	Interpolated from topographic map		
Vert coord refsys:	NGVD29	Countrycode:	US
Aquifername:	Other aquifers		
Formation type:	Not Reported		
Aquifer type:	Not Reported		
Construction date:	Not Reported	Welldepth:	35
Welldepth units:	ft	Wellholedepth:	Not Reported
Wellholedepth units:	Not Reported		

Ground-water levels, Number of Measurements: 1

Date	Feet below Surface	Feet to Sealevel
1968-04-01	25.00	

9
ENE **FED USGS** **USGS40000135873**
1/4 - 1/2 Mile
Lower

Org. Identifier:	USGS-CA		
Formal name:	USGS California Water Science Center		
Monloc Identifier:	USGS-333612117095401		
Monloc name:	006S003W35L001S		
Monloc type:	Well		
Monloc desc:	Not Reported		
Huc code:	18070302	Drainagearea value:	Not Reported
Drainagearea Units:	Not Reported	Contrib drainagearea:	Not Reported
Contrib drainagearea units:	Not Reported	Latitude:	33.6033578
Longitude:	-117.1658658	Sourcemap scale:	Not Reported

Horiz Acc measure:	1	Horiz Acc measure units:	seconds
Horiz Collection method:	Interpolated from map		
Horiz coord refsys:	NAD83	Vert measure val:	1490.00
Vert measure units:	feet	Vertacc measure val:	20
Vert accmeasure units:	feet		
Vertcollection method:	Interpolated from topographic map		
Vert coord refsys:	NGVD29	Countrycode:	US
Aquifername:	Other aquifers		
Formation type:	Not Reported		
Aquifer type:	Not Reported		
Construction date:	Not Reported	Welldepth:	41
Welldepth units:	ft	Wellholedepth:	Not Reported
Wellholedepth units:	Not Reported		

Ground-water levels, Number of Measurements: 1

Date	Feet below Surface	Feet to Sealevel
1968-04-01	25.00	

D10
North
1/4 - 1/2 Mile
Higher

FED USGS **USGS40000135916**

Org. Identifier:	USGS-CA		
Formal name:	USGS California Water Science Center		
Monloc Identifier:	USGS-333623117102101		
Monloc name:	006S003W34H002S		
Monloc type:	Well		
Monloc desc:	Not Reported		
Huc code:	18070302	Drainagearea value:	Not Reported
Drainagearea Units:	Not Reported	Contrib drainagearea:	Not Reported
Contrib drainagearea units:	Not Reported	Latitude:	33.6064132
Longitude:	-117.1733662	Sourcemap scale:	Not Reported
Horiz Acc measure:	1	Horiz Acc measure units:	seconds
Horiz Collection method:	Interpolated from map		
Horiz coord refsys:	NAD83	Vert measure val:	1580.00
Vert measure units:	feet	Vertacc measure val:	20
Vert accmeasure units:	feet		
Vertcollection method:	Interpolated from topographic map		
Vert coord refsys:	NGVD29	Countrycode:	US
Aquifername:	Other aquifers		
Formation type:	Not Reported		
Aquifer type:	Not Reported		
Construction date:	Not Reported	Welldepth:	40
Welldepth units:	ft	Wellholedepth:	Not Reported
Wellholedepth units:	Not Reported		

Ground-water levels, Number of Measurements: 0

11
West
1/4 - 1/2 Mile
Lower

FED USGS **USGS40000135795**

Org. Identifier:	USGS-CA		
Formal name:	USGS California Water Science Center		
Monloc Identifier:	USGS-333600117104701		
Monloc name:	006S003W34P002S		
Monloc type:	Well		
Monloc desc:	Not Reported		
Huc code:	18070302	Drainagearea value:	Not Reported
Drainagearea Units:	Not Reported	Contrib drainagearea:	Not Reported
Contrib drainagearea units:	Not Reported	Latitude:	33.6000244
Longitude:	-117.1805887	Sourcemap scale:	Not Reported
Horiz Acc measure:	1	Horiz Acc measure units:	seconds
Horiz Collection method:	Interpolated from map		
Horiz coord refsys:	NAD83	Vert measure val:	1520.00
Vert measure units:	feet	Vertacc measure val:	20
Vert accmeasure units:	feet		
Vertcollection method:	Interpolated from topographic map		
Vert coord refsys:	NGVD29	Countrycode:	US
Aquifername:	Other aquifers		
Formation type:	Not Reported		
Aquifer type:	Not Reported		
Construction date:	Not Reported	Welldepth:	Not Reported
Welldepth units:	Not Reported	Wellholedepth:	Not Reported
Wellholedepth units:	Not Reported		

Ground-water levels, Number of Measurements: 1

Date	Feet below Surface	Feet to Sealevel
1968-04-01	27.00	

D12
North
1/4 - 1/2 Mile
Higher

FED USGS **USGS40000135928**

Org. Identifier:	USGS-CA		
Formal name:	USGS California Water Science Center		
Monloc Identifier:	USGS-333625117102201		
Monloc name:	006S003W34H001S		
Monloc type:	Well		
Monloc desc:	Not Reported		
Huc code:	18070302	Drainagearea value:	Not Reported
Drainagearea Units:	Not Reported	Contrib drainagearea:	Not Reported
Contrib drainagearea units:	Not Reported	Latitude:	33.6069687
Longitude:	-117.173644	Sourcemap scale:	Not Reported
Horiz Acc measure:	1	Horiz Acc measure units:	seconds
Horiz Collection method:	Interpolated from map		
Horiz coord refsys:	NAD83	Vert measure val:	1585.00
Vert measure units:	feet	Vertacc measure val:	20
Vert accmeasure units:	feet		
Vertcollection method:	Interpolated from topographic map		
Vert coord refsys:	NGVD29	Countrycode:	US
Aquifername:	Other aquifers		
Formation type:	Not Reported		

Aquifer type:	Not Reported		
Construction date:	Not Reported	Welldepth:	42
Welldepth units:	ft	Wellholedepth:	Not Reported
Wellholedepth units:	Not Reported		

Ground-water levels, Number of Measurements: 1

Date	Feet below Surface	Feet to Sealevel
1968-04-01	28.00	

E13
West
1/2 - 1 Mile
Lower

FED USGS **USGS40000135775**

Org. Identifier:	USGS-CA		
Formal name:	USGS California Water Science Center		
Monloc Identifier:	USGS-333555117105001		
Monloc name:	006S003W34P003S		
Monloc type:	Well		
Monloc desc:	Not Reported		
Huc code:	18070302	Drainagearea value:	Not Reported
Drainagearea Units:	Not Reported	Contrib drainagearea:	Not Reported
Contrib drainagearea units:	Not Reported	Latitude:	33.5986356
Longitude:	-117.181422	Sourcemap scale:	Not Reported
Horiz Acc measure:	1	Horiz Acc measure units:	seconds
Horiz Collection method:	Interpolated from map		
Horiz coord refsys:	NAD83	Vert measure val:	1498.00
Vert measure units:	feet	Vertacc measure val:	20
Vert accmeasure units:	feet		
Vertcollection method:	Interpolated from topographic map		
Vert coord refsys:	NGVD29	Countrycode:	US
Aquifername:	Other aquifers		
Formation type:	Not Reported		
Aquifer type:	Not Reported		
Construction date:	19680101	Welldepth:	Not Reported
Welldepth units:	Not Reported	Wellholedepth:	Not Reported
Wellholedepth units:	Not Reported		

Ground-water levels, Number of Measurements: 1

Date	Feet below Surface	Feet to Sealevel
1968-04-01	23.00	

14
NW
1/2 - 1 Mile
Higher

FED USGS **USGS40000135905**

Org. Identifier:	USGS-CA		
Formal name:	USGS California Water Science Center		
Monloc Identifier:	USGS-333620117104101		
Monloc name:	006S003W34G001S		
Monloc type:	Well		
Monloc desc:	Not Reported		
Huc code:	18070302	Drainagearea value:	Not Reported
Drainagearea Units:	Not Reported	Contrib drainagearea:	Not Reported
Contrib drainagearea units:	Not Reported	Latitude:	33.6055798
Longitude:	-117.178922	Sourcemap scale:	Not Reported

Horiz Acc measure:	1	Horiz Acc measure units:	seconds
Horiz Collection method:	Interpolated from map		
Horiz coord refsys:	NAD83	Vert measure val:	1640.00
Vert measure units:	feet	Vertacc measure val:	20
Vert accmeasure units:	feet		
Vertcollection method:	Interpolated from topographic map		
Vert coord refsys:	NGVD29	Countrycode:	US
Aquifername:	Other aquifers		
Formation type:	Not Reported		
Aquifer type:	Not Reported		
Construction date:	19650101	Welldepth:	155
Welldepth units:	ft	Wellholedepth:	Not Reported
Wellholedepth units:	Not Reported		

Ground-water levels, Number of Measurements: 1

Date	Feet below Surface	Feet to Sealevel
1968-04-01	52.00	

F15
NNE
1/2 - 1 Mile
Higher

FED USGS **USGS40000135944**

Org. Identifier:	USGS-CA		
Formal name:	USGS California Water Science Center		
Monloc Identifier:	USGS-333629117100901		
Monloc name:	006S003W35E002S		
Monloc type:	Well		
Monloc desc:	Not Reported		
Huc code:	18070302	Drainagearea value:	Not Reported
Drainagearea Units:	Not Reported	Contrib drainagearea:	Not Reported
Contrib drainagearea units:	Not Reported	Latitude:	33.6080798
Longitude:	-117.1700327	Sourcemap scale:	Not Reported
Horiz Acc measure:	1	Horiz Acc measure units:	seconds
Horiz Collection method:	Interpolated from map		
Horiz coord refsys:	NAD83	Vert measure val:	1555.00
Vert measure units:	feet	Vertacc measure val:	20
Vert accmeasure units:	feet		
Vertcollection method:	Interpolated from topographic map		
Vert coord refsys:	NGVD29	Countrycode:	US
Aquifername:	Other aquifers		
Formation type:	Not Reported		
Aquifer type:	Not Reported		
Construction date:	Not Reported	Welldepth:	42
Welldepth units:	ft	Wellholedepth:	Not Reported
Wellholedepth units:	Not Reported		

Ground-water levels, Number of Measurements: 1

Date	Feet below Surface	Feet to Sealevel
1968-04-01	25.00	

16
SSE
1/2 - 1 Mile
Lower

FED USGS **USGS40000135701**

Org. Identifier:	USGS-CA		
Formal name:	USGS California Water Science Center		
Monloc Identifier:	USGS-333532117100001		
Monloc name:	007S003W02E001S		
Monloc type:	Well		
Monloc desc:	Not Reported		
Huc code:	18070302	Drainagearea value:	Not Reported
Drainagearea Units:	Not Reported	Contrib drainagearea:	Not Reported
Contrib drainagearea units:	Not Reported	Latitude:	33.592247
Longitude:	-117.1675325	Sourcemap scale:	Not Reported
Horiz Acc measure:	1	Horiz Acc measure units:	seconds
Horiz Collection method:	Interpolated from map		
Horiz coord refsys:	NAD83	Vert measure val:	1425.00
Vert measure units:	feet	Vertacc measure val:	20
Vert accmeasure units:	feet		
Vertcollection method:	Interpolated from topographic map		
Vert coord refsys:	NGVD29	Countrycode:	US
Aquifername:	Other aquifers		
Formation type:	Not Reported		
Aquifer type:	Not Reported		
Construction date:	Not Reported	Welldepth:	35
Welldepth units:	ft	Wellholedepth:	Not Reported
Wellholedepth units:	Not Reported		

Ground-water levels, Number of Measurements: 1

Date	Feet below Surface	Feet to Sealevel
1968-01-01	9.00	

G17
WNW
1/2 - 1 Mile
Higher

FED USGS **USGS40000135835**

Org. Identifier:	USGS-CA		
Formal name:	USGS California Water Science Center		
Monloc Identifier:	USGS-333608117105301		
Monloc name:	006S003W34L002S		
Monloc type:	Well		
Monloc desc:	Not Reported		
Huc code:	18070302	Drainagearea value:	Not Reported
Drainagearea Units:	Not Reported	Contrib drainagearea:	Not Reported
Contrib drainagearea units:	Not Reported	Latitude:	33.6022466
Longitude:	-117.1822554	Sourcemap scale:	Not Reported
Horiz Acc measure:	1	Horiz Acc measure units:	seconds
Horiz Collection method:	Interpolated from map		
Horiz coord refsys:	NAD83	Vert measure val:	1560.00
Vert measure units:	feet	Vertacc measure val:	20
Vert accmeasure units:	feet		
Vertcollection method:	Interpolated from topographic map		
Vert coord refsys:	NGVD29	Countrycode:	US
Aquifername:	Other aquifers		
Formation type:	Not Reported		

Aquifer type:	Not Reported		
Construction date:	Not Reported	Welldepth:	145
Welldepth units:	ft	Wellholedepth:	Not Reported
Wellholedepth units:	Not Reported		

Ground-water levels, Number of Measurements: 0

E18
WSW
1/2 - 1 Mile
Lower

FED USGS **USGS40000135765**

Org. Identifier:	USGS-CA		
Formal name:	USGS California Water Science Center		
Monloc Identifier:	USGS-333553117105401		
Monloc name:	006S003W34P001S		
Monloc type:	Well		
Monloc desc:	Not Reported		
Huc code:	18070302	Drainagearea value:	Not Reported
Drainagearea Units:	Not Reported	Contrib drainagearea:	Not Reported
Contrib drainagearea units:	Not Reported	Latitude:	33.59808
Longitude:	-117.1825332	Sourcemap scale:	Not Reported
Horiz Acc measure:	1	Horiz Acc measure units:	seconds
Horiz Collection method:	Interpolated from map		
Horiz coord refsys:	NAD83	Vert measure val:	1500.00
Vert measure units:	feet	Vertacc measure val:	20
Vert accmeasure units:	feet		
Vertcollection method:	Interpolated from topographic map		
Vert coord refsys:	NGVD29	Countrycode:	US
Aquifername:	Other aquifers		
Formation type:	Not Reported		
Aquifer type:	Not Reported		
Construction date:	19660101	Welldepth:	34
Welldepth units:	ft	Wellholedepth:	Not Reported
Wellholedepth units:	Not Reported		

Ground-water levels, Number of Measurements: 0

F19
NNE
1/2 - 1 Mile
Higher

FED USGS **USGS40000135953**

Org. Identifier:	USGS-CA		
Formal name:	USGS California Water Science Center		
Monloc Identifier:	USGS-333631117100601		
Monloc name:	006S003W35E001S		
Monloc type:	Well		
Monloc desc:	Not Reported		
Huc code:	18070302	Drainagearea value:	Not Reported
Drainagearea Units:	Not Reported	Contrib drainagearea:	Not Reported
Contrib drainagearea units:	Not Reported	Latitude:	33.6086354
Longitude:	-117.1691993	Sourcemap scale:	Not Reported
Horiz Acc measure:	1	Horiz Acc measure units:	seconds
Horiz Collection method:	Interpolated from map		
Horiz coord refsys:	NAD83	Vert measure val:	1550.00
Vert measure units:	feet	Vertacc measure val:	20
Vert accmeasure units:	feet		
Vertcollection method:	Interpolated from topographic map		
Vert coord refsys:	NGVD29	Countrycode:	US
Aquifername:	Other aquifers		
Formation type:	Not Reported		

Aquifer type:	Not Reported		
Construction date:	Not Reported	Welldepth:	34
Welldepth units:	ft	Wellholedepth:	Not Reported
Wellholedepth units:	Not Reported		

Ground-water levels, Number of Measurements: 1

Date	Feet below Surface	Feet to Sealevel
1968-04-01	25.00	

G20
WNW
1/2 - 1 Mile
Higher

FED USGS **USGS40000135842**

Org. Identifier:	USGS-CA		
Formal name:	USGS California Water Science Center		
Monloc Identifier:	USGS-333609117105601		
Monloc name:	006S003W34L001S		
Monloc type:	Well		
Monloc desc:	Not Reported		
Huc code:	18070302	Drainagearea value:	Not Reported
Drainagearea Units:	Not Reported	Contrib drainagearea:	Not Reported
Contrib drainagearea units:	Not Reported	Latitude:	33.6025243
Longitude:	-117.1830888	Sourcemap scale:	Not Reported
Horiz Acc measure:	1	Horiz Acc measure units:	seconds
Horiz Collection method:	Interpolated from map		
Horiz coord refsys:	NAD83	Vert measure val:	1570.00
Vert measure units:	feet	Vertacc measure val:	20
Vert accmeasure units:	feet		
Vertcollection method:	Interpolated from topographic map		
Vert coord refsys:	NGVD29	Countrycode:	US
Aquifername:	Other aquifers		
Formation type:	Not Reported		
Aquifer type:	Not Reported		
Construction date:	19650101	Welldepth:	120
Welldepth units:	ft	Wellholedepth:	Not Reported
Wellholedepth units:	Not Reported		

Ground-water levels, Number of Measurements: 1

Date	Feet below Surface	Feet to Sealevel
1968-04-01	100.00	

21
NNE
1/2 - 1 Mile
Higher

FED USGS **USGS40000135961**

Org. Identifier:	USGS-CA		
Formal name:	USGS California Water Science Center		
Monloc Identifier:	USGS-333633117100101		
Monloc name:	006S003W35D004S		
Monloc type:	Well		
Monloc desc:	Not Reported		
Huc code:	18070302	Drainagearea value:	Not Reported
Drainagearea Units:	Not Reported	Contrib drainagearea:	Not Reported
Contrib drainagearea units:	Not Reported	Latitude:	33.6091909
Longitude:	-117.1678104	Sourcemap scale:	Not Reported

Horiz Acc measure:	1	Horiz Acc measure units:	seconds
Horiz Collection method:	Interpolated from map		
Horiz coord refsys:	NAD83	Vert measure val:	1535.00
Vert measure units:	feet	Vertacc measure val:	20
Vert accmeasure units:	feet		
Vertcollection method:	Interpolated from topographic map		
Vert coord refsys:	NGVD29	Countrycode:	US
Aquifername:	Other aquifers		
Formation type:	Not Reported		
Aquifer type:	Not Reported		
Construction date:	Not Reported	Welldepth:	25
Welldepth units:	ft	Wellholedepth:	Not Reported
Wellholedepth units:	Not Reported		

Ground-water levels, Number of Measurements: 1

Date	Feet below Surface	Feet to Sealevel
1968-04-01	18.00	

22
WNW
1/2 - 1 Mile
Higher

FED USGS **USGS40000135836**

Org. Identifier:	USGS-CA		
Formal name:	USGS California Water Science Center		
Monloc Identifier:	USGS-333608117105901		
Monloc name:	006S003W34M001S		
Monloc type:	Well		
Monloc desc:	Not Reported		
Huc code:	18070302	Drainagearea value:	Not Reported
Drainagearea Units:	Not Reported	Contrib drainagearea:	Not Reported
Contrib drainagearea units:	Not Reported	Latitude:	33.6022465
Longitude:	-117.1839222	Sourcemap scale:	Not Reported
Horiz Acc measure:	1	Horiz Acc measure units:	seconds
Horiz Collection method:	Interpolated from map		
Horiz coord refsys:	NAD83	Vert measure val:	1560.00
Vert measure units:	feet	Vertacc measure val:	20
Vert accmeasure units:	feet		
Vertcollection method:	Interpolated from topographic map		
Vert coord refsys:	NGVD29	Countrycode:	US
Aquifername:	Other aquifers		
Formation type:	Not Reported		
Aquifer type:	Not Reported		
Construction date:	19650101	Welldepth:	84
Welldepth units:	ft	Wellholedepth:	Not Reported
Wellholedepth units:	Not Reported		

Ground-water levels, Number of Measurements: 1

Date	Feet below Surface	Feet to Sealevel
1968-04-01	25.00	

H23
NNE
1/2 - 1 Mile
Higher

FED USGS **USGS40000136001**

Org. Identifier:	USGS-CA		
Formal name:	USGS California Water Science Center		
Monloc Identifier:	USGS-333641117100601		
Monloc name:	006S003W35D003S		
Monloc type:	Well		
Monloc desc:	Not Reported		
Huc code:	18070302	Drainagearea value:	Not Reported
Drainagearea Units:	Not Reported	Contrib drainagearea:	Not Reported
Contrib drainagearea units:	Not Reported	Latitude:	33.6114131
Longitude:	-117.1691993	Sourcemap scale:	Not Reported
Horiz Acc measure:	1	Horiz Acc measure units:	seconds
Horiz Collection method:	Interpolated from map		
Horiz coord refsys:	NAD83	Vert measure val:	1540.00
Vert measure units:	feet	Vertacc measure val:	20
Vert accmeasure units:	feet		
Vertcollection method:	Interpolated from topographic map		
Vert coord refsys:	NGVD29	Countrycode:	US
Aquifername:	Other aquifers		
Formation type:	Not Reported		
Aquifer type:	Not Reported		
Construction date:	19480101	Welldepth:	50
Welldepth units:	ft	Wellholedepth:	Not Reported
Wellholedepth units:	Not Reported		

Ground-water levels, Number of Measurements: 0

I24
NNE **FED USGS** **USGS40000136002**
1/2 - 1 Mile
Lower

Org. Identifier:	USGS-CA		
Formal name:	USGS California Water Science Center		
Monloc Identifier:	USGS-333642117100101		
Monloc name:	006S003W35D001S		
Monloc type:	Well		
Monloc desc:	Not Reported		
Huc code:	18070302	Drainagearea value:	Not Reported
Drainagearea Units:	Not Reported	Contrib drainagearea:	Not Reported
Contrib drainagearea units:	Not Reported	Latitude:	33.6116908
Longitude:	-117.1678104	Sourcemap scale:	Not Reported
Horiz Acc measure:	1	Horiz Acc measure units:	seconds
Horiz Collection method:	Interpolated from map		
Horiz coord refsys:	NAD83	Vert measure val:	1540.00
Vert measure units:	feet	Vertacc measure val:	20
Vert accmeasure units:	feet		
Vertcollection method:	Interpolated from topographic map		
Vert coord refsys:	NGVD29	Countrycode:	US
Aquifername:	Other aquifers		
Formation type:	Not Reported		
Aquifer type:	Not Reported		
Construction date:	19480101	Welldepth:	50
Welldepth units:	ft	Wellholedepth:	Not Reported
Wellholedepth units:	Not Reported		

Ground-water levels, Number of Measurements: 0

Map ID Direction Distance Elevation	Database	EDR ID Number
I25 **NNE** **1/2 - 1 Mile** **Lower**	**FED USGS**	**USGS40000136003**

Org. Identifier:	USGS-CA		
Formal name:	USGS California Water Science Center		
Monloc Identifier:	USGS-333642117100102		
Monloc name:	006S003W35D002S		
Monloc type:	Well		
Monloc desc:	Not Reported		
Huc code:	18070302	Drainagearea value:	Not Reported
Drainagearea Units:	Not Reported	Contrib drainagearea:	Not Reported
Contrib drainagearea units:	Not Reported	Latitude:	33.6116908
Longitude:	-117.1678104	Sourcemap scale:	Not Reported
Horiz Acc measure:	1	Horiz Acc measure units:	seconds
Horiz Collection method:	Interpolated from map		
Horiz coord refsys:	NAD83	Vert measure val:	1540.00
Vert measure units:	feet	Vertacc measure val:	20
Vert accmeasure units:	feet		
Vertcollection method:	Interpolated from topographic map		
Vert coord refsys:	NGVD29	Countrycode:	US
Aquifername:	Other aquifers		
Formation type:	Not Reported		
Aquifer type:	Not Reported		
Construction date:	Not Reported	Welldepth:	Not Reported
Welldepth units:	Not Reported	Wellholedepth:	Not Reported
Wellholedepth units:	Not Reported		

Ground-water levels, Number of Measurements: 0

---

26 **NW** **1/2 - 1 Mile** **Higher**	**FED USGS**	**USGS40000135941**

Org. Identifier:	USGS-CA		
Formal name:	USGS California Water Science Center		
Monloc Identifier:	USGS-333628117105801		
Monloc name:	006S003W34F001S		
Monloc type:	Well		
Monloc desc:	Not Reported		
Huc code:	18070302	Drainagearea value:	Not Reported
Drainagearea Units:	Not Reported	Contrib drainagearea:	Not Reported
Contrib drainagearea units:	Not Reported	Latitude:	33.6078019
Longitude:	-117.1836444	Sourcemap scale:	Not Reported
Horiz Acc measure:	1	Horiz Acc measure units:	seconds
Horiz Collection method:	Interpolated from map		
Horiz coord refsys:	NAD83	Vert measure val:	1680.00
Vert measure units:	feet	Vertacc measure val:	20
Vert accmeasure units:	feet		
Vertcollection method:	Interpolated from topographic map		
Vert coord refsys:	NGVD29	Countrycode:	US
Aquifername:	Other aquifers		
Formation type:	Not Reported		

Aquifer type:	Not Reported		
Construction date:	19650101	Welldepth:	120
Welldepth units:	ft	Wellholedepth:	Not Reported
Wellholedepth units:	Not Reported		

Ground-water levels, Number of Measurements: 1

Date	Feet below Surface	Feet to Sealevel
1968-04-01	18.00	

H27
NNE
1/2 - 1 Mile
Higher

FED USGS **USGS40000136010**

Org. Identifier:	USGS-CA		
Formal name:	USGS California Water Science Center		
Monloc Identifier:	USGS-333644117100601		
Monloc name:	006S003W26N002S		
Monloc type:	Well		
Monloc desc:	Not Reported		
Huc code:	18070302	Drainagearea value:	Not Reported
Drainagearea Units:	Not Reported	Contrib drainagearea:	Not Reported
Contrib drainagearea units:	Not Reported	Latitude:	33.6122464
Longitude:	-117.1691993	Sourcemap scale:	Not Reported
Horiz Acc measure:	1	Horiz Acc measure units:	seconds
Horiz Collection method:	Interpolated from map		
Horiz coord refsys:	NAD83	Vert measure val:	1550.00
Vert measure units:	feet	Vertacc measure val:	20
Vert accmeasure units:	feet		
Vertcollection method:	Interpolated from topographic map		
Vert coord refsys:	NGVD29	Countrycode:	US
Aquifername:	Other aquifers		
Formation type:	Not Reported		
Aquifer type:	Not Reported		
Construction date:	19510101	Welldepth:	64
Welldepth units:	ft	Wellholedepth:	Not Reported
Wellholedepth units:	Not Reported		

Ground-water levels, Number of Measurements: 0

H28
North
1/2 - 1 Mile
Higher

FED USGS **USGS40000136018**

Org. Identifier:	USGS-CA		
Formal name:	USGS California Water Science Center		
Monloc Identifier:	USGS-333645117100701		
Monloc name:	006S003W26N001S		
Monloc type:	Well		
Monloc desc:	Not Reported		
Huc code:	18070302	Drainagearea value:	Not Reported
Drainagearea Units:	Not Reported	Contrib drainagearea:	Not Reported
Contrib drainagearea units:	Not Reported	Latitude:	33.6125241
Longitude:	-117.1694771	Sourcemap scale:	Not Reported

Horiz Acc measure:	1	Horiz Acc measure units:	seconds
Horiz Collection method:	Interpolated from map		
Horiz coord refsys:	NAD83	Vert measure val:	1550.00
Vert measure units:	feet	Vertacc measure val:	20
Vert accmeasure units:	feet		
Vertcollection method:	Interpolated from topographic map		
Vert coord refsys:	NGVD29	Countrycode:	US
Aquifername:	Other aquifers		
Formation type:	Not Reported		
Aquifer type:	Not Reported		
Construction date:	19310101	Welldepth:	28
Welldepth units:	ft	Wellholedepth:	Not Reported
Wellholedepth units:	Not Reported		

Ground-water levels, Number of Measurements: 0

29
NW
1/2 - 1 Mile
Higher

FED USGS **USGS40000135932**

Org. Identifier:	USGS-CA		
Formal name:	USGS California Water Science Center		
Monloc Identifier:	USGS-333626117110301		
Monloc name:	006S003W34E004S		
Monloc type:	Well		
Monloc desc:	Not Reported		
Huc code:	18070302	Drainagearea value:	Not Reported
Drainagearea Units:	Not Reported	Contrib drainagearea:	Not Reported
Contrib drainagearea units:	Not Reported	Latitude:	33.6072464
Longitude:	-117.1850333	Sourcemap scale:	Not Reported
Horiz Acc measure:	1	Horiz Acc measure units:	seconds
Horiz Collection method:	Interpolated from map		
Horiz coord refsys:	NAD83	Vert measure val:	1670.00
Vert measure units:	feet	Vertacc measure val:	20
Vert accmeasure units:	feet		
Vertcollection method:	Interpolated from topographic map		
Vert coord refsys:	NGVD29	Countrycode:	US
Aquifername:	Other aquifers		
Formation type:	Not Reported		
Aquifer type:	Not Reported		
Construction date:	Not Reported	Welldepth:	400
Welldepth units:	ft	Wellholedepth:	Not Reported
Wellholedepth units:	Not Reported		

Ground-water levels, Number of Measurements: 1

Date	Feet below Surface	Feet to Sealevel
1968-04-01	111.00	

J30
NW
1/2 - 1 Mile
Higher

FED USGS **USGS40000135978**

Org. Identifier:	USGS-CA		
Formal name:	USGS California Water Science Center		
Monloc Identifier:	USGS-333636117105201		
Monloc name:	006S003W34C001S		
Monloc type:	Well		
Monloc desc:	Not Reported		
Huc code:	18070302	Drainagearea value:	Not Reported
Drainagearea Units:	Not Reported	Contrib drainagearea:	Not Reported
Contrib drainagearea units:	Not Reported	Latitude:	33.6100241
Longitude:	-117.1819777	Sourcemap scale:	Not Reported
Horiz Acc measure:	1	Horiz Acc measure units:	seconds
Horiz Collection method:	Interpolated from map		
Horiz coord refsys:	NAD83	Vert measure val:	1750.00
Vert measure units:	feet	Vertacc measure val:	20
Vert accmeasure units:	feet		
Vertcollection method:	Interpolated from topographic map		
Vert coord refsys:	NGVD29	Countrycode:	US
Aquifername:	Other aquifers		
Formation type:	Not Reported		
Aquifer type:	Not Reported		
Construction date:	19650101	Welldepth:	100
Welldepth units:	ft	Wellholedepth:	Not Reported
Wellholedepth units:	Not Reported		

Ground-water levels, Number of Measurements: 1

Date	Feet below Surface	Feet to Sealevel
1968-04-01	43.00	

31
SE
1/2 - 1 Mile
Lower

FED USGS **USGS40000135691**

Org. Identifier:	USGS-CA		
Formal name:	USGS California Water Science Center		
Monloc Identifier:	USGS-333529117093401		
Monloc name:	007S003W02G001S		
Monloc type:	Well		
Monloc desc:	Not Reported		
Huc code:	18070302	Drainagearea value:	Not Reported
Drainagearea Units:	Not Reported	Contrib drainagearea:	Not Reported
Contrib drainagearea units:	Not Reported	Latitude:	33.5914137
Longitude:	-117.16031	Sourcemap scale:	Not Reported
Horiz Acc measure:	1	Horiz Acc measure units:	seconds
Horiz Collection method:	Interpolated from map		
Horiz coord refsys:	NAD83	Vert measure val:	1430.00
Vert measure units:	feet	Vertacc measure val:	20
Vert accmeasure units:	feet		
Vertcollection method:	Interpolated from topographic map		
Vert coord refsys:	NGVD29	Countrycode:	US
Aquifername:	Other aquifers		
Formation type:	Not Reported		

Aquifer type:	Not Reported		
Construction date:	Not Reported	Welldepth:	13
Welldepth units:	ft	Wellholedepth:	Not Reported
Wellholedepth units:	Not Reported		

Ground-water levels, Number of Measurements: 1

Date	Feet below Surface	Feet to Sealevel
1968-01-01	10.00	

32
North
1/2 - 1 Mile
Higher

FED USGS **USGS40000136021**

Org. Identifier:	USGS-CA		
Formal name:	USGS California Water Science Center		
Monloc Identifier:	USGS-333646117100701		
Monloc name:	006S003W26N003S		
Monloc type:	Well		
Monloc desc:	Not Reported		
Huc code:	18070302	Drainagearea value:	Not Reported
Drainagearea Units:	Not Reported	Contrib drainagearea:	Not Reported
Contrib drainagearea units:	Not Reported	Latitude:	33.6128019
Longitude:	-117.1694771	Sourcemap scale:	Not Reported
Horiz Acc measure:	1	Horiz Acc measure units:	seconds
Horiz Collection method:	Interpolated from map		
Horiz coord refsys:	NAD83	Vert measure val:	1450.00
Vert measure units:	feet	Vertacc measure val:	20
Vert accmeasure units:	feet		
Vertcollection method:	Interpolated from topographic map		
Vert coord refsys:	NGVD29	Countrycode:	US
Aquifername:	Other aquifers		
Formation type:	Not Reported		
Aquifer type:	Not Reported		
Construction date:	19500101	Welldepth:	52
Welldepth units:	ft	Wellholedepth:	Not Reported
Wellholedepth units:	Not Reported		

Ground-water levels, Number of Measurements: 0

J33
NW
1/2 - 1 Mile
Higher

FED USGS **USGS40000135979**

Org. Identifier:	USGS-CA		
Formal name:	USGS California Water Science Center		
Monloc Identifier:	USGS-333636117105301		
Monloc name:	006S003W34C002S		
Monloc type:	Well		
Monloc desc:	Not Reported		
Huc code:	18070302	Drainagearea value:	Not Reported
Drainagearea Units:	Not Reported	Contrib drainagearea:	Not Reported
Contrib drainagearea units:	Not Reported	Latitude:	33.6100241
Longitude:	-117.1822555	Sourcemap scale:	Not Reported

Horiz Acc measure:	1	Horiz Acc measure units:	seconds
Horiz Collection method:	Interpolated from map		
Horiz coord refsys:	NAD83	Vert measure val:	1740.00
Vert measure units:	feet	Vertacc measure val:	20
Vert accmeasure units:	feet		
Vertcollection method:	Interpolated from topographic map		
Vert coord refsys:	NGVD29	Countrycode:	US
Aquifername:	Other aquifers		
Formation type:	Not Reported		
Aquifer type:	Not Reported		
Construction date:	19650101	Welldepth:	294
Welldepth units:	ft	Wellholedepth:	Not Reported
Wellholedepth units:	Not Reported		

Ground-water levels, Number of Measurements: 1

Date	Feet below Surface	Feet to Sealevel
1968-04-01	56.00	

GEOCHECK® - PHYSICAL SETTING SOURCE MAP FINDINGS
RADON

AREA RADON INFORMATION

State Database: CA Radon

Radon Test Results

Zipcode	Num Tests	> 4 pCi/L
92563	21	2

Federal EPA Radon Zone for RIVERSIDE County: 2

Note: Zone 1 indoor average level > 4 pCi/L.
: Zone 2 indoor average level >= 2 pCi/L and <= 4 pCi/L.
: Zone 3 indoor average level < 2 pCi/L.

Federal Area Radon Information for RIVERSIDE COUNTY, CA

Number of sites tested: 12

Area	Average Activity	% <4 pCi/L	% 4-20 pCi/L	% >20 pCi/L
Living Area - 1st Floor	0.117 pCi/L	100%	0%	0%
Living Area - 2nd Floor	0.450 pCi/L	100%	0%	0%
Basement	1.700 pCi/L	100%	0%	0%

PHYSICAL SETTING SOURCE RECORDS SEARCHED

TOPOGRAPHIC INFORMATION

USGS 7.5' Digital Elevation Model (DEM)
Source: United States Geologic Survey
EDR acquired the USGS 7.5' Digital Elevation Model in 2002 and updated it in 2006. The 7.5 minute DEM corresponds to the USGS 1:24,000- and 1:25,000-scale topographic quadrangle maps. The DEM provides elevation data with consistent elevation units and projection.

Current USGS 7.5 Minute Topographic Map
Source: U.S. Geological Survey

HYDROLOGIC INFORMATION

Flood Zone Data: This data was obtained from the Federal Emergency Management Agency (FEMA). It depicts 100-year and 500-year flood zones as defined by FEMA. It includes the National Flood Hazard Layer (NFHL) which incorporates Flood Insurance Rate Map (FIRM) data and Q3 data from FEMA in areas not covered by NFHL.
Source: FEMA
Telephone: 877-336-2627
Date of Government Version: 2003, 2015

NWI: National Wetlands Inventory. This data, available in select counties across the country, was obtained by EDR in 2002, 2005 and 2010 from the U.S. Fish and Wildlife Service.

State Wetlands Data: Wetland Inventory
Source: Department of Fish & Game
Telephone: 916-445-0411

HYDROGEOLOGIC INFORMATION

AQUIFLOW[R] Information System
Source: EDR proprietary database of groundwater flow information
EDR has developed the AQUIFLOW Information System (AIS) to provide data on the general direction of groundwater flow at specific points. EDR has reviewed reports submitted to regulatory authorities at select sites and has extracted the date of the report, hydrogeologically determined groundwater flow direction and depth to water table information.

GEOLOGIC INFORMATION

Geologic Age and Rock Stratigraphic Unit
Source: P.G. Schruben, R.E. Arndt and W.J. Bawiec, Geology of the Conterminous U.S. at 1:2,500,000 Scale - A digital representation of the 1974 P.B. King and H.M. Beikman Map, USGS Digital Data Series DDS - 11 (1994).

STATSGO: State Soil Geographic Database
Source: Department of Agriculture, Natural Resources Conservation Service (NRCS)
The U.S. Department of Agriculture's (USDA) Natural Resources Conservation Service (NRCS) leads the national Conservation Soil Survey (NCSS) and is responsible for collecting, storing, maintaining and distributing soil survey information for privately owned lands in the United States. A soil map in a soil survey is a representation of soil patterns in a landscape. Soil maps for STATSGO are compiled by generalizing more detailed (SSURGO) soil survey maps.

SSURGO: Soil Survey Geographic Database
Source: Department of Agriculture, Natural Resources Conservation Service (NRCS)
Telephone: 800-672-5559
SSURGO is the most detailed level of mapping done by the Natural Resources Conservation Service, mapping scales generally range from 1:12,000 to 1:63,360. Field mapping methods using national standards are used to construct the soil maps in the Soil Survey Geographic (SSURGO) database. SSURGO digitizing duplicates the original soil survey maps. This level of mapping is designed for use by landowners, townships and county natural resource planning and management.

PHYSICAL SETTING SOURCE RECORDS SEARCHED

LOCAL / REGIONAL WATER AGENCY RECORDS

FEDERAL WATER WELLS

PWS: Public Water Systems
Source: EPA/Office of Drinking Water
Telephone: 202-564-3750
Public Water System data from the Federal Reporting Data System. A PWS is any water system which provides water to at least 25 people for at least 60 days annually. PWSs provide water from wells, rivers and other sources.

PWS ENF: Public Water Systems Violation and Enforcement Data
Source: EPA/Office of Drinking Water
Telephone: 202-564-3750
Violation and Enforcement data for Public Water Systems from the Safe Drinking Water Information System (SDWIS) after August 1995. Prior to August 1995, the data came from the Federal Reporting Data System (FRDS).

USGS Water Wells: USGS National Water Inventory System (NWIS)
This database contains descriptive information on sites where the USGS collects or has collected data on surface water and/or groundwater. The groundwater data includes information on wells, springs, and other sources of groundwater.

STATE RECORDS

Water Well Database
Source: Department of Water Resources
Telephone: 916-651-9648

California Drinking Water Quality Database
Source: Department of Public Health
Telephone: 916-324-2319
The database includes all drinking water compliance and special studies monitoring for the state of California since 1984. It consists of over 3,200,000 individual analyses along with well and water system information.

OTHER STATE DATABASE INFORMATION

California Oil and Gas Well Locations
Source: Department of Conservation
Telephone: 916-323-1779
Oil and Gas well locations in the state.

RADON

State Database: CA Radon
Source: Department of Health Services
Telephone: 916-324-2208
Radon Database for California

Area Radon Information
Source: USGS
Telephone: 703-356-4020
The National Radon Database has been developed by the U.S. Environmental Protection Agency (USEPA) and is a compilation of the EPA/State Residential Radon Survey and the National Residential Radon Survey. The study covers the years 1986 - 1992. Where necessary data has been supplemented by information collected at private sources such as universities and research institutions.

EPA Radon Zones
Source: EPA
Telephone: 703-356-4020
Sections 307 & 309 of IRAA directed EPA to list and identify areas of U.S. with the potential for elevated indoor radon levels.

PHYSICAL SETTING SOURCE RECORDS SEARCHED

OTHER

Airport Landing Facilities: Private and public use landing facilities
Source: Federal Aviation Administration, 800-457-6656

Epicenters: World earthquake epicenters, Richter 5 or greater
Source: Department of Commerce, National Oceanic and Atmospheric Administration

California Earthquake Fault Lines: The fault lines displayed on EDR's Topographic map are digitized quaternary fault lines, prepared in 1975 by the United State Geological Survey. Additional information (also from 1975) regarding activity at specific fault lines comes from California's Preliminary Fault Activity Map prepared by the California Division of Mines and Geology.

STREET AND ADDRESS INFORMATION

© 2015 TomTom North America, Inc. All rights reserved. This material is proprietary and the subject of copyright protection and other intellectual property rights owned by or licensed to Tele Atlas North America, Inc. The use of this material is subject to the terms of a license agreement. You will be held liable for any unauthorized copying or disclosure of this material.

Appendix D

Phase I / TSA Environmental Site Assessment (ESA) User Requirements

PROJECT ADDRESS: APNs 392-27-30;-31;-32;-33

In conformance with ASTM Standard E1527-13 and in order to qualify for one of the Landowner Liability Protections (LLPs) offered by the Small Business Liability Relief and Brownfields Revitalization Act of 2001 (the "Brownfields Amendments"),the user must conduct the following inquiries required by 40 CFR 312.25, 312.28, 312.29, 312.30, and 312.31. These inquiries must also be conducted by EPA Brownfield Assessment and Characterization grantees. The user should provide the following information to the environmental professional. **Failure to conduct these inquiries could result in a determination that "all appropriate inquiries" is not complete**. Attach additional pages, if needed.

GENERAL INFORMATION TO ASSIST ENVIRONMENTAL PROFESSIONAL:

Purpose of ESA:

☐ :Sell ☒ :Purchase ☐ :Refinance ☐ :Foreclosure ☐ :Other, list-

Type of property:

☐ :Commercial ☐ :Industrial ☒ :Vacant ☐ :Other, list-

Property details, list-

Are Site Plans and/or any previous Environmental Site Assessment Reports/documents concerning the property and its environmental condition available?

☒ :No ☐ :Yes, list -

*Documents should be provided to the Environmental Professional

Desired Scope of Services:

☐ :Transaction Screen Analysis in accordance with ASTM E1528-14
☒ :Phase I ESA with no additional non-ASTM services
☐ :Phase I ESA with the following additional non-ASTM services, list-

What parties will rely on the ESA (e.g., the user, financial institution, etc.)?

List: FINANCIAL INSTITUTIONS - PARTNERSHIP. CITY OF MURRIETA

Who is the site contact (to arrange a site visit) and how may the contact be reached?

Contact name: RANDY WEISSER
Relation to property: PARTOWNER
Phone number/email: 760-897-0863

USER QUESTIONNAIRE:

(1.) Environmental liens that are filed or recorded against the property (40 CFR 312.25): Did a search of recorded land title records (or judicial records) identify any environmental liens filed or recorded against the property under federal, tribal, state or local law?

☐ **Yes** (list):

☒ **No**

(2.) Activity and use limitations (AULs) that are in place on the property or that have been filed or recorded against the property (40 CFR 312.26(a)(1)(v) and vi)): Did a search of recorded land title records (or judicial records) identify any AULs, such as engineering controls, land use restrictions or institutional controls that are in place at the property and/or have been filed or recorded against the property under federal, tribal, state or local law?

☐ **Yes** (list):

☒ **No**

(3.) Specialized knowledge or experience of the person seeking to qualify for the LLP (40 CFR 312.28): Do you have any specialized knowledge or experience related to the property or nearby properties? For example, are you involved in the same line of business as the current or former occupants of the property or an adjoining property so that you would have specialized knowledge of the chemicals and processes used by this type of business?

☐ **Yes** (list):

☒ **No**

(4.) Relationship of the purchase price to the fair market value of the property if it were not contaminated (40 CFR 312.29):

Does the purchase price being paid for this property reasonably reflect the fair market value of the property?

☒ **Yes** ☐ **No**

If you conclude that there is a difference (answer **No**), have you considered whether the lower purchase price is because contamination is known or believed to be present at the property?

☒ **Yes** (list): NO KNOWN CONTAMINATE

☐ **No**

(5.) Commonly known or reasonably ascertainable information about the property (40 CFR 312.30):

Do you know the past uses of this property?

☐ **Yes** (list):

☒ **No**

Do you know of specific chemicals that are present or once were present at the property?

☐ **Yes** (list):

☒ **No**

Do you know of Underground Storage Tanks that are present or once were present at the property?

☐ **Yes** (list):

☒ **No**

Do you know of spills or other chemical releases that have taken place at the property?

☐ **Yes** (list):

☒ **No**

Do you know of any environmental cleanups that have taken place at the property?

☐ **Yes** (list):

☒ **No**

(6.) The degree of obviousness of the presence or likely presence of contamination at the property, and the ability to detect the contamination by appropriate investigation (40 CFR 312.31): Based on your knowledge and experience related to the property are there any obvious indicators that point to the presence or likely presence of releases at the property?

☐ **Yes** (list):

☒ **No**

User Name (printed): RANDY WEISSER

Company (if applicable):

User Signature: W

Date: 8-11-17

TRANSACTION SCREEN QUESTIONNAIRE (attach additional pages, if needed)

(1a.) Is the property *currently used*, or used in the *past*, for research, military and/or industrial use?

☐ Yes ☒ No ☐ Unknown -If yes, describe:

(1b.) Are any of the adjoining properties *currently used*, or have been used in the *past*, for research, military and/or industrial use? ☐ Yes ☒ No ☐ Unknown -If yes, describe:

(2a.) Is the property *currently used*, or used in the *past*, as a gasoline station, motor repair facility, commercial printing facility, dry cleaners, photo developing lab, junkyard or landfill or as a waste treatment, storage, disposal, processing or recycling facility? ☐ Yes ☒ No ☐ Unknown

If yes, describe (and identify which):

(2a.) Are any of the adjoining properties *currently used*, or have been used in the *past*, as a gasoline station, motor repair facility, commercial printing facility, dry cleaners, photo developing lab, junkyard or landfill or as a waste treatment, storage, disposal, processing or recycling facility?

☐ Yes ☒ No ☐ Unknown -If yes, describe (and identify which):

(3.) Are there *currently*, or have there been in the *past*, any damaged or discarded automotive or industrial batteries, pesticides, paints or other chemicals in individual containers larger than 5-gallon stored or used at the property or facility? ☐ Yes ☐ No ☒ Unknown -If yes, describe:

(4.) Are there *currently*, or have there been in the *past*, any industrial drums, typically 55-gallon, or sacks of chemicals located on the property or facility? ☐ Yes ☐ No ☒ Unknown -If yes, describe:

☐

(5.) Did you observe evidence or do you have prior knowledge that fill dirt has been brought onto the property that originated from a *contaminated site* or from an *unknown origin*?

☐ Yes ☒ No ☐ Unknown -If yes, describe:

(6.) Are there *currently*, or have there been in the *past*, any pits, ponds or lagoons located on the property in connection with waste treatment or waste disposal?

☐ Yes ☒ No ☐ Unknown -If yes, describe:

(7.) Is there *currently*, or has there been in the *past*, any stained soil on the property?

☐ Yes ☐ No ☒ Unknown -If yes, describe:

(8.) Are there *currently*, or has there been in the *past*, any registered or unregistered storage tanks (above or under-ground) located on the property? ☐ Yes ☐ No ☒ Unknown

If yes, where are they located? Number, Size, Content

(9.) Are there *currently*, or has there been in the *past*, any vent pipes, fill pipes or access ways indicating a fill pipe protruding from the ground on the property or adjacent to any structure located on the property? ☐ Yes ☒ No ☐ Unknown -If yes, describe (include location):

(10.) Are there *currently*, or has there been in the *past*, any flooring, drains or walls located within the facility that are stained by substances other than water or are emitting foul odors?

☐ Yes ☒ No ☐ Unknown -If yes, describe:

(11a.) If the property is served by a private well or non-public water system, is there evidence or do you have prior knowledge that contaminants have been identified in the well or system that exceed guidelines applicable to the water system? ☐ Yes ☐ No ☒ Unknown Non-applicable
-If yes, describe:

(11b.) If the property is served by a private well or non-public water system, is there evidence or do you have prior knowledge that the well has been designated as contaminated by any government environmental/health agency? ☐ Yes ☒ No ☐ Unknown Non-applicable
-If yes, describe:

(12.) Does the owner or occupant of the property have any knowledge of environmental liens or governmental notification relating to *past* or *recurrent* violations of environmental laws with respect to the property or any facility located on the property? ☐ Yes ☒ No ☐ Unknown

-If yes, describe:

(13.) Has the owner or occupant of the property been informed of the *current* or *past* existence of hazardous substances or petroleum products with respect to the property or any facility located on the property? ☐ Yes ☐ No ☒ Unknown -If yes, describe:

(14.) Has the owner or occupant of the property been informed of the *current* or *past* existence of environmental violations with respect to the property or any facility located on the property?

☐ Yes ☐ No ☒ Unknown -If yes, describe:

(15.) Does the owner or occupant of the property have any knowledge of any past environmental site assessments of the property or facility. (Phase I, II, sampling etc.) ☐ Yes ☐ No ☒ Unknown

If Yes, did the assessment indicate the presence of hazardous substances or petroleum products on, or contamination of, the property or recommended further assessment of the property?

☐ Yes ☐ No ☒ Unknown

Can you provide IWS with a copy (or copies) of any previous environmental assessments and/or documents in relation to the property? ☐ Yes ☒ No

(16.) Does the owner or occupant of the property have any knowledge of any past, threatened or pending lawsuits or administrative proceedings concerning a release or threatened release of any hazardous substances or petroleum products involving the property by any owner or occupant of the property? ☐ Yes ☐ No ☒ Unknown -If yes, describe:

(17a.) Does the property discharge waste water, on or adjacent to the property, other than storm water, into a storm water sewer system? ☐ Yes ☒ No ☐ Unknown -If yes, describe:

(17b.) Does the property discharge waste water, on or adjacent to the property, other than storm water, into a sanitary sewer system? ☐ Yes ☒ No ☐ Unknown -If yes, describe:

(18.) Did you observe evidence or do you have any prior knowledge that any hazardous substances or petroleum products, unidentified waste materials, tires, automotive or industrial batteries, or any other waste materials have been dumped above grade, buried and/or burned on the property?

☐ Yes ☒ No ☐ Unknown -If yes, describe

(19.) Is there a transformer, capacitor, or any hydraulic equipment for which there are any records indicating the presence of PCBs? ☐ Yes ☐ No ☒ Unknown -If yes, describe:

(20.) Are there any additional items of possible environmental concern regarding the property that have not been discussed in this interview? ☐ Yes ☒ No -If yes, describe:

Note: Helpful subject property documents that should be transmitted to IWS include the following:

- Environmental Site Assessment Reports
- Environmental Compliance Audit Reports
- Environmental permits
- UST/AST registrations
- Underground injection system registrations
- Hazardous Materials Inventories and Hazardous Materials Management Plans
- Risk assessments
- Geotechnical studies
- Recorded AULs (Activity and Use Limitations)

ASTM Transaction Screen Questionnaire
for the Phase I Environmental Site Assessment (E1527-13) & Environmental Transaction Screen Processes (E1528-14) 06)

In accordance with ASTM Standard Process E1527-13, the objective of an interview/questionnaire is to obtain information indicating Recognized Environmental Conditions (RECs) in connection with the property. This questionnaire is to be completed by the current/past property owner, occupant or anyone with past knowledge concerning the property, either in written form or verbally, with questions asked by IWS or User (Client) designated parties. All questions should be answered to the best of the respondent's actual knowledge and must be answered in good faith. Explanations to any answers, especially "Yes" answers, should be made in the space following the question or on a separate sheet, noting the question number. Please be as complete as possible; if you do not know the answer to a question, please check unknown. Following the site visit, it may be necessary for IWS or the preparer to ask clarifying questions of the interviewee(s).

IWS Project Name & Number: APNs 392-27-30-31-32-33
Project Address: _____
Interview type: ☐ : Verbal ☒ :Written

Person Interviewed: **Date:** 8-12-17
Name: RAHOY WEISSER
Company: FELICITA FINANCIAL
Address: 41623 MARGARITA RD
Contact Info: 760-837-0863
Relationship to property:
- ☐ :current property owner
- ☐ :former property owner
- ☐ :property occupant
- ☐ :site manager

☐ This interview was performed by: *OR*
Name: _____
Title: _____
of *IWS* Environmental (IWS)
phone: 714-893-6140
email: jim@iwsenvironmental.com

User/Client Information:
Name: _____
Company: _____
Address: _____
Contact Info: _____
Relationship to property:
- ☐ :property seller/owner
- ☒ :property buyer
- ☐ :financing entity
- ☐ :other, list ____ -

☐ This interview was performed/administered by:
Name: _____
Address: _____
Phone/fax: _____
Relationship to property, list:
Relationship to user (client), list:

The preparer represents that to the best of the preparer's knowledge the statements and facts made below are true and correct and to the best of the preparer's actual knowledge no material facts have been suppressed or misstated.

_____ Signature _____ (Preparer/Interviewer) Date

_____ Signature _____ (Interviewee, if available) Date

GENERAL HISTORY OF THE PROPERTY

When did you first obtain or begin managing this property? If you are not an owner, what is or was your relationship to the subject property? Are you still associated with the property?

PURCHASER

From whom did the current owner obtain the property? How long did the former owner hold the property?

UNKNOWN

What is the general history of the property? Please include what residential or business uses have been made of the property and when, and what structures were built or demolished and when. If it is agricultural, what general crops have been grown and when.

VACANT LAND

What is the general history and use of the adjacent properties and the general surrounding area?

North: VACANT

South: VACANT

East: VACANT

West: FREEWAY

PRESENCE OF ASBESTOS IN ON-SITE STRUCTURE(S)

Has an asbestos survey been performed on the property buildings? ☐ Yes ☒ No Unknown

If YES, assuming the survey included physical sampling by a qualified firm, was the property free of asbestos, or not free of asbestos? ☐ Free ☐ Not Free ☐ Unknown

Explain as appropriate; do you have a copy of the survey report? ☐ Yes ☐ No
*if a copy is available, please provide to IWS

Do you have any past or present knowledge of asbestos-containing materials (ACMs) on the property? ☐ Yes ☒ No Unknown

If yes, describe:

ADDITIONAL HAZARDS

Lead-based Paint (LBP): Are you aware of the presence of LBP-coated surfaces on the property structure(s)? ☐ Yes ☐ No ☒ Unknown

If yes, describe:

Is there any evidence on the subject property of illegal or dangerous on-site application, handling or storage of maintenance chemicals such as pesticides, rodenticides, fertilizers, cleaners, paint solvents, swimming pool cleaners, etc.? ☐ Yes ☐ No ☒ Unknown

If yes, describe:

Have there ever been any dry wells, sumps, separators (or clarifiers or grease traps) or in-ground hydraulic lifts on the property? ☐ Yes ☐ No ☒ Unknown

If yes, describe (include where, what use and size, if known):

SUBJECT PROPERTY UTILITY INFORMATION

Is water currently provided by: ☒ public water system ☐ well ☐ private company

List name of utility provider and/or location of well, connection date: ☐ none or list-
EMWD

Electrical utility provider and estimated connection date: ☒ none or list-

Natural gas utility provider and estimated connection date: ☒ none or list-

Does the property discharge waste water to a : ☐ municipal sewer sanitary system; ☐ on-site sewage treatment system; ☐ on-site septic system; or ☒ there is no sewer utility/septic on-site.

If the property is served by a septic system or systems, please list the location of the system (is a permit available?):
N/A

Appendix E

THIS MAP WAS PREPARED FOR ASSESSMENT PURPOSES ONLY. NO LIABILITY IS ASSUMED FOR THE ACCURACY OF THE DATA SHOWN. ASSESSOR'S PARCEL MAY NOT COMPLY WITH LOCAL LOT-SPLIT OR BUILDING SITE ORDINANCES.

392-27

359-50

POR. SE, SEC. 34, 35 T. 6S, R. 3W

CITY OF MURRIETA

TRA 024-141
024-307
024-351
024-366

N
W E
S

1 " = 200 '

Legend

- Lot Lines
- Right-Of-Way
- Old Lot Lines
- Reference R.O.W
- Other Easements
- Lease Area
- Subdivision Tic Mark

GENTLEBROOK CT
LARABEE CT
WOBURN CT
CHARLESTON CT
LAJUNE STREET
VIRIDIAN STREET
PAPILLION ST
ALPENTIAL LN
SATTERLEE LN
SPRINGVALE LN
ELLISON LN
DARRINGTON AVE
HAZELHURST STREET
HAZELHURST AVE
LOGANBERRY AVE
MAPLE VALLEY AVE
SIERRA LN
McELWAIN RD.
CLINTON KEITH RD
CATT RD
KALMIA ST. (VAC.)
I-215
CLINTON KEITH RD.

271 1-87
272 1-51 2.83 AC M/L
273 1-75,77 12.77 AC M/L
LOT 1 CM 77
LOT C 29
LOT A
LOT B
LOT F
LOT G
PAR 1 EX 21
PAR 2 05 2.31 AC NT
PAR 3 39
PAR 4 40
PAR 5 41
PAR 6 42
PAR 1 37
PAR 2 38
PAR 2 22 1.28 AC
PAR 3 23
PAR 4 24 1.43 AC
PAR 5 35
PAR 5 34 1.54 AC ML
POR PAR 5
56 2.11 AC M/L
55 1.20 AC M/L
57
58
270
31 3.43 AC M/L
32
33 3.06 AC ML
30 1.33 AC M/L

Date	Old Number	New Number
2/2/2005	15	17,ST
9/12/2005	16	18,ST
10/4/2006	260-016	21-27
10/4/2006	6	19,20
10/4/2006	2,3,7,19	260-016
12/11/2006	1	28,29
1/18/2007	26-27	PG.45
10/10/2007	28	271-1-85
10/10/2007	28	273-1-76
10/10/2007	28	272-1-51
9/8/2009	18	30,ST
9/8/2009	17	ST
9/8/2009	13	31,ST
9/8/2009	14	32,ST
9/8/2009	ADD ASMT	33
1/25/2010	25	34-35
1/12/2012	4,8	36
1/12/2012	36	37-42
12/26/2012	12	43,ST
12/26/2012	ADD ASMT	44
3/5/2016	273-76	77,ST
11/4/2016	11	45-47
11/4/2016	20	48-49
11/4/2016	43	50-52
11/4/2016	44	53-54
11/4/2016	47,52	55
11/4/2016	46,49,51,54	56
11/4/2016	10,45,53	57
11/4/2016	9	58,ST

Data

CM 187/10
PM 31/36, PM 71/27
STATE HWY MAPS 913054,55,61,62,63

Bk 392 Pg 22 | Bk 392 Pg 42 | Bk 392 Pg 41 | Bk 392 Pg 45 | Bk 392 Pg 29 | Pg 23 | Bk 900 Pg 10 | Bk 900 Pg 09 | Bk 900 Pg 04 | Bk 900 Pg 03

Map Reference *

PM 64/94 PARCEL MAP NO. 11972
MB 412/38 - 40 TRACT NO. 32475
CM 192/1 - 61 LOTS 1,C #0537771 08/21/07
PM 217/75 - 80 PARCEL MAP NO. 32893
PM 233/19 - 22 PARCEL MAP NO. 36268
MB 343/67 - 69 TRACT MAP NO. 29556

Dec 2016

ASSESSOR'S MAP BK392 PG. 27
Riverside County, Calif.

jtobin

THIS MAP WAS PREPARED FOR ASSESSMENT PURPOSES ONLY. NO LIABILITY IS ASSUMED FOR THE ACCURACY OF THE DATA SHOWN. ASSESSOR'S PARCEL MAY NOT COMPLY WITH LOCAL LOT-SPLIT OR BUILDING SITE ORDINANCES.

NOV 29 2007

POR.SE 34 T.6S.,R.3W
CITY OF MURRIETA

T.R.A. 024-141

392-271

FLOOR 1
SHEET 2 OF 4

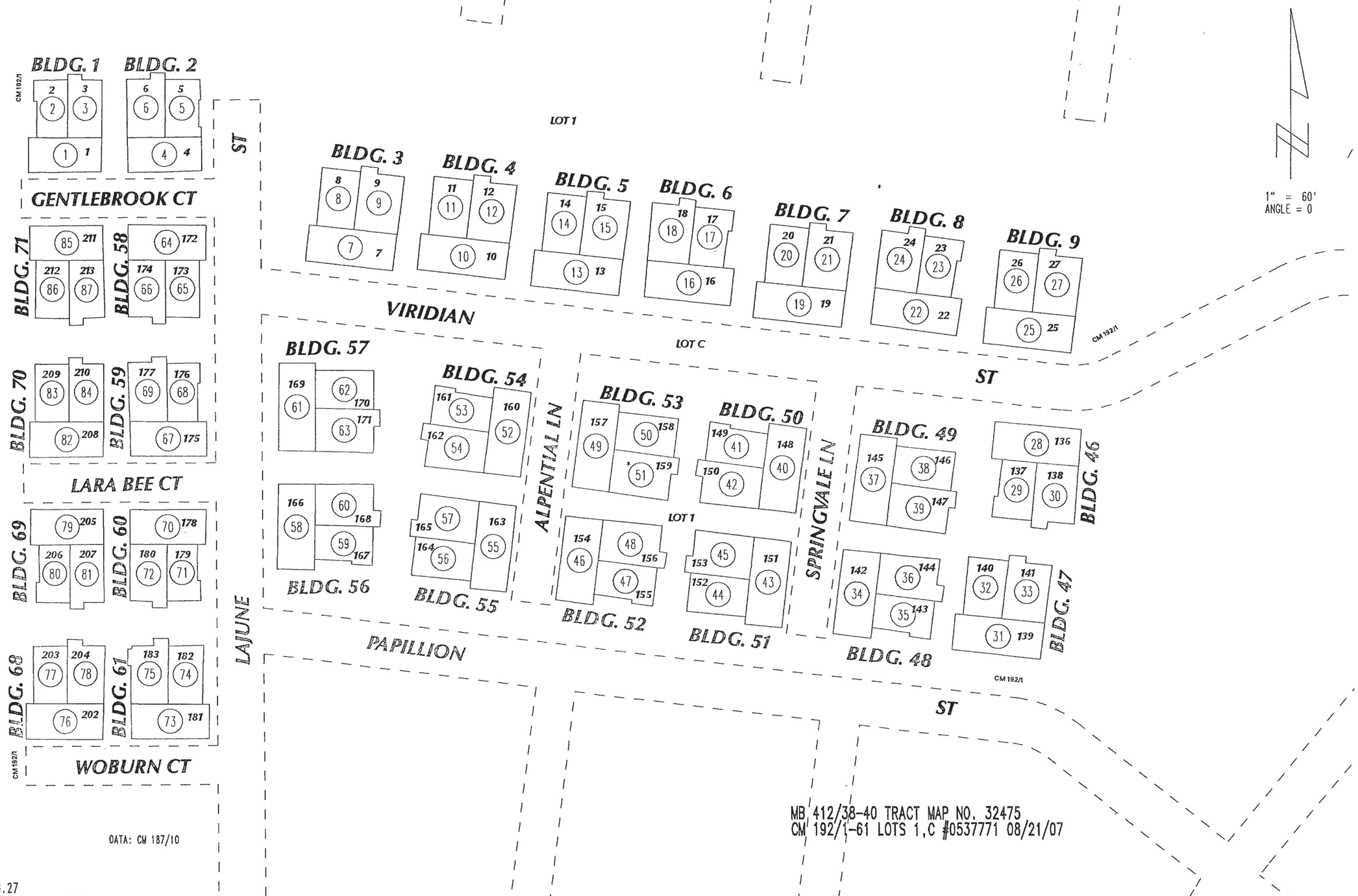

ASSESSOR'S MAP BK392 PG.27
Riverside County, Calif.

Nov 2007

THIS MAP WAS PREPARED FOR ASSESSMENT PURPOSES ONLY. NO LIABILITY IS ASSUMED FOR THE ACCURACY OF THE DATA SHOWN. ASSESSOR'S PARCEL MAY NOT COMPLY WITH LOCAL LOT-SPLIT OR BUILDING SITE ORDINANCES.

NOV 29 2007

POR.SE 34 T.6S.,R.3W
CITY OF MURRIETA

T.R.A. 024-141

392-272
FLOOR 1
SHEET 3 OF 4

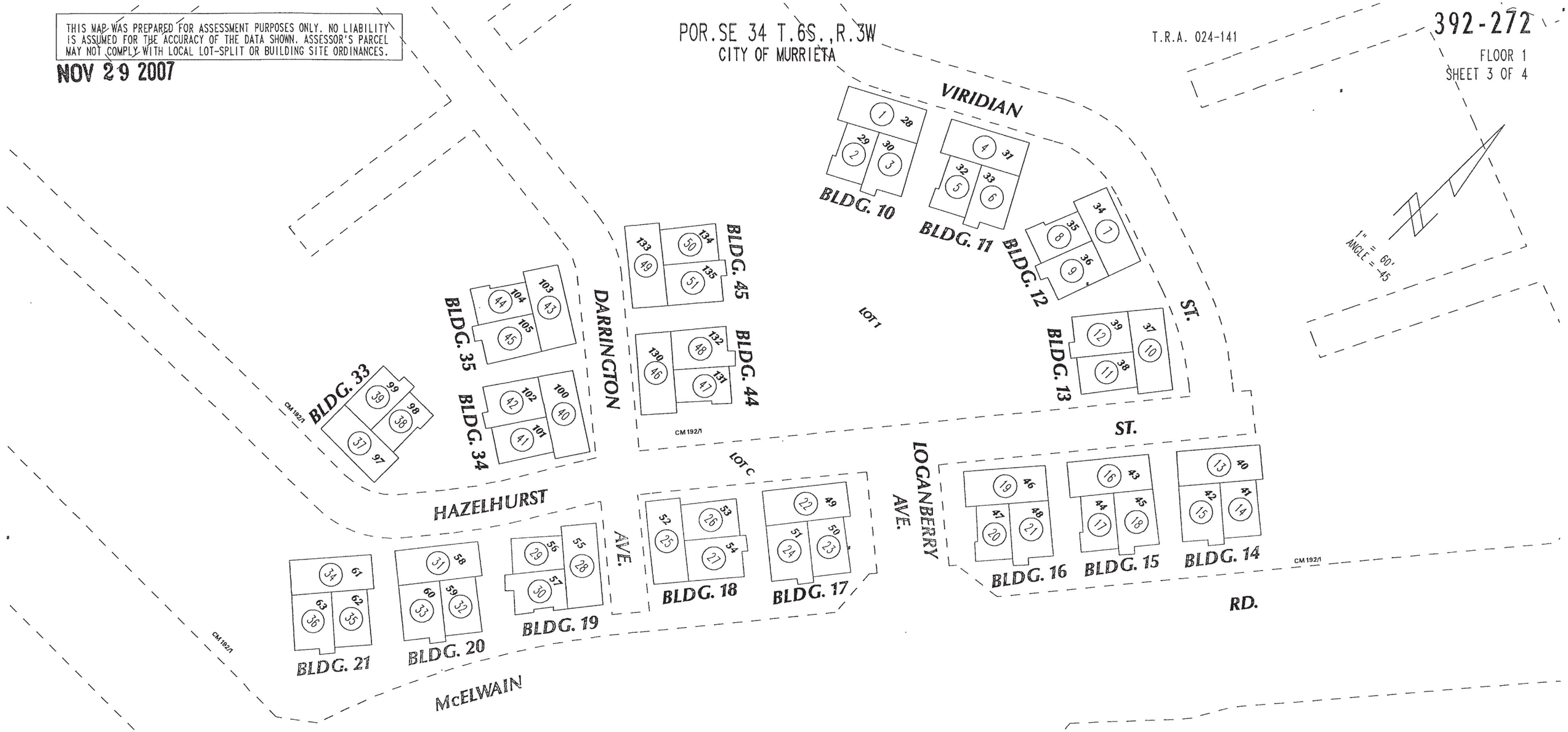

MB 412/38-40 TRACT MAP NO. 32475
CM 192/1-61 LOTS 1,C #0537771 08/21/07

DATA: CM 187/10

ASSESSOR'S MAP BK392 PG.27
Riverside County, Calif.

Nov 2007

THIS MAP WAS PREPARED FOR ASSESSMENT PURPOSES ONLY. NO LIABILITY IS ASSUMED FOR THE ACCURACY OF THE DATA SHOWN. ASSESSOR'S PARCEL MAY NOT COMPLY WITH LOCAL LOT-SPLIT OR BUILDING SITE ORDINANCES.

NOV 29 2007

POR. SE 34 T.6S., R.3W
CITY OF MURRIETA

T.R.A. 024-141

392-273
FLOOR 1
SHEET 4 OF 4

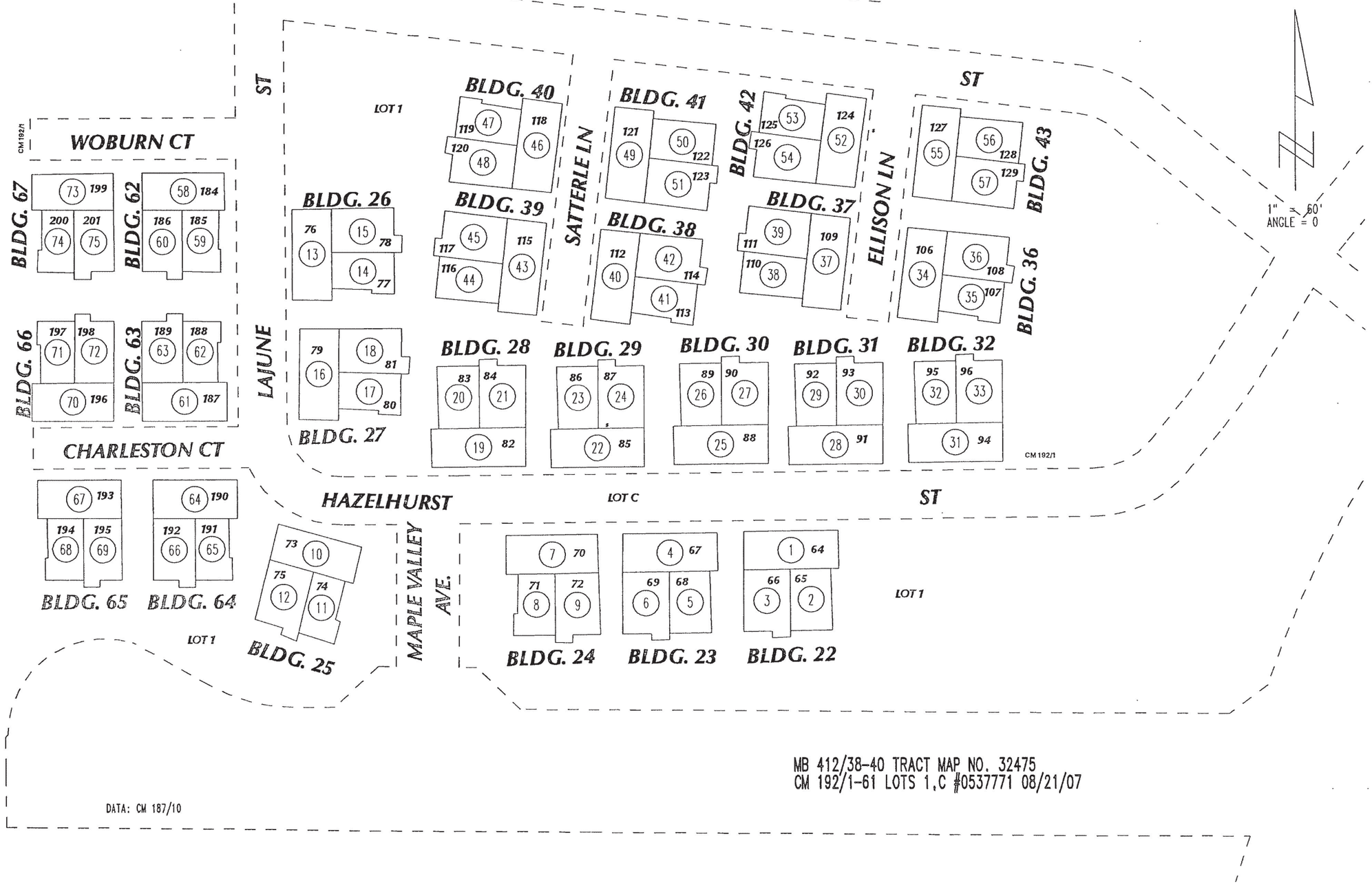

MB 412/38-40 TRACT MAP NO. 32475
CM 192/1-61 LOTS 1,C #0537771 08/21/07

DATA: CM 187/10

ASSESSOR'S MAP BK392 PG.27
Riverside County, Calif.

ANV

Nov 2007

PARCELQUEST

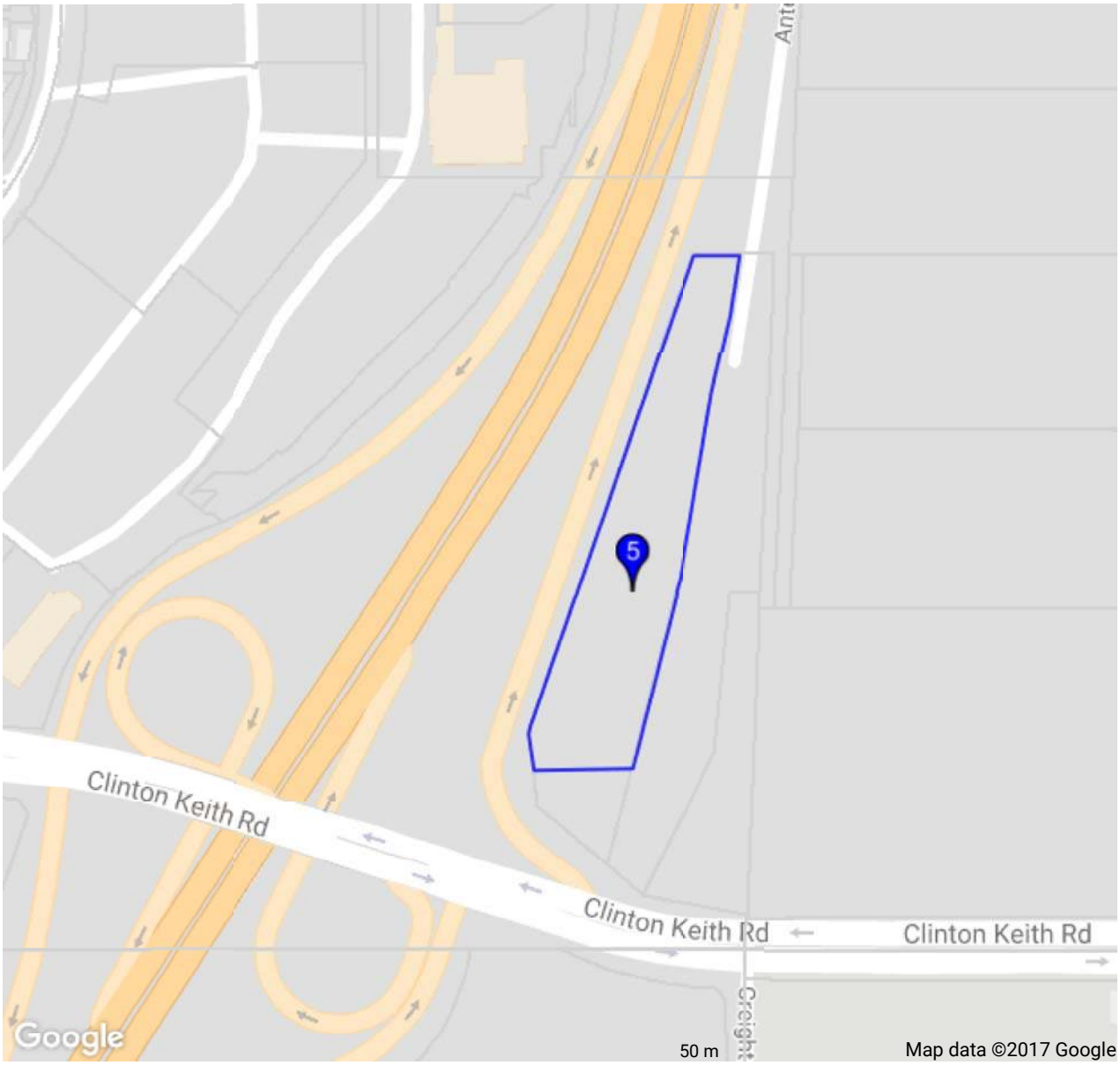

© 2015 ParcelQuest www.parcelquest.com (888) 217-8999

PARCELQUEST

☑ 5 Property Address: MURRIETA CA 92562

Ownership

County:	**RIVERSIDE, CA**
Assessor:	**PETER ALDANA, ASSESSOR**
Parcel # (APN):	**392-270-031**
Parcel Status:	**ACTIVE**
Owner Name:	**CURCI TURNER CO VAL VISTA ESTATES INC**
Mailing Address:	**717 LIDO PARK DR NEWPORT BEACH CA 92663**
Legal Description:	**3.43 ACRES M/L IN POR SE 1/4 OF SEC 34 T6S R3W FOR TOTAL DESCRIPTION SEE ASSESSORS MAPS**

Assessment

Total Value:	**$649,850**	Use Code:	**CY**	Use Type:	**VACANT**
Land Value:	**$649,850**	Tax Rate Area:	**024-141**	Zoning:	
Impr Value:		Year Assd:	**2017**	Census Tract:	**432.78/4**
Other Value:		Property Tax:		Price/SqFt:	
% Improved:	**0%**	Delinquent Yr:			
Exempt Amt:		HO Exempt:	**N**		

Sale History

	Sale 1	Sale 2	Sale 3	Transfer
Document Date:	**01/11/2006**			**03/00/2013**
Document Number:	**0025117**			**0129241**
Document Type:	**GRANT DEED**			
Transfer Amount:				
Seller (Grantor):				

Property Characteristics

Bedrooms:		Fireplace:	Units:
Baths (Full):		A/C:	Stories:
Baths (Half):		Heating:	Quality:
Total Rooms:		Pool:	Building Class:
Bldg/Liv Area:		Park Type:	Condition:
Lot Acres:	**3.430**	Spaces:	Site Influence:
Lot SqFt:	**149,410**	Garage SqFt:	Timber Preserve:
Year Built:			Ag Preserve:
Effective Year:			

PARCELQUEST

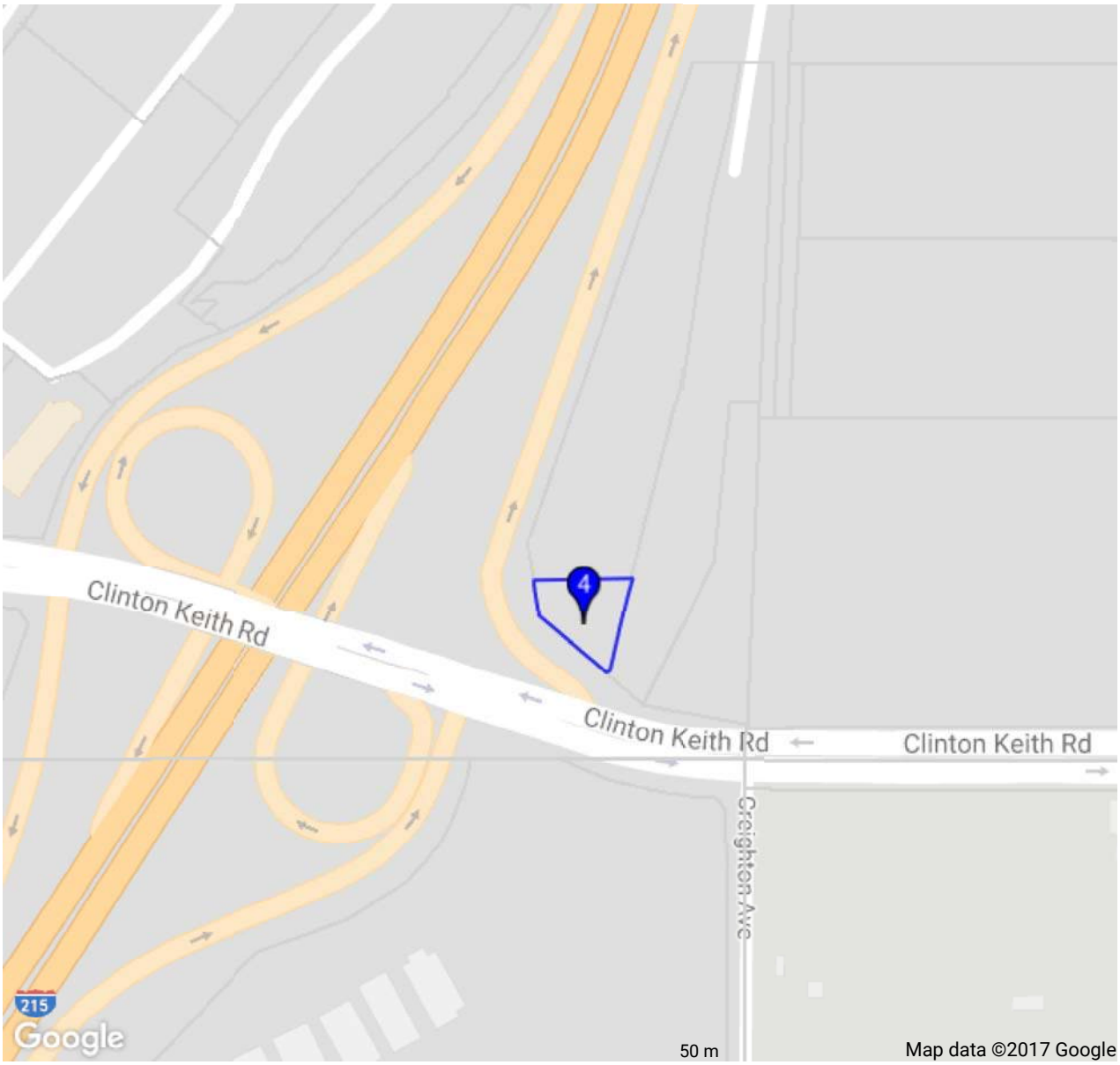

© 2015 ParcelQuest www.parcelquest.com (888) 217-8999

PARCELQUEST

Ownership

County:

Assessor:

Parcel # (APN):

Parcel Status:

Owner Name:

Mailing Address:

Legal Description:

Assessment

Total Value:	Use Code:	Use Type:
Land Value:	Tax Rate Area:	Zoning:
Impr Value:	Year Assd:	Census Tract:
Other Value:	Property Tax:	Price/SqFt:
% Improved:	Delinquent Yr:	
Exempt Amt:	HO Exempt:	

Sale History

	Sale 1	Sale 2	Sale 3	Transfer
Document Date:				
Document Number:				
Document Type:				
Transfer Amount:				
Seller (Grantor):				

Property Characteristics

Bedrooms:	Fireplace:	Units:
Baths (Full):	A/C:	Stories:
Baths (Half):	Heating:	Quality:
Total Rooms:	Pool:	Building Class:
Bldg/Liv Area:	Park Type:	Condition:
Lot Acres:	Spaces:	Site Influence:
Lot SqFt:	Garage SqFt:	Timber Preserve:
Year Built:		Ag Preserve:
Effective Year:		

PARCELQUEST

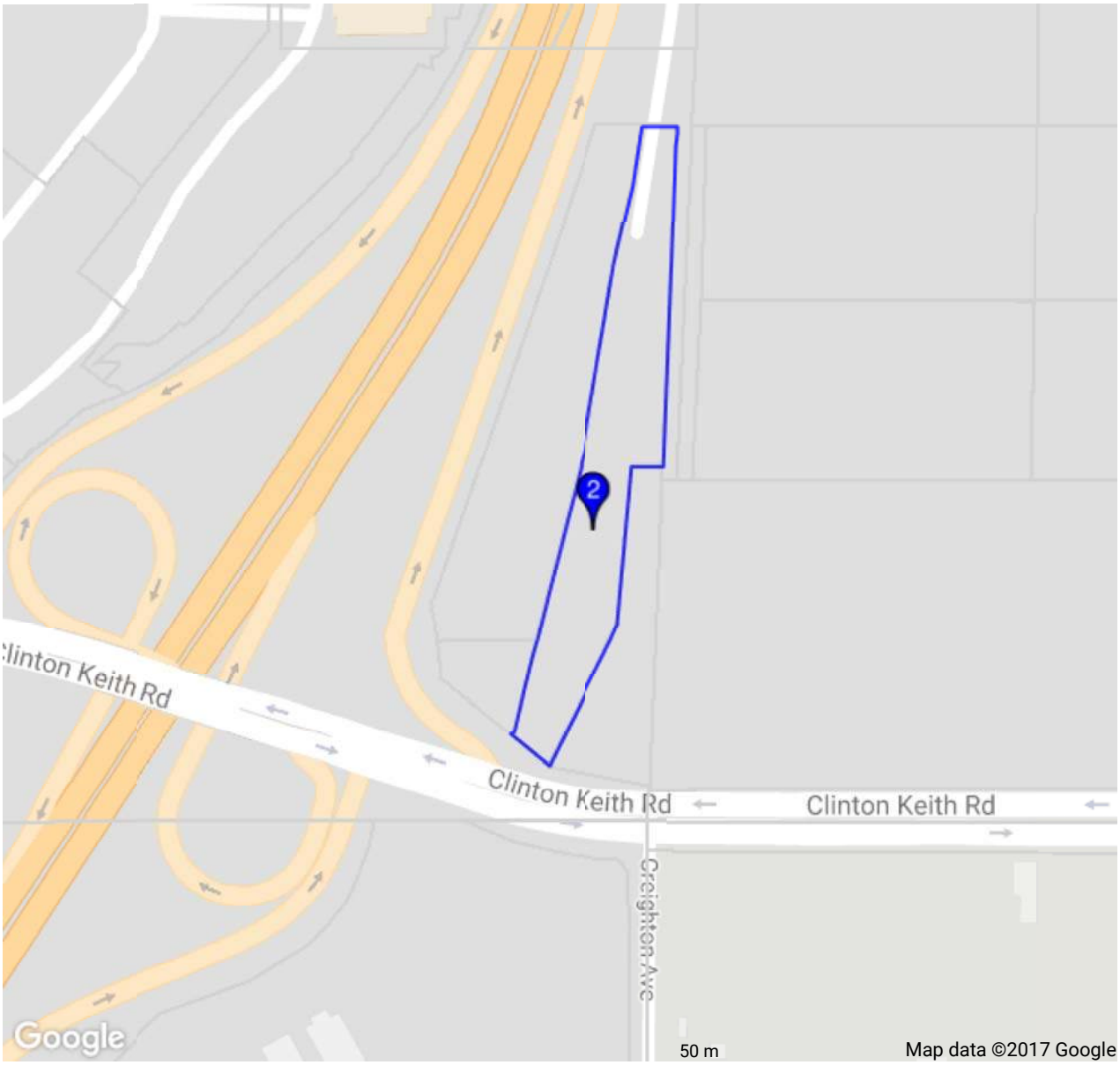

© 2015 ParcelQuest www.parcelquest.com (888) 217-8999

PARCELQUEST

☑ 2 Property Address: MURRIETA CA 92562

Ownership

County:	**RIVERSIDE, CA**
Assessor:	**PETER ALDANA, ASSESSOR**
Parcel # (APN):	**392-270-033**
Parcel Status:	**ACTIVE**
Owner Name:	**CURCI TURNER CO VAL VISTA ESTATES INC**
Mailing Address:	**717 LIDO PARK DR NEWPORT BEACH CA 92663**
Legal Description:	**3.06 ACRES M/L IN POR SE 1/4 OF SEC 34 T6S R3W FOR TOTAL DESCRIPTION SEE ASSESSORS MAPS**

Assessment

Total Value:	**$7**	Use Code:	**CY**	Use Type:	**VACANT**
Land Value:	**$7**	Tax Rate Area:	**024-141**	Zoning:	
Impr Value:		Year Assd:	**2017**	Census Tract:	**432.78/4**
Other Value:		Property Tax:		Price/SqFt:	
% Improved:	**0%**	Delinquent Yr:			
Exempt Amt:		HO Exempt:	**N**		

Sale History

	Sale 1	Sale 2	Sale 3	Transfer
Document Date:				**06/00/2009**
Document Number:				**0287264**
Document Type:				
Transfer Amount:				
Seller (Grantor):				

Property Characteristics

Bedrooms:		Fireplace:	Units:
Baths (Full):		A/C:	Stories:
Baths (Half):		Heating:	Quality:
Total Rooms:		Pool:	Building Class:
Bldg/Liv Area:		Park Type:	Condition:
Lot Acres:	**3.060**	Spaces:	Site Influence:
Lot SqFt:	**133,293**	Garage SqFt:	Timber Preserve:
Year Built:			Ag Preserve:
Effective Year:			

PARCELQUEST

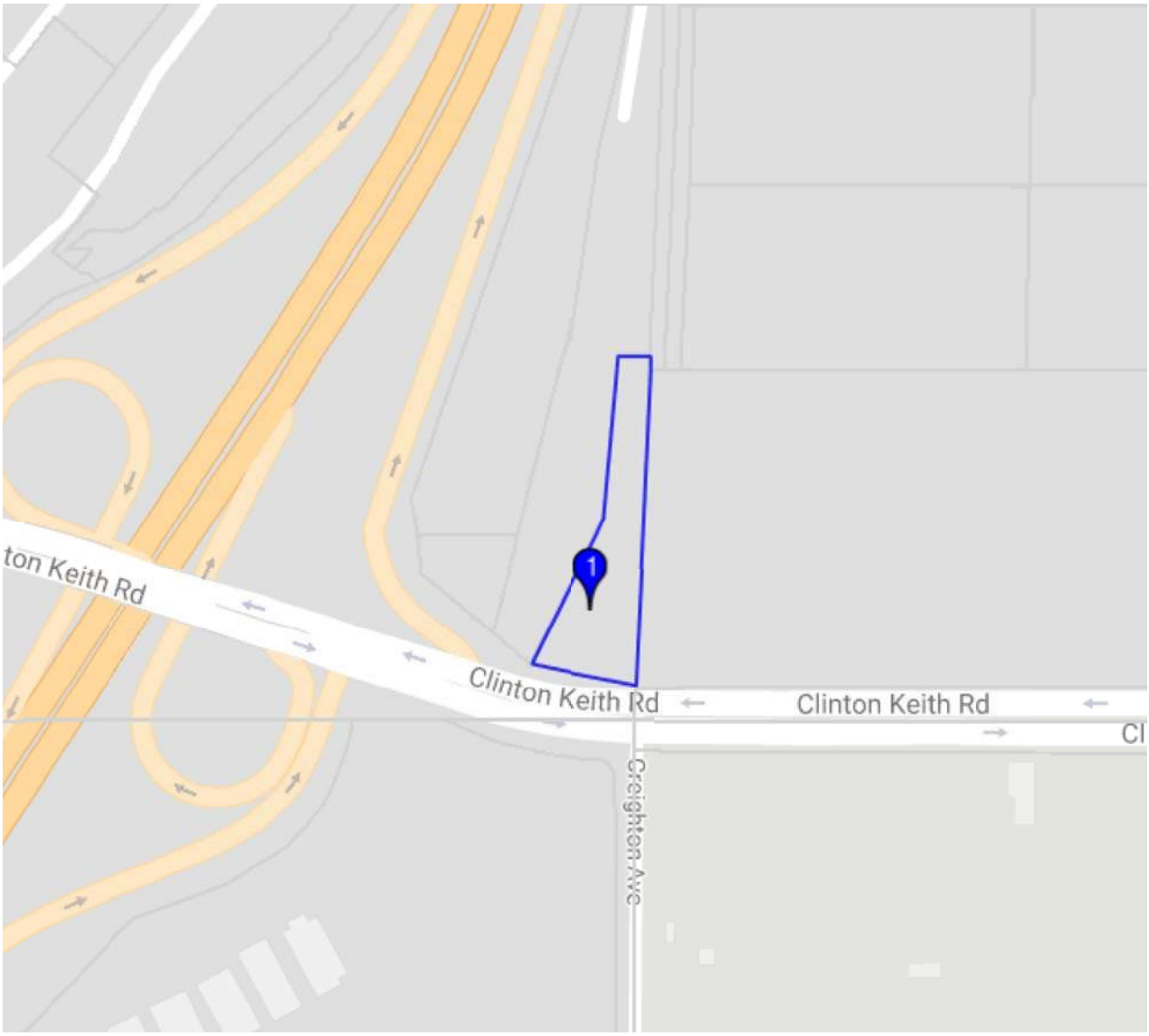

Google

50 m

Map data ©2017 Google

© 2015 ParcelQuest www.parcelquest.com (888) 217-8999

PARCELQUEST

☑ 1 Property Address: MURRIETA CA 92562

Ownership

County:	**RIVERSIDE, CA**
Assessor:	**PETER ALDANA, ASSESSOR**
Parcel # (APN):	**392-270-030**
Parcel Status:	**ACTIVE**
Owner Name:	**CURCI TURNER CO VAL VISTA ESTATES INC**
Mailing Address:	**717 LIDO PARK DR NEWPORT BEACH CA 92663**
Legal Description:	**1.33 ACRES M/L IN POR SE 1/4 OF SEC 34 T6S R3W FOR TOTAL DESCRIPTION SEE ASSESSORS MAPS**

Assessment

Total Value:	**$257,408**	Use Code:	**CY**	Use Type:	**VACANT**
Land Value:	**$257,408**	Tax Rate Area:	**024-141**	Zoning:	
Impr Value:		Year Assd:	**2017**	Census Tract:	**432.78/4**
Other Value:		Property Tax:		Price/SqFt:	
% Improved:	**0%**	Delinquent Yr:			
Exempt Amt:		HO Exempt:	**N**		

Sale History

	Sale 1	Sale 2	Sale 3	Transfer
Document Date:	**01/11/2006**			**03/00/2013**
Document Number:	**0025117**			**0129243**
Document Type:	**GRANT DEED**			
Transfer Amount:				
Seller (Grantor):				

Property Characteristics

Bedrooms:		Fireplace:		Units:	
Baths (Full):		A/C:		Stories:	
Baths (Half):		Heating:		Quality:	
Total Rooms:		Pool:		Building Class:	
Bldg/Liv Area:		Park Type:		Condition:	
Lot Acres:	**1.330**	Spaces:		Site Influence:	
Lot SqFt:	**57,934**	Garage SqFt:		Timber Preserve:	
Year Built:				Ag Preserve:	
Effective Year:					

Amended
07/10/2017

First American Title Insurance Company
National Commercial Services
18500 Von Karman Ave, Suite 600
Irvine, CA 92612

July 10, 2017

Walt Coursen
WH Coursen and Associates
3189A Airway Avenue, Suite 106
Costa Mesa, CA 92651
Phone: (714)546-3839
Fax:

Customer Reference: APN: 392-27-30, 392-27-31, 392-27-32, 392-27-33

Title Officer: Jeffery Paschal
Phone: (949)885-2481
Fax No.:
E-Mail: JPaschal@firstam.com

Escrow Officer: Daisy Howell
Phone: (949)885-2467

Buyer: Felicita Financial Corporation

Owner: Val Vista Estates, Inc.

Property: Vacant Land, Murrieta, CA

PRELIMINARY REPORT

In response to the above referenced application for a policy of title insurance, this company hereby reports that it is prepared to issue, or cause to be issued, as of the date hereof, a Policy or Policies of Title Insurance describing the land and the estate or interest therein hereinafter set forth, insuring against loss which may be sustained by reason of any defect, lien or encumbrance not shown or referred to as an Exception below or not excluded from coverage pursuant to the printed Schedules, Conditions and Stipulations of said Policy forms.

The printed Exceptions and Exclusions from the coverage and Limitations on Covered Risks of said policy or policies are set forth in Exhibit A attached. *The policy to be issued may contain an arbitration clause. When the Amount of Insurance is less than that set forth in the arbitration clause, all arbitrable matters shall be arbitrated at the option of either the Company or the Insured as the exclusive remedy of the parties.* Limitations on Covered Risks applicable to the CLTA and ALTA Homeowner's Policies of Title Insurance which establish a Deductible Amount and a Maximum Dollar Limit of Liability for certain coverages are also set forth in Exhibit A. Copies of the policy forms should be read. They are available from the office which issued this report.

Please read the exceptions shown or referred to below and the exceptions and exclusions set forth in Exhibit A of this report carefully. The exceptions and exclusions are meant to provide you with notice of matters which are not covered under the terms of the title insurance policy and should be carefully considered.

It is important to note that this preliminary report is not a written representation as to the condition of title and may not list all liens, defects, and encumbrances affecting title to the land.

This report (and any supplements or amendments hereto) is issued solely for the purpose of facilitating the issuance of a policy of title insurance and no liability is assumed hereby. If it is desired that liability be assumed prior to the issuance of a policy of title insurance, a Binder or Commitment should be requested.

Dated as of June 27, 2017 at 7:30 A.M.

The form of Policy of title insurance contemplated by this report is:

ALTA Extended Owner Policy - 2006 and ALTA Extended Loan Policy - 2006

A specific request should be made if another form or additional coverage is desired.

Title to said estate or interest at the date hereof is vested in:

Val Vista Estates, Inc., a California corporation, as to an undivided 2/3 interest and Curci-Turner Company, LLC, a California limited liability company, as to an undivided 1/3 interest

The estate or interest in the land hereinafter described or referred to covered by this Report is:

Fee Simple

The Land referred to herein is described as follows:

(See attached Legal Description)

At the date hereof exceptions to coverage in addition to the printed Exceptions and Exclusions in said policy form would be as follows:

1. General and special taxes and assessments for the fiscal year 2017-2018, a lien not yet due or payable.

2. This item has been intentionally deleted.

3. This item has been intentionally deleted.

4. This item has been intentionally deleted.

5. This item has been intentionally deleted.

6. The lien of supplemental taxes, if any, assessed pursuant to Chapter 3.5 commencing with Section 75 of the California Revenue and Taxation Code.

7. The lien of special tax for the following municipal improvement bond, which tax is collected with the county taxes.
   District: 18

8. Abutter's right of ingress and egress to or from freeway have been relinquished in the document recorded August 12, 1976 as Instrument No. 118890 of Official Records.

   (Affects Parcel 1C)

9. Abutter's right of ingress and egress to or from freeway have been relinquished in the document recorded August 12, 1976 as Instrument No. 118892 of Official Records.

(Affects Parcels 2 and 3)

10. An easement for overhead and underground electrical supply systems and communication systems for distributing electrical energy and for transmitting intelligence by electrical means and incidental purposes, recorded August 12, 1976 as Instrument No. 118893 of Official Records.

In Favor of:	Southern California Edison Company, a corporation, its successors and assigns
Affects:	As described therein

11. The terms and provisions contained in the document entitled "Certificate of Completion/Statement of Boundary Change" recorded July 07, 1992 as Instrument No. 250598 of Official Records.

12. This item has been intentionally deleted.

13. Abutter's right of ingress and egress to or from the adjacent state freeway have been relinquished in the document recorded August 21, 2002 as Instrument No. 2002-462701 of Official Records.

14. An easement for construction of Clinton Keith Road and Antelope Road and incidental purposes, recorded June 30, 2003 as Instrument No. 2003-481305 of Official Records.

In Favor of:	The City of Murrieta, a municipal corporation
Affects:	Parcel 1C

15. An easement for construction of Clinton Keith Road and Antelope Road and incidental purposes, recorded June 30, 2003 as Instrument No. 2003-481306 of Official Records.

In Favor of:	The City of Murrieta, a municipal corporation
Affects:	Parcel 1B

16. An easement for public street purposes and incidental purposes, recorded June 30, 2003 as Instrument No. 2003-481307 of Official Records.

In Favor of:	The City of Murrieta, a municipal corporation
Affects:	Parcel 1C

17. The effect of a map purporting to show the land and other property, filed, in Book 116, Page 39 and 40 of Record of Surveys.

18. An easement for road, public utility purposes and incidental purposes, recorded November 24, 2004 as Instrument No. 2004-0937977 of Official Records.

In Favor of:	The City of Murrieta, a municipal corporation
Affects:	Parcel 1A

19. The rights, if any, of a city, public utility or special district to preserve a public easement in Antelope Road as the same was vacated by the document recorded June 05, 2009 as Instrument No. 2009-0287264 of Official Records.

20. An easement for public utility facilities and incidental purposes, recorded June 05, 2009 as Instrument No. 2009-0287264 of Official Records.
In Favor of: Time Warner Cable
Affects: As described therein

21. An easement for public utility facilities and incidental purposes, recorded June 05, 2009 as Instrument No. 2009-0287264 of Official Records.
In Favor of: Eastern Municipal Water District
Affects: As described therein

22. An easement for public utility facilities and incidental purposes, recorded June 05, 2009 as Instrument No. 2009-0287264 of Official Records.
In Favor of: Southern California Edison Company, a corporation
Affects: As described therein

23. An easement for public utility facilities and incidental purposes, recorded June 05, 2009 as Instrument No. 2009-0287264 of Official Records.
In Favor of: AT&T
Affects: As described therein

24. This item has been intentionally deleted.

25. This item has been intentionally deleted.

26. An easement for Utility Purposes and incidental purposes, recorded October 6, 2015 as Instrument No. 2015-0442116 of Official Records.
In Favor of: Curci-Turner Company, LLC, a California limited liability company
Affects: as described therein

Re-recorded September 15, 2016 as Instrument No. 2016-0401210, of Official Records.

27. This item has been intentionally deleted.

INFORMATIONAL NOTES

1. General and special taxes and assessments for the fiscal year 2016-2017.

First Installment:	$1,489.71, PAID
Penalty:	$0.00
Second Installment:	$1,489.71, PAID
Penalty:	$0.00
Tax Rate Area:	024-142
A. P. No.:	392-270-030-6

2. General and special taxes and assessments for the fiscal year 2016-2017.

First Installment:	$3,729.60, PAID
Penalty:	$0.00
Second Installment:	$3,729.60, PAID
Penalty:	$0.00
Tax Rate Area:	024-142
A. P. No.:	392-270-031-7

3. General and special taxes and assessments for the fiscal year 2016-2017.

First Installment:	$919.59, PAID
Penalty:	$0.00
Second Installment:	$919.59, PAID
Penalty:	$0.00
Tax Rate Area:	024-142
A. P. No.:	392-270-032-8

4. General and special taxes and assessments for the fiscal year 2016-2017.

First Installment:	$51.82, PAID
Penalty:	$0.00
Second Installment:	$51.82, PAID
Penalty:	$0.00
Tax Rate Area:	024-142
A. P. No.:	392-270-033-9

5. The property covered by this report is vacant land.

6. According to the public records, there has been no conveyance of the land within a period of twenty-four months prior to the date of this report, except as follows:

   None

7. This preliminary report/commitment was prepared based upon an application for a policy of title insurance that identified land by street address or assessor's parcel number only. It is the responsibility of the applicant to determine whether the land referred to herein is in fact the land that is to be described in the policy or policies to be issued.

8. Should this report be used to facilitate your transaction, we must be provided with the following prior to the issuance of the policy:

A. WITH RESPECT TO A CORPORATION:

1. A certificate of good standing of recent date issued by the Secretary of State of the corporation's state of domicile.
2. A certificate copy of a resolution of the Board of Directors authorizing the contemplated transaction and designating which corporate officers shall have the power to execute on behalf of the corporation.
3. Requirements which the Company may impose following its review of the above material and other information which the Company may require.

B. WITH RESPECT TO A CALIFORNIA LIMITED PARTNERSHIP:

1. A certified copy of the certificate of limited partnership (form LP-1) and any amendments thereto (form LP-2) to be recorded in the public records;
2. A full copy of the partnership agreement and any amendments;
3. Satisfactory evidence of the consent of a majority in interest of the limited partners to the contemplated transaction;
4. Requirements which the Company may impose following its review of the above material and other information which the Company may require.

C. WITH RESPECT TO A FOREIGN LIMITED PARTNERSHIP:

1. A certified copy of the application for registration, foreign limited partnership (form LP-5) and any amendments thereto (form LP-6) to be recorded in the public records;
2. A full copy of the partnership agreement and any amendment;
3. Satisfactory evidence of the consent of a majority in interest of the limited partners to the contemplated transaction;
4. Requirements which the Company may impose following its review of the above material and other information which the Company may require.

D. WITH RESPECT TO A GENERAL PARTNERSHIP:

1. A certified copy of a statement of partnership authority pursuant to Section 16303 of the California Corporation Code (form GP-I), executed by at least two partners, and a certified copy of any amendments to such statement (form GP-7), to be recorded in the public records;
2. A full copy of the partnership agreement and any amendments;
3. Requirements which the Company may impose following its review of the above material required herein and other information which the Company may require.

E. WITH RESPECT TO A LIMITED LIABILITY COMPANY:

1. A copy of its operating agreement and any amendments thereto;
2. If it is a California limited liability company, a certified copy of its articles of organization (LLC-1) and any certificate of correction (LLC-11), certificate of amendment (LLC-2), or restatement of articles of organization (LLC-10) to be recorded in the public records;
3. If it is a foreign limited liability company, a certified copy of its application for registration (LLC-5) to be recorded in the public records;
4. With respect to any deed, deed of trust, lease, subordination agreement or other document or instrument executed by such limited liability company and presented for recordation by the Company or upon which the Company is asked to rely, such document or instrument must be executed in accordance with one of the following, as appropriate:

(i) If the limited liability company properly operates through officers appointed or elected pursuant to the terms of a written operating agreement, such documents must be executed by at least two duly elected or appointed officers, as follows: the chairman of the board, the president or any vice president, and any secretary, assistant secretary, the chief financial officer or any assistant treasurer;

(ii) If the limited liability company properly operates through a manager or managers identified in the articles of organization and/or duly elected pursuant to the terms of a written operating agreement, such document must be executed by at least two such managers or by one manager if the limited liability company properly operates with the existence of only one manager.

5. Requirements which the Company may impose following its review of the above material and other information which the Company may require.

F. WITH RESPECT TO A TRUST:

1. A certification pursuant to Section 18100.5 of the California Probate Code in a form satisfactory to the Company.
2. Copies of those excerpts from the original trust documents and amendments thereto which designate the trustee and confer upon the trustee the power to act in the pending transaction.
3. Other requirements which the Company may impose following its review of the material require herein and other information which the Company may require.

G. WITH RESPECT TO INDIVIDUALS:

1. A statement of information.

The map attached, if any, may or may not be a survey of the land depicted hereon. First American Title Insurance Company expressly disclaims any liability for loss or damage which may result from reliance on this map except to the extent coverage for such loss or damage is expressly provided by the terms and provisions of the title insurance policy, if any, to which this map is attached.

******To obtain wire instructions for deposit of funds to your escrow file please contact your Escrow Officer.******

LEGAL DESCRIPTION

Real property in the City of Murrieta, County of Riverside, State of California, described as follows:

PARCEL 1:

THAT PORTION OF THE SOUTH ½ OF THE SOUTHEAST ¼ OF THE SOUTHEAST ¼ OF SECTION 34, TOWNSHIP 6 SOUTH RANGE 3 WEST, SAN BERNARDINO BASE AND MERIDIAN ACCORDING TO THE OFFICIAL PLAT THEREOF, DESCRIBED AS FOLLOWS:

BEGINNING AT THE SOUTHEAST CORNER OF SAID SECTION 34; THENCE NORTH ALONG THE EASTERLY LINE OF SAID SECTION 330 FEET; THENCE WESTERLY PARALLEL TO THE SOUTHERLY LINE OF SAID SECTION TO THE CENTERLINE OF COUNTY HIGHWAY; THENCE SOUTHWESTERLY ALONG SAID CENTER LINE TO THE SOUTHERLY LINE OF SAID SECTION 34; THENCE EASTERLY ALONG SOUTHERLY LINE OF SAID SECTION TO POINT OF BEGINNING.

EXCEPTING THEREFROM THAT PORTION CONVEYED TO THE STATE OF CALIFORNIA, IN DEED RECORDED AUGUST 12, 1976 AS INSTRUMENT NO. 118890 OF OFFICIAL RECORDS OF RIVERSIDE COUNTY, CALIFORNIA.

MORE PARTICULARLY DESCRIBED AS THOSE PORTIONS OF SECTION 34, TOWNSHIP 6 SOUTH RANGE 3 WEST, SAN BERNARDINO BASE AND MERIDIAN, ACCORDING TO THE OFFICIAL PLAT THEREOF DESCRIBED AS:

PARCEL 1A:

BEGINNING AT THE SOUTHEAST CORNER OF SAID SECTION 34; THENCE NORTH 2° 55' 00" EAST 30.97 FEET, ALONG THE EASTERLY LINE OF SAID SECTION 34 AS DESCRIBED IN SAID INSTRUMENT NO. 118890 TO THE TRUE POINT OF BEGINNING; THENCE CONTINUING ALONG SAID EASTERLY LINE OF SECTION 34 NORTH 2° 55' 00" EAST, 299.03 FEET, TO A POINT WHICH IS 330.00 FEET NORTHERLY OF SAID SOUTHEAST CORNER TO A POINT DESCRIBED IN SAID INSTRUMENT NO. 118707; THENCE PARALLEL TO THE SOUTHERLY LINE OF SAID SECTION 34, AS DESCRIBED IN SAID INSTRUMENT NO. 118707, SOUTH 89° 41' 07" WEST 90.14 FEET MORE OR LESS TO A POINT ON A LINE DESCRIBED IN SAID INSTRUMENT NO. 118890; THENCE SOUTH 26° 56' 31" WEST 250.86 FEET ALONG SAID LINE, TO AN ANGLE POINT DESCRIBED IN SAID INSTRUMENT NO. 118890; THENCE CONTINUING ALONG A LINE DESCRIBED IN SAID INSTRUMENT NO. 118890, SOUTH 19° 21' 30" WEST 52.31 FEET TO A POINT ON A NON-TANGENT CURVE DESCRIBED IN SAID INSTRUMENT NO. 118890, BEING CONCAVE NORTHEASTERLY HAVING A RADIUS OF 970.00 FEET, TO WHICH A RADIAL BEARS SOUTH 13° 11' 40" WEST; THENCE EASTERLY ALONG SAID CURVE THROUGH A CENTRAL ANGLE OF 10° 13' 56" AND ARC DISTANCE OF 173.23 FEET TO A POINT ON A NON-TANGENT LINE, SAID LINE ALSO BEING THE EASTERLY SECTION LINE OF SAID SECTION 34, SAID POINT ALSO BEING THE TRUE POINT OF BEGINNING.

PARCEL 1B:

BEGINNING AT THE SOUTHEAST CORNER OF SAID SECTION 34; THENCE ALONG THE SOUTH LINE OF SAID SECTION 34 AS DESCRIBED IN SAID INSTRUMENT NO. 118890, SOUTH 89° 33' 33" WEST 190.57 FEET; THENCE ALONG A LINE DESCRIBED IN SAID INSTRUMENT NO. 118890 NORTH 76° 03' 12" WEST, 320.95 FEET; THENCE CONTINUING ALONG A LINE DESCRIBED IN SAID INSTRUMENT NUMBER 118890 SOUTH 42° 27' 42" WEST 108.87 FEET, TO A POINT ON THE SOUTH SECTION LINE OF SAID SECTION 34; THENCE WESTERLY ALONG SAID SOUTH

SECTION LINE AS DESCRIBED IN INSTRUMENT NO. 118890 SOUTH 89° 33' 33" WEST 349.47 FEET TO A POINT IN THE SOUTHEASTERLY LINE OF THAT PARCEL OF LAND CONVEYED TO THE STATE OF CALIFORNIA BY DEED RECORDED SEPTEMBER 18, 1950 AS INSTRUMENT NUMBER 2043 IN BOOK 1204 PAGE 556 OFFICIAL RECORDS OF RIVERSIDE COUNTY, CALIFORNIA; THENCE ALONG SAID SOUTHEASTERLY LINE THE FOLLOWING TWO COURSES; (1) NORTH 24° 31' 54" EAST 181.15 FEET MORE OR LESS; (2) NORTH 33° 44' 30" EAST 200.70 FEET MORE OR LESS TO THE NORTH LINE OF THAT PARCEL OF LAND CONVEYED TO CHARLES E. AND FREDRICK FERRETT BY DEED RECORDED SEPTEMBER 30, 1964, AS INSTRUMENT NO.118707; THENCE ALONG SAID NORTH LINE NORTH 89° 41' 07" EAST 301.33 FEET MORE OR LESS, TO A POINT ON SAID INSTRUMENT NUMBER 118890, BEING THE TRUE POINT OF BEGINNING; THENCE SOUTH 19° 13' 06" WEST, 121.63 FEET, ALONG A LINE DESCRIBED IN SAID INSTRUMENT NO. 118890, THENCE;

CONTINUING ALONG A LINE DESCRIBED IN SAID INSTRUMENT NO. 118890, SOUTH 08° 28' 08" EAST, 40.88 FEET, THENCE;

CONTINUING ALONG A LINE DESCRIBED IN SAID INSTRUMENT NO. 118890, SOUTH 71° 55' 04" EAST, 150.00 FEET, THENCE;

CONTINUING ALONG A LINE DESCRIBED IN SAID INSTRUMENT NO. 118890, NORTH 60° 59' 32" EAST, 86.70 FEET, THENCE;

CONTINUING ALONG A LINE DESCRIBED IN SAID INSTRUMENT NO. 118890, NORTH 14° 34' 07" EAST, 145.46 FEET, THENCE;

CONTINUING ALONG A LINE DESCRIBED IN SAID INSTRUMENT NO. 118890, NORTH 14° 49' 04" EAST 20.95 FEET, TO A POINT ON THE NORTHERLY LINE DESCRIBED IN SAID INSTRUMENT NO. 118707, THENCE;

WESTERLY ALONG SAID NORTHERLY LINE, PARALLEL TO THE SOUTHERLY LINE OF SAID SECTION 34 DESCRIBED IN SAID INSTRUMENT 118707 SOUTH 89° 41' 07" WEST 226.35 FEET MORE OR LESS TO THE TRUE POINT OF BEGINNING.

PARCEL 1C:

BEGINNING AT THE SOUTHEAST CORNER OF SAID SECTION 34; THENCE ALONG THE SOUTH LINE OF SAID SECTION 34 AS DESCRIBED IN SAID INSTRUMENT NO. 118890, SOUTH 89° 33' 33" WEST 190.57 FEET, TO THE TRUE POINT OF BEGINNING; THENCE ALONG A LINE DESCRIBED IN SAID INSTRUMENT NUMBER 118890 NORTH 76° 03' 12" WEST, 320.95 FEET; THENCE CONTINUING ALONG A LINE DESCRIBED IN SAID INSTRUMENT NUMBER 118890 SOUTH 42° 27' 42" WEST 108.87 FEET, TO A POINT ON THE SOUTH SECTION LINE OF SAID SECTION 34; THENCE EASTERLY ALONG THE SOUTHERLY SECTION LINE OF SAID SECTION 34, NORTH 89° 41' 07" EAST 384.99 FEET MORE OR LESS TO THE TRUE POINT OF BEGINNING, THERE SHALL BE NO ABUTTERS RIGHTS OF ACCESS APPURTENANT TO THE ABOVE DESCRIBED PARCELS IN AND TO THE ADJACENT STATE FREEWAY.

PARCEL 2:

THAT PORTION OF THE SOUTH ½ OF THE SOUTHEAST ¼ OF SECTION 34, TOWNSHIP 6 SOUTH, RANGE 3 WEST, SAN BERNARDINO MERIDIAN, ACCORDING TO THE OFFICIAL PLAT THEREOF, INCLUDED WITHIN THE FOLLOWING DESCRIBED LAND:

BEGINNING AT THE SOUTHEASTERLY CORNER OF THE NORTH ½ OF THE SOUTH ½ OF SAID SOUTH ½ OF THE SOUTHEAST ¼ OF SAID SECTION 34; THENCE ALONG THE EAST LINE OF SAID SECTION, NORTH 2° 55' 00" EAST 329.14 FEET TO THE NORTHEASTERLY CORNER OF

THE SOUTH ½ THE SOUTH ½ OF SAID SOUTHEAST ¼; THENCE ALONG THE NORTH LINE OF SAID SOUTH ½ OF THE SOUTH ½ OF THE SOUTHEAST ¼, SOUTH 89° 48' 35" WEST 57.83 FEET; THENCE SOUTH 5° 49' 59" WEST 292.52 FEET; THENCE SOUTH 26° 56' 31" WEST 42.64 FEET TO THE SOUTH LINE OF SAID NORTH ½ OF THE SOUTH ½ OF THE SOUTH ½ OF SAID SOUTHEAST ¼; THENCE ALONG SAID SOUTH LINE, NORTH 89° 41' 07" EAST 90.14 FEET TO THE POINT OF BEGINNING.

PARCEL 3:

THAT PORTION OF THE SOUTH ½ OF THE SOUTHEAST ¼ OF SECTION 34, TOWNSHIP 6 SOUTH, RANGE 3 WEST, SAN BERNARDINO MERIDIAN, ACCORDING TO THE OFFICIAL PLAT THEREOF, INCLUDED WITHIN THE FOLLOWING DESCRIBED LAND:

BEGINNING AT A POINT IN THE SOUTH LINE OF THE NORTH ½ OF THE SOUTH ½ OF SAID SOUTH ½ OF THE SOUTHEAST ¼ OF SECTION 34, DISTANT ALONG SAID SOUTH LINE, SOUTH 89° 41' 07" WEST 227.41 FEET FROM THE EAST LINE OF SAID SECTION; THENCE ALONG SAID SOUTH LINE SOUTH 89° 41' 07" WEST 226.35 FEET; THENCE NORTH 19° 13' 06" EAST 1014.54 FEET; THENCE NORTH 53° 47' 22" EAST 1.36 FEET; THENCE SOUTH 89° 56' 46" EAST 102.91 FEET; THENCE SOUTH 10° 05' 05" WEST 109.03 FEET; THENCE SOUTH 13° 53' 56" WEST 150.33 FEET; THENCE SOUTH 10° 05' 05" WEST 350.00 FEET; THENCE SOUTH 14° 49' 04" WEST 371.96 FEET TO THE POINT OF BEGINNING.

THERE SHALL BE NO ABUTTERS RIGHTS OF ACCESS APPURTENANT TO THE ABOVE DESCRIBED PARCELS IN AND TO THE ADJACENT STATE FREEWAY.

ALL OF SAID LAND AS DESCRIBED IN A CERTIFICATE OF COMPLIANCE CC-02-001, RECORDED AUGUST 21, 2002 AS INSTRUMENT NO. 2002-462701 OF OFFICIAL RECORDS.

EXCEPTING THEREFROM THOSE PORTIONS OF SAID LAND AS CONVEYED TO THE STATE OF CALIFORNIA, BY DEED RECORDED MARCH 18, 2013 AS INSTRUMENT NO. 2013-0129243.

PARCEL 4:

THAT PORTION OF ANTELOPE ROAD, BEING A PORTION OF THE SOUTH HALF OF THE SOUTHEAST QUARTER OF SECTION 34, TOWNSHIP 6 SOUTH, RANGE 3 WEST, SAN BERNARDINO BASE AND MERIDIAN, IN THE CITY OF MURRIETA, COUNTY OF RIVERSIDE, STATE OF CALIFORNIA, DESCRIBED AS FOLLOWS:

BOUNDED NORTHERLY BY THE EASTERLY PROLONGATION OF THE NORTHERLY LINE OF THE LAND DESCRIBED AS PARCEL 3 IN A CERTIFICATE OF COMPLIANCE CC-02-001, RECORDED AUGUST 21, 2002 AS INSTRUMENT NO. 2002-462701 OF OFFICIAL RECORDS AND BOUNDED SOUTHERLY BY THE FOLLOWING DESCRIBED LINE:

BEGINNING AT AN ANGLE POINT IN THE NORTHWESTERLY LINE OF PARCEL 1A IN SAID CERTIFICATE OF COMPLIANCE; THENCE NORTH 49° 55" 20' WEST 91.81 FEET TO THE SOUTHEASTERLY LINE OF PARCEL 1B IN SAID CERTIFICATE OF COMPLIANCE.

ALSO SHOWN ON RECORD OF SURVEY MAP RECORDED OF SURVEY MAP RECORDED DECEMBER 01, 2003 IN BOOK 116, PAGES 39 AND 40 OF RECORDS OF SURVEY IN THE OFFICE OF THE COUNTY RECORDER OF SAID COUNTY.

APN(s): 392-270-030 through 033

The First American Corporation
First American Title Company
Privacy Policy

We Are Committed to Safeguarding Customer Information

In order to better serve your needs now and in the future, we may ask you to provide us with certain information. We understand that you may be concerned about what we will do with such information - particularly any personal or financial information. We agree that you have a right to know how we will utilize the personal information you provide to us. Therefore, together with our parent company, The First American Corporation, we have adopted this Privacy Policy to govern the use and handling of your personal information.

Applicability

This Privacy Policy governs our use of the information which you provide to us. It does not govern the manner in which we may use information we have obtained from any other source, such as information obtained from a public record or from another person or entity. First American has also adopted broader guidelines that govern our use of personal information regardless of its source. First American calls these guidelines its Fair Information Values, a copy of which can be found on our website at www.firstam.com.

Types of Information

Depending upon which of our services you are utilizing, the types of nonpublic personal information that we may collect include:

- Information we receive from you on applications, forms and in other communications to us, whether in writing, in person, by telephone or any other means;
- Information about your transactions with us, our affiliated companies, or others; and
- Information we receive from a consumer reporting agency.

Use of Information

We request information from you for our own legitimate business purposes and not for the benefit of any nonaffiliated party. Therefore, we will not release your information to nonaffiliated parties except: (1) as necessary for us to provide the product or service you have requested of us; or (2) as permitted by law. We may, however, store such information indefinitely, including the period after which any customer relationship has ceased. Such information may be used for any internal purpose, such as quality control efforts or customer analysis. We may also provide all of the types of nonpublic personal information listed above to one or more of our affiliated companies. Such affiliated companies include financial service providers, such as title insurers, property and casualty insurers, and trust and investment advisory companies, or companies involved in real estate services, such as appraisal companies, home warranty companies, and escrow companies. Furthermore, we may also provide all the information we collect, as described above, to companies that perform marketing services on our behalf, on behalf of our affiliated companies, or to other financial institutions with whom we or our affiliated companies have joint marketing agreements.

Former Customers

Even if you are no longer our customer, our Privacy Policy will continue to apply to you.

Confidentiality and Security

We will use our best efforts to ensure that no unauthorized parties have access to any of your information. We restrict access to nonpublic personal information about you to those individuals and entities who need to know that information to provide products or services to you. We will use our best efforts to train and oversee our employees and agents to ensure that your information will be handled responsibly and in accordance with this Privacy Policy and First American's Fair Information Values. We currently maintain physical, electronic, and procedural safeguards that comply with federal regulations to guard your nonpublic personal information.

CLTA/ALTA HOMEOWNER'S POLICY OF TITLE INSURANCE (02-03-10)

EXCLUSIONS

In addition to the Exceptions in Schedule B, You are not insured against loss, costs, attorneys' fees, and expenses resulting from:

1. Governmental police power, and the existence or violation of those portions of any law or government regulation concerning:

   (a) building; (d) improvements on the Land;
   (b) zoning; (e) land division; and
   (c) land use; (f) environmental protection.

   This Exclusion does not limit the coverage described in Covered Risk 8.a., 14, 15, 16, 18, 19, 20, 23 or 27.
2. The failure of Your existing structures, or any part of them, to be constructed in accordance with applicable building codes. This Exclusion does not limit the coverage described in Covered Risk 14 or 15.
3. The right to take the Land by condemning it. This Exclusion does not limit the coverage described in Covered Risk 17.
4. Risks:
   (a) that are created, allowed, or agreed to by You, whether or not they are recorded in the Public Records;
   (b) that are Known to You at the Policy Date, but not to Us, unless they are recorded in the Public Records at the Policy Date;
   (c) that result in no loss to You; or
   (d) that first occur after the Policy Date - this does not limit the coverage described in Covered Risk 7, 8.e., 25, 26, 27 or 28.
5. Failure to pay value for Your Title.
6. Lack of a right:
   (a) to any land outside the area specifically described and referred to in paragraph 3 of Schedule A; and
   (b) in streets, alleys, or waterways that touch the Land.
   This Exclusion does not limit the coverage described in Covered Risk 11 or 21.
7. The transfer of the Title to You is invalid as a preferential transfer or as a fraudulent transfer or conveyance under federal bankruptcy, state insolvency, or similar creditors' rights laws.

LIMITATIONS ON COVERED RISKS

Your insurance for the following Covered Risks is limited on the Owner's Coverage Statement as follows: For Covered Risk 16, 18, 19, and 21 Your Deductible Amount and Our Maximum Dollar Limit of Liability shown in Schedule A.

Your Deductible Amount	Our Maximum Dollar Limit of Liability
Covered Risk 16: 1% of Policy Amount or $2,500.00 (whichever is less)	$10,000.00
Covered Risk 18: 1% of Policy Amount or $5,000.00 (whichever is less)	$25,000.00
Covered Risk 19: 1% of Policy Amount or $5,000.00 (whichever is less)	$25,000.00
Covered Risk 21: 1% of Policy Amount or $2,500.00 (whichever is less)	$5,000.00

ALTA RESIDENTIAL TITLE INSURANCE POLICY (6-1-87)

EXCLUSIONS

In addition to the Exceptions in Schedule B, you are not insured against loss, costs, attorneys' fees, and expenses resulting from:

1. Governmental police power, and the existence or violation of any law or government regulation. This includes building and zoning ordinances and also laws and regulations concerning:

   (a) and use
   (b) improvements on the land
   (c) and division
   (d) environmental protection

   This exclusion does not apply to violations or the enforcement of these matters which appear in the public records at Policy Date.
   This exclusion does not limit the zoning coverage described in Items 12 and 13 of Covered Title Risks.
2. The right to take the land by condemning it, unless:
   (a) a notice of exercising the right appears in the public records on the Policy Date
   (b) the taking happened prior to the Policy Date and is binding on you if you bought the land without knowing of the taking

3. Title Risks:
   (a) that are created, allowed, or agreed to by you
   (b) that are known to you, but not to us, on the Policy Date -- unless they appeared in the public records
   (c) that result in no loss to you
   (d) that first affect your title after the Policy Date -- this does not limit the labor and material lien coverage in Item 8 of Covered Title Risks
4. Failure to pay value for your title.
5. Lack of a right:
   (a) to any land outside the area specifically described and referred to in Item 3 of Schedule A OR
   (b) in streets, alleys, or waterways that touch your land
   This exclusion does not limit the access coverage in Item 5 of Covered Title Risks.

2006 ALTA LOAN POLICY (06-17-06)

EXCLUSIONS FROM COVERAGE

The following matters are expressly excluded from the coverage of this policy, and the Company will not pay loss or damage, costs, attorneys' fees, or expenses that arise by reason of:

1. a. Any law, ordinance, permit, or governmental regulation (including those relating to building and zoning) restricting, regulating, prohibiting, or relating to
   i. the occupancy, use, or enjoyment of the Land;
   ii. the character, dimensions, or location of any improvement erected on the Land;
   iii. the subdivision of land; or
   iv. environmental protection;

   or the effect of any violation of these laws, ordinances, or governmental regulations. This Exclusion 1(a) does not modify or limit the coverage provided under Covered Risk 5.
   b. Any governmental police power. This Exclusion 1(b) does not modify or limit the coverage provided under Covered Risk 6.
2. Rights of eminent domain. This Exclusion does not modify or limit the coverage provided under Covered Risk 7 or 8.
3. Defects, liens, encumbrances, adverse claims, or other matters
   a. created, suffered, assumed, or agreed to by the Insured Claimant;
   b. not Known to the Company, not recorded in the Public Records at Date of Policy, but Known to the Insured Claimant and not disclosed in writing to the Company by the Insured Claimant prior to the date the Insured Claimant became an Insured under this policy;
   c. resulting in no loss or damage to the Insured Claimant;
   d. attaching or created subsequent to Date of Policy (however, this does not modify or limit the coverage provided under Covered Risk 11, 13, or 14); or
   e. resulting in loss or damage that would not have been sustained if the Insured Claimant had paid value for the Insured Mortgage.
4. Unenforceability of the lien of the Insured Mortgage because of the inability or failure of an Insured to comply with applicable doing-business laws of the state where the Land is situated.
5. Invalidity or unenforceability in whole or in part of the lien of the Insured Mortgage that arises out of the transaction evidenced by the Insured Mortgage and is based upon usury or any consumer credit protection or truth-in-lending law.
6. Any claim, by reason of the operation of federal bankruptcy, state insolvency, or similar creditors' rights laws, that the transaction creating the lien of the Insured Mortgage, is
   a. a fraudulent conveyance or fraudulent transfer, or
   b. a preferential transfer for any reason not stated in Covered Risk 13(b) of this policy.
7. Any lien on the Title for real estate taxes or assessments imposed by governmental authority and created or attaching between Date of Policy and the date of recording of the Insured Mortgage in the Public Records. This Exclusion does not modify or limit the coverage provided under Covered Risk 11(b).

The above policy form may be issued to afford either Standard Coverage or Extended Coverage. In addition to the above Exclusions from Coverage, the Exceptions from Coverage in a Standard Coverage policy will also include the following Exceptions from Coverage:

EXCEPTIONS FROM COVERAGE

This policy does not insure against loss or damage (and the Company will not pay costs, attorneys' fees or expenses) that arise by reason of:

1. (a) Taxes or assessments that are not shown as existing liens by the records of any taxing authority that levies taxes or assessments on real property or by the Public Records; (b) proceedings by a public agency that may result in taxes or assessments, or notices of such proceedings, whether or not shown by the records of such agency or by the Public Records.
2. Any facts, rights, interests, or claims that are not shown by the Public Records but that could be ascertained by an inspection of the Land or that may be asserted by persons in possession of the Land.
3. Easements, liens or encumbrances, or claims thereof, not shown by the Public Records.
4. Any encroachment, encumbrance, violation, variation, or adverse circumstance affecting the Title that would be disclosed by an accurate and complete land survey of the Land and not shown by the Public Records.
5. (a) Unpatented mining claims; (b) reservations or exceptions in patents or in Acts authorizing the issuance thereof; (c) water rights, claims or title to water, whether or not the matters excepted under (a), (b), or (c) are shown by the Public Records.
6. Any lien or right to a lien for services, labor or material not shown by the public records.

2006 ALTA OWNER'S POLICY (06-17-06)

EXCLUSIONS FROM COVERAGE

The following matters are expressly excluded from the coverage of this policy, and the Company will not pay loss or damage, costs, attorneys' fees, or expenses that arise by reason of:

1. a. Any law, ordinance, permit, or governmental regulation (including those relating to building and zoning) restricting, regulating, prohibiting, or relating to

   i. the occupancy, use, or enjoyment of the Land;
   ii. the character, dimensions, or location of any improvement erected on the Land;
   iii. the subdivision of land; or
   iv. environmental protection;

   or the effect of any violation of these laws, ordinances, or governmental regulations. This Exclusion 1(a) does not modify or limit the coverage provided under Covered Risk 5.

   b.Any governmental police power. This Exclusion 1(b) does not modify or limit the coverage provided under Covered Risk 6.
2. Rights of eminent domain. This Exclusion does not modify or limit the coverage provided under Covered Risk 7 or 8.
3. Defects, liens, encumbrances, adverse claims, or other matters
   a. created, suffered, assumed, or agreed to by the Insured Claimant;
   b. not Known to the Company, not recorded in the Public Records at Date of Policy, but known to the Insured Claimant and not disclosed in writing to the Company by the Insured Claimant prior to the date the Insured Claimant became an Insured under this policy;
   c. resulting in no loss or damage to the Insured Claimant;
   d. attaching or created subsequent to Date of Policy (however, this does not modify or limit the coverage provided under Covered Risk 11, 13, or 14); or
   e. resulting in loss or damage that would not have been sustained if the Insured Claimant had paid value for the Insured Mortgage.
4. Unenforceability of the lien of the Insured Mortgage because of the inability or failure of an Insured to comply with applicable doing-business laws of the state where the Land is situated.
5. Invalidity or unenforceability in whole or in part of the lien of the Insured Mortgage that arises out of the transaction evidenced by the Insured Mortgage and is based upon usury or any consumer credit protection or truth-in-lending law.
6. Any claim, by reason of the operation of federal bankruptcy, state insolvency, or similar creditors' rights laws, that the transaction creating the lien of the Insured Mortgage, is
   a. a fraudulent conveyance or fraudulent transfer, or
   b. a preferential transfer for any reason not stated in Covered Risk 13(b) of this policy.
7. Any lien on the Title for real estate taxes or assessments imposed by governmental authority and created or attaching between Date of Policy and the date of recording of the Insured Mortgage in the Public Records. This Exclusion does not modify or limit the coverage provided under Covered Risk 11(b).

The above policy form may be issued to afford either Standard Coverage or Extended Coverage. In addition to the above Exclusions from Coverage, the Exceptions from Coverage in a Standard Coverage policy will also include the following Exceptions from Coverage:

EXCEPTIONS FROM COVERAGE

This policy does not insure against loss or damage (and the Company will not pay costs, attorneys' fees or expenses) that arise by reason of:

1. (a) Taxes or assessments that are not shown as existing liens by the records of any taxing authority that levies taxes or assessments on real property or by the Public Records; (b) proceedings by a public agency that may result in taxes or assessments, or notices of such proceedings, whether or not shown by the records of such agency or by the Public Records.
2. Any facts, rights, interests, or claims that are not shown by the Public Records but that could be ascertained by an inspection of the Land or that may be asserted by persons in possession of the Land.
3. Easements, liens or encumbrances, or claims thereof, not shown by the Public Records.
4. Any encroachment, encumbrance, violation, variation, or adverse circumstance affecting the Title that would be disclosed by an accurate and complete land survey of the Land and not shown by the Public Records.
5. (a) Unpatented mining claims; (b) reservations or exceptions in patents or in Acts authorizing the issuance thereof; (c) water rights, claims or title to water, whether or not the matters excepted under (a), (b), or (c) are shown by the Public Records.
6. Any lien or right to a lien for services, labor or material not shown by the public records.

ALTA EXPANDED COVERAGE RESIDENTIAL LOAN POLICY (07-26-10)

EXCLUSIONS FROM COVERAGE

The following matters are expressly excluded from the coverage of this policy, and the Company will not pay loss or damage, costs, attorneys' fees, or expenses that arise by reason of:

1. a. Any law, ordinance, permit, or governmental regulation (including those relating to building and zoning) restricting, regulating, prohibiting, or relating to
   i. the occupancy, use, or enjoyment of the Land;
   ii. the character, dimensions, or location of any improvement erected on the Land;
   iii. the subdivision of land; or
   iv. environmental protection;

   or the effect of any violation of these laws, ordinances, or governmental regulations. This Exclusion 1(a) does not modify or limit the coverage provided under Covered Risk 5, 6, 13(c), 13(d), 14 or 16.

   b. Any governmental police power. This Exclusion 1(b) does not modify or limit the coverage provided under Covered Risk 5, 6, 13(c), 13(d), 14 or 16.
2. Rights of eminent domain. This Exclusion does not modify or limit the coverage provided under Covered Risk 7 or 8.
3. Defects, liens, encumbrances, adverse claims, or other matters

   a. created, suffered, assumed, or agreed to by the Insured Claimant;
   b. not Known to the Company, not recorded in the Public Records at Date of Policy, but Known to the Insured Claimant and not disclosed in writing to the Company by the Insured Claimant prior to the date the Insured Claimant became an Insured under this policy;
   c. resulting in no loss or damage to the Insured Claimant;
   d. attaching or created subsequent to Date of Policy (however, this does not modify or limit the coverage provided under Covered Risk 11, 16, 17, 18, 19, 20, 21, 22, 23, 24, 27 or 28); or
   e. resulting in loss or damage that would not have been sustained if the Insured Claimant had paid value for the Insured Mortgage.
4. Unenforceability of the lien of the Insured Mortgage because of the inability or failure of an Insured to comply with applicable doing-business laws of the state where the Land is situated.
5. Invalidity or unenforceability in whole or in part of the lien of the Insured Mortgage that arises out of the transaction evidenced by the Insured Mortgage and is based upon usury or any consumer credit protection or truth-in-lending law. This Exclusion does not modify or limit the coverage provided in Covered Risk 26.
6. Any claim of invalidity, unenforceability or lack of priority of the lien of the Insured Mortgage as to Advances or modifications made after the Insured has Knowledge that the vestee shown in Schedule A is no longer the owner of the estate or interest covered by this policy. This Exclusion does not modify or limit the coverage provided in Covered Risk 11.
7. Any lien on the Title for real estate taxes or assessments imposed by governmental authority and created or attaching subsequent to Date of Policy. This Exclusion does not modify or limit the coverage provided in Covered Risk 11(b) or 25.
8. The failure of the residential structure, or any portion of it, to have been constructed before, on or after Date of Policy in accordance with applicable building codes. This Exclusion does not modify or limit the coverage provided in Covered Risk 5 or 6.
9. Any claim, by reason of the operation of federal bankruptcy, state insolvency, or similar creditors' rights laws, that the transaction creating the lien of the Insured Mortgage, is
   a. a fraudulent conveyance or fraudulent transfer, or
   b. a preferential transfer for any reason not stated in Covered Risk 27(b) of this policy.

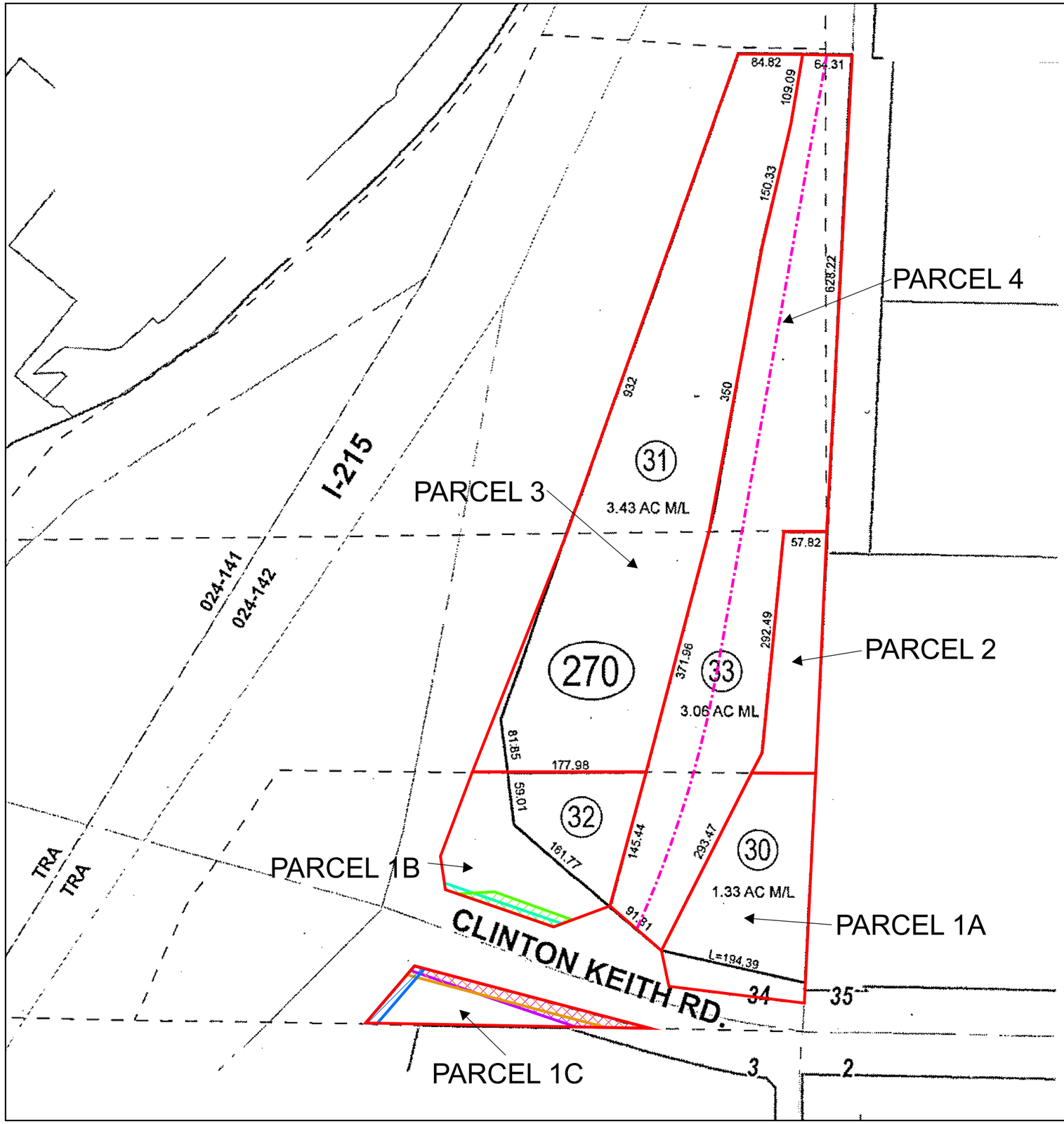

First American Title Insurance Company

File No.: 649855

Location: Riverside County, CA

Legend

- PARCEL 1A
- PARCEL 1B
- PARCEL 1C
- PARCEL 2
- PARCEL 3
- PARCEL 4
- 08/12/1976 #118893 (Overhead And Underground Electrical Supply Systems And Communication Systems)
- 06/30/2003 #2003-481305 (Temporary Construction)
- 06/30/2003 #2003-481306 (Temporary Construction)
- 06/30/2003 #2003-481307 (Public Street)
- 11/24/2004 #2004-0937977 (Road, Public Utility)
- 06/05/2009 #2009-0287264 (Public Utility - Not Plotted - Blanket over PARCEL 4)
- 10/06/2015 #2015-0442116 (09/15/2016 #2016-0401210) (40' Wide - Utility)

NOT TO SCALE

This map may or may not be an accurate description or identification of the land and is not intended nor may be it relied upon as a survey of the land depicted hereon. This map is solely intended to provide orientation as to the general location of the parcel or parcels depicted herein. First American Title Company, its subsidiaries and affiliates, expressly disclaim any and all liability for all loss or damage which may result from reliance or use of this map.

County of Riverside
DEPARTMENT OF ENVIRONMENTAL HEALTH

STEVE VAN STOCKUM, DIRECTOR

Records Request Acknowledgement Letter

August 7, 2017

Request No: **39309**

Request Date: **08/03/2017**

IWS Environmental
5211 Hartford Way
Westminster, CA 92683
Attn: Jim Bunck

Re: **36755 Antelope Rd.**
Murrieta, CA

We have received your request for records and a search of our files is being processed.

Once the research is completed, you will be contacted to schedule an appointment for a file review. If records are not found, you will be notified by mail.

Note: The files for Hazardous Materials Management Division began in 1986. Records for disclosure information of the cities of Corona 951-736-2220 and Riverside 951-826-5737 need to be directed to the City Fire Department.

Please direct any questions or correspondence to:

Riverside County Department of Environmental Health
Hazardous Materials Management Division
4065 County Circle Dr., Rm. 104
P.O. Box 7909
Riverside, CA 92513-7909
Attention: Records Management
Telephone: 951-358-5055 * Fax: 951-358-5017

You may visit our website at **www.rivcoeh.org**

Jim Bunck

From: Records <records@RIVCO.ORG>
Sent: Friday, August 4, 2017 9:15 AM
To: jim@iwsenvironmental.com
Subject: RE: ARCHIVED RECORDS REQUEST

After a thorough search of our records, we are unable to locate any building records for these APNs:
392-270-030 (Old APN 392-270-018)
392-270-031 (Old APN 392-270-013)
392-270-032 (Old APN 392-270-014)
392-270-033 (Old APN 0)

Our records date back to 1963. All building permit records prior to 1963 have been destroyed.

Also, this address is now located in the City of Murrieta's jurisdiction. You may want to contact their Building Department at (951) 304-2489 to check for any permits they may have issued.

If you have any questions, please contact us @ (951) 955-2017 or with a reply email.

Thank you,

Kim
Records & Information Mgmt.
TLMA, County of Riverside
(951) 955-2017
records@rivco.org

How are we doing? **Click the Link and tell us**

This email contains information which is confidential and is intended only for use of the recipient(s) named above. If you are not an intended recipient, you are hereby notified that any copying, distribution, disclosure, reliance upon or other use of the contents of this email is strictly prohibited. If you have received this email in error, please notify the sender and destroy your copy of this email. Thank you.

-----Original Message-----
From: jim@iwsenvironmental.com [mailto:jim@iwsenvironmental.com]
Sent: Thursday, August 03, 2017 1:35 PM
To: Records <records@RIVCO.ORG>
Subject: ARCHIVED RECORDS REQUEST

At 8/3/2017 1:35:10 PM the following 'ARCHIVED RECORDS REQUEST' was submitted via the website.

Requestor's Name: Jim Bunck
Company: IWS Environmental
Requestor's Phone Number: 714-893-6140
Current Mailing Address: 5211 Hartford Way
City: Westminster
State: CA
Zip: 92683
Email: jim@iwsenvironmental.com

Address to be researched:

Assessor's Parcel No.: APN 392270033
Year Built:

Requesting All Permits: Yes
If not, specify type of Permit(s):

Additional Comments:

Confidentiality Disclaimer

This email is confidential and intended solely for the use of the individual(s) to whom it is addressed. The information contained in this message may be privileged and confidential and protected from disclosure.
If you are not the author's intended recipient, be advised that you have received this email in error and that any use, dissemination, forwarding, printing, or copying of this email is strictly prohibited. If you have received this email in error please delete all copies, both electronic and printed, and contact the author immediately.

County of Riverside California

Appendix F

CK-17 LP
Clinton Keith Road/Antelope Road
Murrieta, CA 92563

Inquiry Number: 5006353.6s
August 2, 2017

EDR Vapor Encroachment Screen

Prepared using EDR's Vapor Encroachment Worksheet

EDR® Environmental Data Resources Inc

6 Armstrong Road, 4th floor
Shelton, CT 06484
Toll Free: 800.352.0050
www.edrnet.com

TABLE OF CONTENTS

SECTION	PAGE
Executive Summary	**ES1**
Primary Map	**2**
Secondary Map	**3**
Aerial Photography	**4**
Map Findings	**5**
Record Sources and Currency	**GR-1**

Thank you for your business.
Please contact EDR at 1-800-352-0050
with any questions or comments.

Disclaimer - Copyright and Trademark Notice

The EDR Vapor Encroachment Worksheet enables EDR's customers to make certain online modifications that effects maps, text and calculations contained in this Report. As a result, maps, text and calculations contained in this Report may have been so modified. EDR has not taken any action to verify any such modifications, and this report and the findings set forth herein must be read in light of this fact. Environmental Data Resources shall not be responsible for any customer's decision to include or not include in any final report any records determined to be within the relevant minimum search distances.

This report contains information obtained from a variety of public and other sources reasonably available to Environmental Data Resources, Inc. It cannot be concluded from this Report that coverage information for the target and surrounding properties does not exist from other sources. **NO WARRANTY EXPRESSED OR IMPLIED, IS MADE WHATSOEVER IN CONNECTION WITH THIS REPORT. ENVIRONMENTAL DATA RESOURCES, INC. SPECIFICALLY DISCLAIMS THE MAKING OF ANYSUCH WARRANTIES, INCLUDING WITHOUT LIMITATION, MERCHANTABILITY OR FITNESS FOR A PARTICULAR USE OR PURPOSE. ALL RISK IS ASSUMED BY THE USER. IN NO EVENT SHALL ENVIRONMENTAL DATA RESOURCES, INC. BE LIABLE TO ANYONE, WHETHER ARISING OUT OF ERRORS OR OMISSIONS, NEGLIGENCE, ACCIDENT OR ANY OTHER CAUSE, FOR ANY LOSS OR DAMAGE, INCLUDING, WITHOUT LIMITATION, SPECIAL, INCIDENTAL, CONSEQUENTIAL, OR EXEMPLARY DAMAGES.ANY LIABILITY ON THE PART OF ENVIRONMENTAL DATA RESOURCES, INC. IS STRICTLY LIMITED TO A REFUND OF THE AMOUNT PAID FOR THIS REPORT.** Purchaser accepts this report "AS IS". Any analyses, estimates, ratings, or risk codes provided in this report are provided for illustrative purposes only, and are not intended to provide, nor should they be interpreted as providing any facts regarding, or prediction or forecast of, any environmental risk for any property. Only a Phase I Environmental Site Assessment performed by an environmental professional can produce information regarding the environmental risk for any property. Additionally, the information provided in this Report is not to be construed as legal advice.

Copyright 2017 by Environmental Data Resources, Inc. All rights reserved. Reproduction in any media or format, in whole or in part, of any report or map of Environmental Data Resources, Inc., or its affiliates, is prohibited without prior written permission.

EDR and its logos (including Sanborn and Sanborn Map) are trademarks of Environmental Data Resources, Inc. or its affiliates. All other trademarks used herein are the property of their respective owners.

EXECUTIVE SUMMARY

A search of available environmental records was conducted by Environmental Data Resources, Inc (EDR). The report was designed to assist parties seeking to meet the search requirements of the ASTM Standard Practice for Assessment of Vapor Encroachment into Structures on Property Involved in Real Estate Transactions (E 2600).

		Summary		
ENVIRONMENTAL RECORDS	**Maximum Search Distance***	**property**	**1/10**	**1/10 - 1/3**
Federal NPL site list	0.333	0	0	0
Federal CERCLIS list	0.333	0	0	0
Federal RCRA CORRACTS facilities list	0.333	0	0	0
Federal RCRA TSD facilities list	0.333	0	0	0
Federal RCRA generators list	property	0	-	-
Federal institutional controls / engineering controls registries	0.333	0	0	0
Federal ERNS list	property	0	-	-
State and tribal - equivalent NPL	0.333	0	0	0
State and tribal - equivalent CERCLIS	0.333	0	0	0
State and tribal landfill / solid waste disposal	0.333	0	0	0
State and tribal leaking storage tank lists	0.333	0	0	0
State and tribal registered storage tank lists	property	0	-	-
State and tribal institutional control / engineering control registries	not searched	-	-	-
State and tribal voluntary cleanup sites	0.333	0	0	0
State and tribal Brownfields sites	0.333	0	0	0
Other Records	0.333	0	0	0

HISTORICAL USE RECORDS				
Former Manufactured Gas Plants	0.333	0	0	0
Historical Gas Stations	0.125	0	0	0
Historical Dry Cleaners	0.125	0	0	0
Exclusive Recovered Govt. Archives	property	0	-	-

*Each category may include several separate databases, each having a different search distance. For each category, the table reports the maximum search distance applied. See the section 'Record Sources and Currency' for information on individual databases.

EXECUTIVE SUMMARY

TARGET PROPERTY INFORMATION

ADDRESS

CK-17 LP
CLINTON KEITH ROAD/ANTELOPE ROAD
MURRIETA, CA 92563

COORDINATES

Latitude (North):	33.599902 - 33° 35′ 59.651184″
Longitude (West):	117.172214 - 117° 10′ 19.958496″
Elevation:	1538 ft. above sea level

EXECUTIVE SUMMARY

PHYSICAL SETTING INFORMATION

Flood Zone:	Available
NWI Wetlands:	Available

AQUIFLOW®

Search Radius: 0.333 Mile.

No Aquiflow sites reported.

DOMINANT SOIL COMPOSITION IN GENERAL AREA OF TARGET PROPERTY

The U.S. Department of Agriculture's (USDA) Soil Conservation Service (SCS) leads the National Cooperative Soil Survey (NCSS) and is responsible for collecting, storing, maintaining and distributing soil survey information for privately owned lands in the United States. A soil map in a soil survey is a representation of soil patterns in a landscape. The following information is based on Soil Conservation Service SSURGO data.

Soil Map ID: 1

Soil Component Name:	CAJALCO
Soil Surface Texture:	fine sandy loam
Hydrologic Group:	Class C - Slow infiltration rates. Soils with layers impeding downward movement of water, or soils with moderately fine or fine textures.
Soil Drainage Class:	Well drained
Hydric Status:	Not hydric
Corrosion Potential - Uncoated Steel:	Low
Depth to Bedrock Min:	> 0 inches
Depth to Watertable Min:	> 0 inches

Soil Layer Information

	Boundary			Classification		Saturated hydraulic conductivity micro m/sec	Soil Reaction (pH)
Layer	Upper	Lower	Soil Texture Class	AASHTO Group	Unified Soil		
1	0 inches	12 inches	fine sandy loam	Granular materials (35 pct. or less passing No. 200), Silty, or Clayey Gravel and Sand.	COARSE-GRAINED SOILS, Sands, Sands with fines, Silty Sand.	Max: 42 Min: 14	Max: 7.3 Min: 6.1

EXECUTIVE SUMMARY

Soil Layer Information							
	Boundary			Classification		Saturated hydraulic conductivity micro m/sec	Soil Reaction (pH)
Layer	Upper	Lower	Soil Texture Class	AASHTO Group	Unified Soil		
2	12 inches	22 inches	loam	Silt-Clay Materials (more than 35 pct. passing No. 200), Clayey Soils.	FINE-GRAINED SOILS, Silts and Clays (liquid limit less than 50%), Lean Clay	Max: 14 Min: 4	Max: 7.3 Min: 6.6
3	22 inches	61 inches	weathered bedrock	Not reported	Not reported	Max: 0.42 Min: 0	Max: Min:

Soil Map ID: 2

Soil Component Name: LAS POSAS

Soil Surface Texture: loam

Hydrologic Group: Class C - Slow infiltration rates. Soils with layers impeding downward movement of water, or soils with moderately fine or fine textures.

Soil Drainage Class: Well drained

Hydric Status: Not hydric

Corrosion Potential - Uncoated Steel: Low

Depth to Bedrock Min: > 0 inches

Depth to Watertable Min: > 0 inches

Soil Layer Information							
	Boundary			Classification		Saturated hydraulic conductivity micro m/sec	Soil Reaction (pH)
Layer	Upper	Lower	Soil Texture Class	AASHTO Group	Unified Soil		
1	0 inches	11 inches	loam	Silt-Clay Materials (more than 35 pct. passing No. 200), Silty Soils.	FINE-GRAINED SOILS, Silts and Clays (liquid limit less than 50%), Lean Clay	Max: 14 Min: 4	Max: 7.3 Min: 6.1
2	11 inches	29 inches	clay loam	Silt-Clay Materials (more than 35 pct. passing No. 200), Clayey Soils.	FINE-GRAINED SOILS, Silts and Clays (liquid limit 50% or more), Fat Clay.	Max: 1.4 Min: 0.42	Max: 7.8 Min: 6.6

EXECUTIVE SUMMARY

Soil Layer Information							
	Boundary			Classification		Saturated hydraulic conductivity micro m/sec	Soil Reaction (pH)
Layer	Upper	Lower	Soil Texture Class	AASHTO Group	Unified Soil		
3	29 inches	53 inches	weathered bedrock	Not reported	Not reported	Max: 0.42 Min: 0	Max: Min:

Soil Map ID: 3

Soil Component Name: LAS POSAS

Soil Surface Texture: stony loam

Hydrologic Group: Class C - Slow infiltration rates. Soils with layers impeding downward movement of water, or soils with moderately fine or fine textures.

Soil Drainage Class: Well drained

Hydric Status: Not hydric

Corrosion Potential - Uncoated Steel: Low

Depth to Bedrock Min: > 0 inches

Depth to Watertable Min: > 0 inches

Soil Layer Information							
	Boundary			Classification		Saturated hydraulic conductivity micro m/sec	Soil Reaction (pH)
Layer	Upper	Lower	Soil Texture Class	AASHTO Group	Unified Soil		
1	0 inches	5 inches	stony loam	Silt-Clay Materials (more than 35 pct. passing No. 200), Silty Soils.	FINE-GRAINED SOILS, Silts and Clays (liquid limit less than 50%), Lean Clay. FINE-GRAINED SOILS, Silts and Clays (liquid limit less than 50%), silt.	Max: 14 Min: 4	Max: 7.3 Min: 6.1
2	5 inches	20 inches	clay loam	Silt-Clay Materials (more than 35 pct. passing No. 200), Clayey Soils.	FINE-GRAINED SOILS, Silts and Clays (liquid limit 50% or more), Fat Clay.	Max: 1.4 Min: 0.42	Max: 7.8 Min: 6.6

EXECUTIVE SUMMARY

Soil Layer Information							
	Boundary			Classification		Saturated hydraulic conductivity micro m/sec	Soil Reaction (pH)
Layer	Upper	Lower	Soil Texture Class	AASHTO Group	Unified Soil		
3	20 inches	24 inches	weathered bedrock	Not reported	Not reported	Max: 0.42 Min: 0	Max: Min:

Soil Map ID: 4

Soil Component Name: CAJALCO

Soil Surface Texture: fine sandy loam

Hydrologic Group: Class C - Slow infiltration rates. Soils with layers impeding downward movement of water, or soils with moderately fine or fine textures.

Soil Drainage Class: Well drained

Hydric Status: Not hydric

Corrosion Potential - Uncoated Steel: Low

Depth to Bedrock Min: > 0 inches

Depth to Watertable Min: > 0 inches

Soil Layer Information							
	Boundary			Classification		Saturated hydraulic conductivity micro m/sec	Soil Reaction (pH)
Layer	Upper	Lower	Soil Texture Class	AASHTO Group	Unified Soil		
1	0 inches	12 inches	fine sandy loam	Granular materials (35 pct. or less passing No. 200), Silty, or Clayey Gravel and Sand.	COARSE-GRAINED SOILS, Sands, Sands with fines, Silty Sand.	Max: 42 Min: 14	Max: 7.3 Min: 6.1
2	12 inches	29 inches	loam	Silt-Clay Materials (more than 35 pct. passing No. 200), Clayey Soils.	FINE-GRAINED SOILS, Silts and Clays (liquid limit less than 50%), Lean Clay	Max: 14 Min: 4	Max: 7.3 Min: 6.6
3	29 inches	61 inches	weathered bedrock	Not reported	Not reported	Max: 0.42 Min: 0	Max: Min:

Soil Map ID: 5

Soil Component Name: CIENEBA

Soil Surface Texture: sandy loam

Hydrologic Group: Class C - Slow infiltration rates. Soils with layers impeding downward movement of water, or soils with moderately fine or fine textures.

Soil Drainage Class: Somewhat excessively drained

Hydric Status: Not hydric

Corrosion Potential - Uncoated Steel: Low

Depth to Bedrock Min: > 0 inches

Depth to Watertable Min: > 0 inches

Soil Layer Information							
	Boundary			Classification		Saturated hydraulic conductivity micro m/sec	Soil Reaction (pH)
Layer	Upper	Lower	Soil Texture Class	AASHTO Group	Unified Soil		
1	0 inches	14 inches	sandy loam	Granular materials (35 pct. or less passing No. 200), Silty, or Clayey Gravel and Sand.	COARSE-GRAINED SOILS, Sands, Sands with fines, Silty Sand.	Max: 42 Min: 14	Max: 7.3 Min: 5.1
2	14 inches	22 inches	weathered bedrock	Not reported	Not reported	Max: 0.42 Min: 0	Max: Min:

Soil Map ID: 6

Soil Component Name: LAS POSAS

Soil Surface Texture: loam

Hydrologic Group: Class C - Slow infiltration rates. Soils with layers impeding downward movement of water, or soils with moderately fine or fine textures.

Soil Drainage Class: Well drained

Hydric Status: Not hydric

Corrosion Potential - Uncoated Steel: Low

Depth to Bedrock Min: > 0 inches

Depth to Watertable Min: > 0 inches

EXECUTIVE SUMMARY

Soil Layer Information							
	Boundary			Classification		Saturated hydraulic conductivity micro m/sec	Soil Reaction (pH)
Layer	Upper	Lower	Soil Texture Class	AASHTO Group	Unified Soil		
1	0 inches	5 inches	loam	Silt-Clay Materials (more than 35 pct. passing No. 200), Silty Soils.	FINE-GRAINED SOILS, Silts and Clays (liquid limit less than 50%), Lean Clay	Max: 14 Min: 4	Max: 7.3 Min: 6.1
2	5 inches	20 inches	clay loam	Silt-Clay Materials (more than 35 pct. passing No. 200), Clayey Soils.	FINE-GRAINED SOILS, Silts and Clays (liquid limit 50% or more), Fat Clay.	Max: 1.4 Min: 0.42	Max: 7.8 Min: 6.6
3	20 inches	24 inches	weathered bedrock	Not reported	Not reported	Max: 0.42 Min: 0	Max: Min:

Soil Map ID: 7

Soil Component Name: CIENEBA

Soil Surface Texture: sandy loam

Hydrologic Group: Class C - Slow infiltration rates. Soils with layers impeding downward movement of water, or soils with moderately fine or fine textures.

Soil Drainage Class: Somewhat excessively drained

Hydric Status: Not hydric

Corrosion Potential - Uncoated Steel: Low

Depth to Bedrock Min: > 0 inches

Depth to Watertable Min: > 0 inches

Soil Layer Information							
	Boundary			Classification		Saturated hydraulic conductivity micro m/sec	Soil Reaction (pH)
Layer	Upper	Lower	Soil Texture Class	AASHTO Group	Unified Soil		
1	0 inches	14 inches	sandy loam	Granular materials (35 pct. or less passing No. 200), Silty, or Clayey Gravel and Sand.	COARSE-GRAINED SOILS, Sands, Sands with fines, Silty Sand.	Max: 42 Min: 14	Max: 7.3 Min: 5.1

Soil Layer Information							
	Boundary			Classification		Saturated hydraulic conductivity micro m/sec	Soil Reaction (pH)
Layer	Upper	Lower	Soil Texture Class	AASHTO Group	Unified Soil		
2	14 inches	22 inches	weathered bedrock	Not reported	Not reported	Max: 0.42 Min: 0	Max: Min:

Soil Map ID: 8

Soil Component Name: LAS POSAS

Soil Surface Texture: loam

Hydrologic Group: Class C - Slow infiltration rates. Soils with layers impeding downward movement of water, or soils with moderately fine or fine textures.

Soil Drainage Class: Well drained

Hydric Status: Not hydric

Corrosion Potential - Uncoated Steel: Low

Depth to Bedrock Min: > 0 inches

Depth to Watertable Min: > 0 inches

Soil Layer Information							
	Boundary			Classification		Saturated hydraulic conductivity micro m/sec	Soil Reaction (pH)
Layer	Upper	Lower	Soil Texture Class	AASHTO Group	Unified Soil		
1	0 inches	11 inches	loam	Silt-Clay Materials (more than 35 pct. passing No. 200), Silty Soils.	FINE-GRAINED SOILS, Silts and Clays (liquid limit less than 50%), Lean Clay	Max: 14 Min: 4	Max: 7.3 Min: 6.1
2	11 inches	29 inches	clay loam	Silt-Clay Materials (more than 35 pct. passing No. 200), Clayey Soils.	FINE-GRAINED SOILS, Silts and Clays (liquid limit 50% or more), Fat Clay.	Max: 1.4 Min: 0.42	Max: 7.8 Min: 6.6
3	29 inches	53 inches	weathered bedrock	Not reported	Not reported	Max: 0.42 Min: 0	Max: Min:

EXECUTIVE SUMMARY

Soil Map ID: 9

Soil Component Name: CAJALCO

Soil Surface Texture: fine sandy loam

Hydrologic Group: Class C - Slow infiltration rates. Soils with layers impeding downward movement of water, or soils with moderately fine or fine textures.

Soil Drainage Class: Well drained

Hydric Status: Not hydric

Corrosion Potential - Uncoated Steel: Low

Depth to Bedrock Min: > 0 inches

Depth to Watertable Min: > 0 inches

Soil Layer Information							
	Boundary			Classification		Saturated hydraulic conductivity micro m/sec	Soil Reaction (pH)
Layer	Upper	Lower	Soil Texture Class	AASHTO Group	Unified Soil		
1	0 inches	12 inches	fine sandy loam	Granular materials (35 pct. or less passing No. 200), Silty, or Clayey Gravel and Sand.	COARSE-GRAINED SOILS, Sands, Sands with fines, Silty Sand.	Max: 42 Min: 14	Max: 7.3 Min: 6.1
2	12 inches	18 inches	loam	Silt-Clay Materials (more than 35 pct. passing No. 200), Clayey Soils.	FINE-GRAINED SOILS, Silts and Clays (liquid limit less than 50%), Lean Clay	Max: 14 Min: 4	Max: 7.3 Min: 6.6
3	18 inches	61 inches	weathered bedrock	Not reported	Not reported	Max: 0.42 Min: 0	Max: Min:

Soil Map ID: 10

Soil Component Name: CAJALCO

Soil Surface Texture: fine sandy loam

Hydrologic Group: Class C - Slow infiltration rates. Soils with layers impeding downward movement of water, or soils with moderately fine or fine textures.

Soil Drainage Class: Well drained

EXECUTIVE SUMMARY

Hydric Status: Not hydric

Corrosion Potential - Uncoated Steel: Low

Depth to Bedrock Min: > 0 inches

Depth to Watertable Min: > 0 inches

Soil Layer Information							
	Boundary			Classification		Saturated hydraulic conductivity micro m/sec	Soil Reaction (pH)
Layer	Upper	Lower	Soil Texture Class	AASHTO Group	Unified Soil		
1	0 inches	12 inches	fine sandy loam	Granular materials (35 pct. or less passing No. 200), Silty, or Clayey Gravel and Sand.	COARSE-GRAINED SOILS, Sands, Sands with fines, Silty Sand.	Max: 42 Min: 14	Max: 7.3 Min: 6.1
2	12 inches	18 inches	loam	Silt-Clay Materials (more than 35 pct. passing No. 200), Clayey Soils.	FINE-GRAINED SOILS, Silts and Clays (liquid limit less than 50%), Lean Clay	Max: 14 Min: 4	Max: 7.3 Min: 6.6
3	18 inches	61 inches	weathered bedrock	Not reported	Not reported	Max: 0.42 Min: 0	Max: Min:

Soil Map ID: 11

Soil Component Name: CIENEBA

Soil Surface Texture: sandy loam

Hydrologic Group: Class C - Slow infiltration rates. Soils with layers impeding downward movement of water, or soils with moderately fine or fine textures.

Soil Drainage Class: Somewhat excessively drained

Hydric Status: Not hydric

Corrosion Potential - Uncoated Steel: Low

Depth to Bedrock Min: > 0 inches

Depth to Watertable Min: > 0 inches

EXECUTIVE SUMMARY

Soil Layer Information							
	Boundary			Classification		Saturated hydraulic conductivity micro m/sec	Soil Reaction (pH)
Layer	Upper	Lower	Soil Texture Class	AASHTO Group	Unified Soil		
1	0 inches	14 inches	sandy loam	Granular materials (35 pct. or less passing No. 200), Silty, or Clayey Gravel and Sand.	COARSE-GRAINED SOILS, Sands, Sands with fines, Silty Sand.	Max: 42 Min: 14	Max: 7.3 Min: 5.1
2	14 inches	22 inches	weathered bedrock	Not reported	Not reported	Max: 0.42 Min: 0	Max: Min:

Soil Map ID: 12

Soil Component Name: HONCUT

Soil Surface Texture: loam

Hydrologic Group: Class B - Moderate infiltration rates. Deep and moderately deep, moderately well and well drained soils with moderately coarse textures.

Soil Drainage Class: Well drained

Hydric Status: Not hydric

Corrosion Potential - Uncoated Steel: Low

Depth to Bedrock Min: > 0 inches

Depth to Watertable Min: > 0 inches

Soil Layer Information							
	Boundary			Classification		Saturated hydraulic conductivity micro m/sec	Soil Reaction (pH)
Layer	Upper	Lower	Soil Texture Class	AASHTO Group	Unified Soil		
1	0 inches	22 inches	loam	Silt-Clay Materials (more than 35 pct. passing No. 200), Silty Soils.	FINE-GRAINED SOILS, Silts and Clays (liquid limit less than 50%), Lean Clay. FINE-GRAINED SOILS, Silts and Clays (liquid limit less than 50%), silt.	Max: 42 Min: 14	Max: 7.3 Min: 5.6

EXECUTIVE SUMMARY

Soil Layer Information							
	Boundary			Classification		Saturated hydraulic conductivity micro m/sec	Soil Reaction (pH)
Layer	Upper	Lower	Soil Texture Class	AASHTO Group	Unified Soil		
2	22 inches	59 inches	loam	Silt-Clay Materials (more than 35 pct. passing No. 200), Silty Soils.	FINE-GRAINED SOILS, Silts and Clays (liquid limit less than 50%), Lean Clay. FINE-GRAINED SOILS, Silts and Clays (liquid limit less than 50%), silt.	Max: 42 Min: 14	Max: 8.4 Min: 6.1

Soil Map ID: 13

Soil Component Name: LAS POSAS

Soil Surface Texture: stony loam

Hydrologic Group: Class C - Slow infiltration rates. Soils with layers impeding downward movement of water, or soils with moderately fine or fine textures.

Soil Drainage Class: Well drained

Hydric Status: Not hydric

Corrosion Potential - Uncoated Steel: Low

Depth to Bedrock Min: > 0 inches

Depth to Watertable Min: > 0 inches

Soil Layer Information							
	Boundary			Classification		Saturated hydraulic conductivity micro m/sec	Soil Reaction (pH)
Layer	Upper	Lower	Soil Texture Class	AASHTO Group	Unified Soil		
1	0 inches	11 inches	stony loam	Silt-Clay Materials (more than 35 pct. passing No. 200), Silty Soils.	FINE-GRAINED SOILS, Silts and Clays (liquid limit less than 50%), Lean Clay. FINE-GRAINED SOILS, Silts and Clays (liquid limit less than 50%), silt.	Max: 14 Min: 4	Max: 7.3 Min: 6.1

EXECUTIVE SUMMARY

Soil Layer Information							
	Boundary			Classification		Saturated hydraulic conductivity micro m/sec	Soil Reaction (pH)
Layer	Upper	Lower	Soil Texture Class	AASHTO Group	Unified Soil		
2	11 inches	25 inches	clay loam	Silt-Clay Materials (more than 35 pct. passing No. 200), Clayey Soils.	FINE-GRAINED SOILS, Silts and Clays (liquid limit 50% or more), Fat Clay.	Max: 1.4 Min: 0.42	Max: 7.8 Min: 6.6
3	25 inches	53 inches	weathered bedrock	Not reported	Not reported	Max: 0.42 Min: 0	Max: Min:

Soil Map ID: 14

Soil Component Name: VISTA

Soil Surface Texture: coarse sandy loam

Hydrologic Group: Class C - Slow infiltration rates. Soils with layers impeding downward movement of water, or soils with moderately fine or fine textures.

Soil Drainage Class: Well drained

Hydric Status: Not hydric

Corrosion Potential - Uncoated Steel: Low

Depth to Bedrock Min: > 0 inches

Depth to Watertable Min: > 0 inches

Soil Layer Information							
	Boundary			Classification		Saturated hydraulic conductivity micro m/sec	Soil Reaction (pH)
Layer	Upper	Lower	Soil Texture Class	AASHTO Group	Unified Soil		
1	0 inches	14 inches	coarse sandy loam	Granular materials (35 pct. or less passing No. 200), Stone Fragments, Gravel and Sand.	COARSE-GRAINED SOILS, Sands, Sands with fines, Silty Sand.	Max: 42 Min: 14	Max: 7.3 Min: 5.6

EXECUTIVE SUMMARY

Soil Layer Information							
	Boundary			Classification		Saturated hydraulic conductivity micro m/sec	Soil Reaction (pH)
Layer	Upper	Lower	Soil Texture Class	AASHTO Group	Unified Soil		
2	14 inches	24 inches	coarse sandy loam	Granular materials (35 pct. or less passing No. 200), Stone Fragments, Gravel and Sand.	COARSE-GRAINED SOILS, Sands, Sands with fines, Silty Sand.	Max: 42 Min: 14	Max: 7.3 Min: 5.6
3	24 inches	27 inches	weathered bedrock	Not reported	Not reported	Max: 0.42 Min: 0	Max: Min:

EXECUTIVE SUMMARY

SEARCH RESULTS

Unmappable (orphan) sites are not considered in the foregoing analysis.

ENVIRONMENTAL RECORDS

Name	Address	Dist/Dir	Map ID	Page
Not Reported				

HISTORICAL USE RECORDS

Name	Address	Dist/Dir	Map ID	Page
Not Reported				

PRIMARY MAP - 5006353.6S

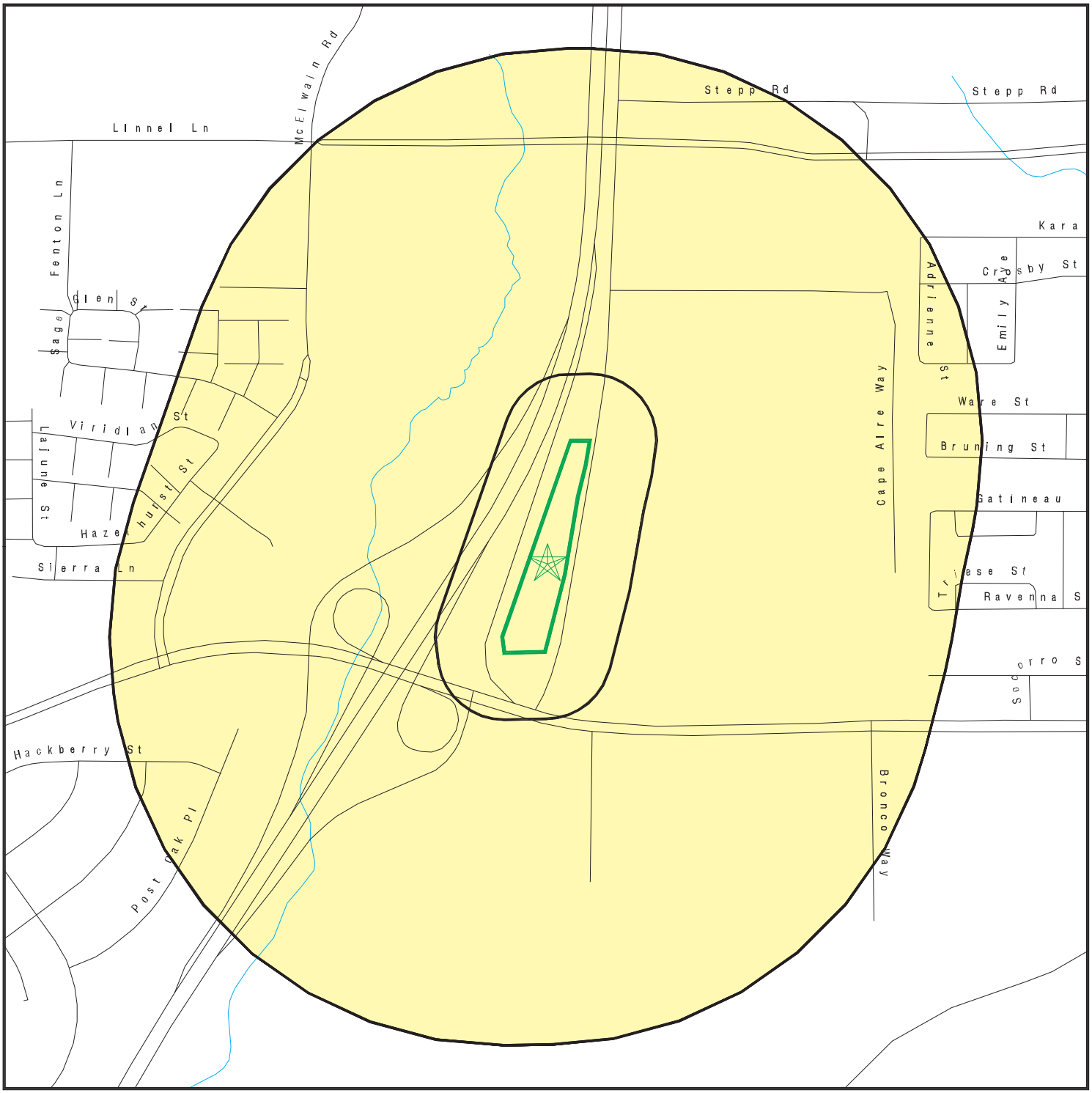

Target Property

Sites at elevations higher than or equal to the target property

Sites at elevations lower than the target property

Manufactured Gas Plants

Sensitive Receptors

National Priority List Sites

Dept. Defense Sites

0 300 1/3 Miles

Indian Reservations BIA

100-year flood zone

500-year flood zone

Areas of Concern

N

SITE NAME: CK-17 LP	CLIENT: IWS Environmental
ADDRESS: Clinton Keith Road/Antelope Road Murrieta CA 92563	CONTACT: Jim Bunck
LAT/LONG: 33.599902 / 117.172214	INQUIRY #: 5006353.6s
	DATE: July 31, 2017 1:23 pm

Copyright © 2017 EDR, Inc. © 2015 TomTom Rel. 2015.

SECONDARY MAP - 5006353.6S

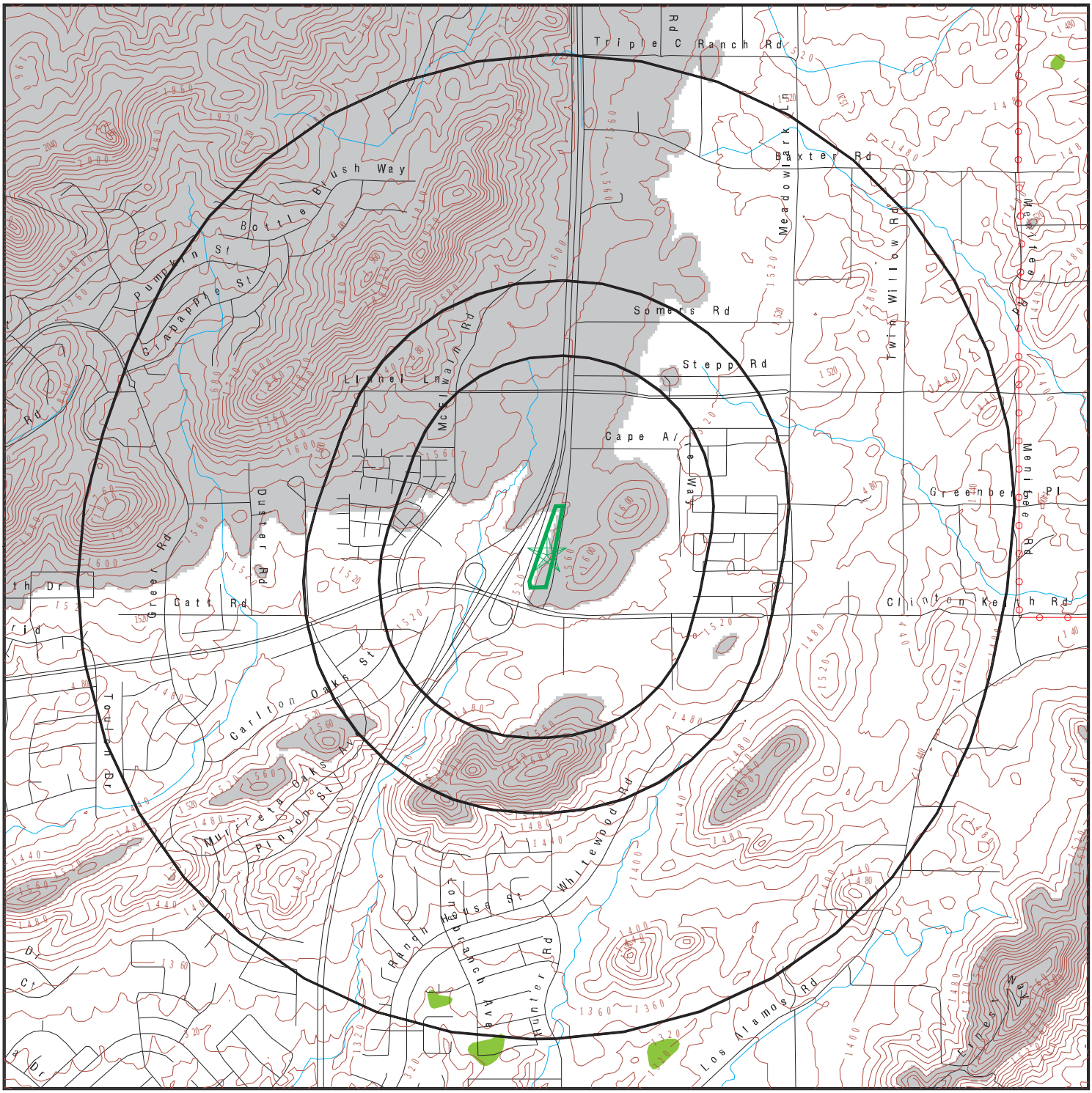

0 1/3 1/2 1 Miles

- Target Property
- Sites at elevations higher than or equal to the target property
- Sites at elevations lower than the target property
- Manufactured Gas Plants
- National Priority List Sites
- Dept. Defense Sites
- Indian Reservations BIA
- Contour Lines
- Power transmission lines
- 100-year flood zone
- 500-year flood zone
- National Wetland Inventory
- State Wetlands
- Upgradient Area
- Areas of Concern

SITE NAME: CK-17 LP	CLIENT: IWS Environmental
ADDRESS: Clinton Keith Road/Antelope Road Murrieta CA 92563	CONTACT: Jim Bunck INQUIRY #: 5006353.6s
LAT/LONG: 33.599902 / 117.172214	DATE: July 31, 2017 1:18 pm

Copyright © 2017 EDR, Inc. © 2015 TomTom Rel. 2015.

AERIAL PHOTOGRAPHY - 5006353.6s

0 300 1/3 Miles

N

SITE NAME:	CK-17 LP	CLIENT:	IWS Environmental
ADDRESS:	Clinton Keith Road/Antelope Road Murrieta CA 92563	CONTACT:	Jim Bunck
		INQUIRY #:	5006353.6s
LAT/LONG:	33.599902 / 117.172214	DATE:	July 31, 2017 1:25 pm

Copyright © 2017 EDR, Inc. © 2015 TomTom Rel. 2015.

LEGEND

FACILITY NAME **FACILITY ADDRESS, CITY, ST, ZIP**			EDR SITE ID NUMBER
▼ MAP ID#	Direction Distance Range Relative Elevation	(Distance feet / miles) Feet Above Sea Level	ASTM 2600 Record Sources found in this report. Each database searched has been assigned to one or more categories. For detailed information about categorization, see the section of the report Records Searched and Currency.
Worksheet: **Comments:** Comments may be added on the online Vapor Encroachment Worksheet.			

DATABASE ACRONYM: Applicable categories (A hoverbox with database description).

RECORD SOURCES AND CURRENCY

To maintain currency of the following databases, EDR contacts the appropriate agency on a monthly or quarterly basis, as required.

Number of Days to Update: Provides confirmation that EDR is reporting records that have been updated within 90 days from the date the government agency made the information available to the public.

ENVIRONMENTAL RECORDS

PRP: Potentially Responsible Parties
Standard Environmental Record Source: Other Records
Search Distance: Property

A listing of verified Potentially Responsible Parties

Date of Government Version: 10/25/2013
Number of Days to Update: 3
Last EDR Contact :06/06/2017

Source: EPA
Telephone: 202-564-6023

RMP: Risk Management Plans
Standard Environmental Record Source: Other Records
Search Distance: Property

When Congress passed the Clean Air Act Amendments of 1990, it required EPA to publish regulations and guidance for chemical accident prevention at facilities using extremely hazardous substances. The Risk Management Program Rule (RMP Rule) was written to implement Section 112(r) of these amendments. The rule, which built upon existing industry codes and standards, requires companies of all sizes that use certain flammable and toxic substances to develop a Risk Management Program, which includes a(n): Hazard assessment that details the potential effects of an accidental release, an accident history of the last five years, and an evaluation of worst-case and alternative accidental releases; Prevention program that includes safety precautions and maintenance, monitoring, and employee training measures; and Emergency response program that spells out emergency health care, employee training measures and procedures for informing the public and response agencies (e.g the fire department) should an accident occur.

Date of Government Version: 02/01/2017
Number of Days to Update: 57
Last EDR Contact :07/24/2017

Source: Environmental Protection Agency
Telephone: 202-564-8600

ALAMEDA CO. UST: Underground Tanks
Standard Environmental Record Source: State and tribal registered storage tank lists
Underground storage tank sites located in Alameda county.

Date of Government Version: 04/10/2017
Number of Days to Update: 21
Last EDR Contact :07/07/2017

Source: Alameda County Environmental Health Services
Telephone: 510-567-6700

AST: Aboveground Petroleum Storage Tank Facilities
Standard Environmental Record Source: State and tribal registered storage tank lists
Search Distance: Property

A listing of aboveground storage tank petroleum storage tank locations.

Date of Government Version: 07/06/2016
Number of Days to Update: 69
Last EDR Contact :06/21/2017

Source: California Environmental Protection Agency
Telephone: 916-327-5092

Alameda County CS: Contaminated Sites
Standard Environmental Record Source: State and tribal leaking storage tank lists
Search Distance: 0.333 Mile

A listing of contaminated sites overseen by the Toxic Release Program (oil and groundwater contamination from chemical releases and spills) and the Leaking Underground Storage Tank Program (soil and ground water contamination from leaking petroleum USTs).

Date of Government Version: 04/10/2017
Number of Days to Update: 31
Last EDR Contact :07/07/2017

Source: Alameda County Environmental Health Services
Telephone: 510-567-6700

BROWNFIELDS: Considered Brownfieds Sites Listing
Standard Environmental Record Source: State and tribal Brownfields sites
Search Distance: 0.333 Mile

A listing of sites the SWRCB considers to be Brownfields since these are sites have come to them through the MOA Process.

Date of Government Version: 01/03/2017
Number of Days to Update: 57
Last EDR Contact :06/28/2017

Source: State Water Resources Control Board
Telephone: 916-323-7905

CA BOND EXP. PLAN: Bond Expenditure Plan
Standard Environmental Record Source: Other Records
Search Distance: 0.333 Mile

Department of Health Services developed a site-specific expenditure plan as the basis for an appropriation of Hazardous Substance Cleanup Bond Act funds. It is not updated.

Date of Government Version: 01/01/1989
Number of Days to Update: 6
Last EDR Contact :05/31/1994

Source: Department of Health Services
Telephone: 916-255-2118

CA FID UST: Facility Inventory Database
Standard Environmental Record Source: Other Records
Search Distance: Property

The Facility Inventory Database (FID) contains a historical listing of active and inactive underground storage tank locations from the State Water Resource Control Board. Refer to local/county source for current data.

Date of Government Version: 10/31/1994
Number of Days to Update: 24
Last EDR Contact :12/28/1998

Source: California Environmental Protection Agency
Telephone: 916-341-5851

CA LA LF: City of Los Angeles Landfills
Standard Environmental Record Source: State and tribal landfill / solid waste disposal
Landfills owned and maintained by the City of Los Angeles.

Date of Government Version: 01/01/2016
Number of Days to Update: 56
Last EDR Contact :07/13/2017

Source: Engineering & Construction Division
Telephone: 213-473-7869

CDL: Clandestine Drug Labs
Standard Environmental Record Source: Other Records
Search Distance: Property

A listing of drug lab locations. Listing of a location in this database does not indicate that any illegal drug lab materials were or were not present there, and does not constitute a determination that the location either requires or does not require additional cleanup work.

Date of Government Version: 12/31/2016

Source: Department of Toxic Substances Control

Number of Days to Update: 54 Telephone: 916-255-6504
Last EDR Contact :07/14/2017

CHMIRS: California Hazardous Material Incident Report System
Standard Environmental Record Source: Other Records
Search Distance: Property

California Hazardous Material Incident Reporting System. CHMIRS contains information on reported hazardous material incidents (accidental releases or spills).

Date of Government Version: 12/06/2016 Source: Office of Emergency Services
Number of Days to Update: 105 Telephone: 916-845-8400
Last EDR Contact :07/26/2017

CONTRA COSTA CO. SITE LIST: Site List
Standard Environmental Record Source: Other Records
Search Distance: Property

List includes sites from the underground tank, hazardous waste generator and business plan/2185 programs.

Date of Government Version: 05/26/2017 Source: Contra Costa Health Services Department
Number of Days to Update: 58 Telephone: 925-646-2286
Last EDR Contact :05/01/2017

CORTESE: "Cortese" Hazardous Waste & Substances Sites List
Standard Environmental Record Source: Other Records
Search Distance: 0.333 Mile

The sites for the list are designated by the State Water Resource Control Board (LUST), the Integrated Waste Board (SWF/LS), and the Department of Toxic Substances Control (Cal-Sites).

Date of Government Version: 12/28/2016 Source: CAL EPA/Office of Emergency Information
Number of Days to Update: 64 Telephone: 916-323-3400
Last EDR Contact :06/28/2017

CUPA AMADOR: CUPA Facility List
Standard Environmental Record Source: Other Records
Cupa Facility List

Date of Government Version: 03/06/2017 Source: Amador County Environmental Health
Number of Days to Update: 37 Telephone: 209-223-6439
Last EDR Contact :06/16/2017

CUPA BUTTE: CUPA Facility Listing
Standard Environmental Record Source: Other Records
Cupa facility list.

Date of Government Version: 01/31/2017 Source: Public Health Department
Number of Days to Update: 94 Telephone: 530-538-7149
Last EDR Contact :07/19/2017

CUPA CALVERAS: CUPA Facility Listing
Standard Environmental Record Source: Other Records
Cupa Facility Listing

Date of Government Version: 01/09/2017 Source: Calveras County Environmental Health

Number of Days to Update: 50
Last EDR Contact :06/27/2017
Telephone: 209-754-6399

CUPA COLUSA: CUPA Facility List
Standard Environmental Record Source: Other Records
Cupa facility list.

Date of Government Version: 02/23/2017
Number of Days to Update: 77
Last EDR Contact :06/02/2017
Source: Health & Human Services
Telephone: 530-458-0396

CUPA DEL NORTE: CUPA Facility List
Standard Environmental Record Source: Other Records
Cupa Facility list

Date of Government Version: 01/31/2017
Number of Days to Update: 70
Last EDR Contact :07/27/2017
Source: Del Norte County Environmental Health Division
Telephone: 707-465-0426

CUPA EL DORADO: CUPA Facility List
Standard Environmental Record Source: Other Records
CUPA facility list.

Date of Government Version: 02/24/2017
Number of Days to Update: 73
Last EDR Contact :05/01/2017
Source: El Dorado County Environmental Management Department
Telephone: 530-621-6623

CUPA FRESNO: CUPA Resources List
Standard Environmental Record Source: Other Records
Certified Unified Program Agency. CUPA's are responsible for implementing a unified hazardous materials and hazardous waste management regulatory program. The agency provides oversight of businesses that deal with hazardous materials, operate underground storage tanks or aboveground storage tanks.

Date of Government Version: 04/06/2017
Number of Days to Update: 40
Last EDR Contact :06/29/2017
Source: Dept. of Community Health
Telephone: 559-445-3271

CUPA HUMBOLDT: CUPA Facility List
Standard Environmental Record Source: Other Records
CUPA facility list.

Date of Government Version: 03/20/2017
Number of Days to Update: 57
Last EDR Contact :05/22/2017
Source: Humboldt County Environmental Health
Telephone: Not Reported

CUPA IMPERIAL: CUPA Facility List
Standard Environmental Record Source: Other Records
Cupa facility list.

Date of Government Version: 01/23/2017
Number of Days to Update: 36
Last EDR Contact :07/21/2017
Source: San Diego Border Field Office
Telephone: 760-339-2777

CUPA INYO: CUPA Facility List

Standard Environmental Record Source: Other Records
Cupa facility list.

Date of Government Version: 03/09/2017
Number of Days to Update: 77
Last EDR Contact :06/02/2017

Source: Inyo County Environmental Health Services
Telephone: 760-878-0238

CUPA KINGS: CUPA Facility List
Standard Environmental Record Source: Other Records
A listing of sites included in the county's Certified Unified Program Agency database. California's Secretary for Environmental Protection established the unified hazardous materials and hazardous waste regulatory program as required by chapter 6.11 of the California Health and Safety Code. The Unified Program consolidates the administration, permits, inspections, and enforcement activities.

Date of Government Version: 03/06/2017
Number of Days to Update: 71
Last EDR Contact :05/22/2017

Source: Kings County Department of Public Health
Telephone: 559-584-1411

CUPA LAKE: CUPA Facility List
Standard Environmental Record Source: Other Records
Cupa facility list

Date of Government Version: 01/18/2017
Number of Days to Update: 41
Last EDR Contact :07/17/2017

Source: Lake County Environmental Health
Telephone: 707-263-1164

CUPA MADERA: CUPA Facility List
Standard Environmental Record Source: Other Records
A listing of sites included in the county's Certified Unified Program Agency database. California's Secretary for Environmental Protection established the unified hazardous materials and hazardous waste regulatory program as required by chapter 6.11 of the California Health and Safety Code. The Unified Program consolidates the administration, permits, inspections, and enforcement activities.

Date of Government Version: 03/03/2017
Number of Days to Update: 71
Last EDR Contact :05/22/2017

Source: Madera County Environmental Health
Telephone: 559-675-7823

CUPA MERCED: CUPA Facility List
Standard Environmental Record Source: Other Records
CUPA facility list.

Date of Government Version: 02/22/2017
Number of Days to Update: 83
Last EDR Contact :07/13/2017

Source: Merced County Environmental Health
Telephone: 209-381-1094

CUPA MONO: CUPA Facility List
Standard Environmental Record Source: Other Records
CUPA Facility List

Date of Government Version: 02/21/2017
Number of Days to Update: 76
Last EDR Contact :05/24/2017

Source: Mono County Health Department
Telephone: 760-932-5580

CUPA MONTEREY: CUPA Facility Listing
Standard Environmental Record Source: Other Records

CUPA Program listing from the Environmental Health Division.

Date of Government Version: 06/24/2016
Number of Days to Update: 43
Last EDR Contact :05/22/2017

Source: Monterey County Health Department
Telephone: 831-796-1297

CUPA NEVADA: CUPA Facility List
Standard Environmental Record Source: Other Records
CUPA facility list.

Date of Government Version: 02/09/2017
Number of Days to Update: 96
Last EDR Contact :07/27/2017

Source: Community Development Agency
Telephone: 530-265-1467

CUPA SAN LUIS OBISPO: CUPA Facility List
Standard Environmental Record Source: Other Records
Cupa Facility List.

Date of Government Version: 02/21/2017
Number of Days to Update: 91
Last EDR Contact :06/02/2017

Source: San Luis Obispo County Public Health Department
Telephone: 805-781-5596

CUPA SANTA BARBARA: CUPA Facility Listing
Standard Environmental Record Source: Other Records
CUPA Program Listing from the Environmental Health Services division.

Date of Government Version: 09/08/2011
Number of Days to Update: 28
Last EDR Contact :05/22/2017

Source: Santa Barbara County Public Health Department
Telephone: 805-686-8167

CUPA SANTA CLARA: Cupa Facility List
Standard Environmental Record Source: Other Records
Cupa facility list

Date of Government Version: 02/22/2017
Number of Days to Update: 89
Last EDR Contact :05/22/2017

Source: Department of Environmental Health
Telephone: 408-918-1973

CUPA SANTA CRUZ: CUPA Facility List
Standard Environmental Record Source: Other Records
CUPA facility listing.

Date of Government Version: 01/21/2017
Number of Days to Update: 90
Last EDR Contact :05/22/2017

Source: Santa Cruz County Environmental Health
Telephone: 831-464-2761

CUPA SHASTA: CUPA Facility List
Standard Environmental Record Source: Other Records
Cupa Facility List.

Date of Government Version: 03/14/2017
Number of Days to Update: 67
Last EDR Contact :05/22/2017

Source: Shasta County Department of Resource Management
Telephone: 530-225-5789

RECORD SOURCES AND CURRENCY

CUPA SONOMA: Cupa Facility List
Standard Environmental Record Source: Other Records
Cupa Facility list

Date of Government Version: 03/01/2017
Number of Days to Update: 54
Last EDR Contact :06/21/2017

Source: County of Sonoma Fire & Emergency Services Department
Telephone: 707-565-1174

CUPA TUOLUMNE: CUPA Facility List
Standard Environmental Record Source: Other Records
Cupa facility list

Date of Government Version: 01/25/2017
Number of Days to Update: 34
Last EDR Contact :07/21/2017

Source: Divison of Environmental Health
Telephone: 209-533-5633

CUPA YUBA: CUPA Facility List
Standard Environmental Record Source: Other Records
CUPA facility listing for Yuba County.

Date of Government Version: 01/30/2017
Number of Days to Update: 112
Last EDR Contact :07/27/2017

Source: Yuba County Environmental Health Department
Telephone: 530-749-7523

DEED: Deed Restriction Listing
Standard Environmental Record Source: Other Records
Search Distance: Property

Site Mitigation and Brownfields Reuse Program Facility Sites with Deed Restrictions & Hazardous Waste Management Program Facility Sites with Deed / Land Use Restriction. The DTSC Site Mitigation and Brownfields Reuse Program (SMBRP) list includes sites cleaned up under the program's oversight and generally does not include current or former hazardous waste facilities that required a hazardous waste facility permit. The list represents deed restrictions that are active. Some sites have multiple deed restrictions. The DTSC Hazardous Waste Management Program (HWMP) has developed a list of current or former hazardous waste facilities that have a recorded land use restriction at the local county recorder's office. The land use restrictions on this list were required by the DTSC HWMP as a result of the presence of hazardous substances that remain on site after the facility (or part of the facility) has been closed or cleaned up. The types of land use restriction include deed notice, deed restriction, or a land use restriction that binds current and future owners.

Date of Government Version: 03/06/2017
Number of Days to Update: 77
Last EDR Contact :06/06/2017

Source: DTSC and SWRCB
Telephone: 916-323-3400

DRYCLEANERS: Cleaner Facilities
Standard Environmental Record Source: Other Records
Search Distance: 0.25 Mile

A list of drycleaner related facilities that have EPA ID numbers. These are facilities with certain SIC codes: power laundries, family and commercial; garment pressing and cleaner's agents; linen supply; coin-operated laundries and cleaning; drycleaning plants, except rugs; carpet and upholster cleaning; industrial launderers; laundry and garment services.

Date of Government Version: 03/09/2017
Number of Days to Update: 42
Last EDR Contact :07/13/2017

Source: Department of Toxic Substance Control
Telephone: 916-327-4498

EL SEGUNDO UST: City of El Segundo Underground Storage Tank
Standard Environmental Record Source: State and tribal registered storage tank lists

Underground storage tank sites located in El Segundo city.

Date of Government Version: 01/17/2017
Number of Days to Update: 112
Last EDR Contact :07/13/2017

Source: City of El Segundo Fire Department
Telephone: 310-524-2236

EMI: Emissions Inventory Data
Standard Environmental Record Source: Other Records
Search Distance: Property

Toxics and criteria pollutant emissions data collected by the ARB and local air pollution agencies.

Date of Government Version: 12/31/2014
Number of Days to Update: 31
Last EDR Contact :06/23/2017

Source: California Air Resources Board
Telephone: 916-322-2990

ENF: Enforcement Action Listing
Standard Environmental Record Source: Other Records
Search Distance: Property

A listing of Water Board Enforcement Actions. Formal is everything except Oral/Verbal Communication, Notice of Violation, Expedited Payment Letter, and Staff Enforcement Letter.

Date of Government Version: 01/23/2017
Number of Days to Update: 118
Last EDR Contact :07/19/2017

Source: State Water Resoruces Control Board
Telephone: 916-445-9379

ENVIROSTOR: EnviroStor Database
Standard Environmental Record Source: State and tribal - equivalent CERCLIS
Search Distance: 0.333 Mile

The Department of Toxic Substances Control's (DTSC's) Site Mitigation and Brownfields Reuse Program's (SMBRP's) EnviroStor database identifes sites that have known contamination or sites for which there may be reasons to investigate further. The database includes the following site types: Federal Superfund sites (National Priorities List (NPL)); State Response, including Military Facilities and State Superfund; Voluntary Cleanup; and School sites. EnviroStor provides similar information to the information that was available in CalSites, and provides additional site information, including, but not limited to, identification of formerly-contaminated properties that have been released for reuse, properties where environmental deed restrictions have been recorded to prevent inappropriate land uses, and risk characterization information that is used to assess potential impacts to public health and the environment at contaminated sites.

Date of Government Version: 01/30/2017
Number of Days to Update: 112
Last EDR Contact :05/02/2017

Source: Department of Toxic Substances Control
Telephone: 916-323-3400

HAULERS: Registered Waste Tire Haulers Listing
Standard Environmental Record Source: Other Records
Search Distance: Property

A listing of registered waste tire haulers.

Date of Government Version: 01/13/2017
Number of Days to Update: 134
Last EDR Contact :05/15/2017

Source: Integrated Waste Management Board
Telephone: 916-341-6422

HAZNET: Facility and Manifest Data
Standard Environmental Record Source: Other Records
Search Distance: Property

Facility and Manifest Data. The data is extracted from the copies of hazardous waste manifests received each year by the DTSC. The annual volume of manifests is typically 700,000 - 1,000,000 annually, representing approximately 350,000 - 500,000 shipments. Data are from the manifests submitted without correction, and therefore many contain some invalid values for data elements such as generator ID, TSD ID, waste category, and disposal method. This database begins with calendar year 1993.

Date of Government Version: 12/31/2015
Number of Days to Update: 64
Last EDR Contact :07/12/2017

Source: California Environmental Protection Agency
Telephone: 916-255-1136

HIST CAL-SITES: Calsites Database

Standard Environmental Record Source: Other Records

Search Distance: 0.333 Mile

The Calsites database contains potential or confirmed hazardous substance release properties. In 1996, California EPA reevaluated and significantly reduced the number of sites in the Calsites database. No longer updated by the state agency. It has been replaced by ENVIROSTOR.

Date of Government Version: 08/08/2005
Number of Days to Update: 21
Last EDR Contact :02/23/2009

Source: Department of Toxic Substance Control
Telephone: 916-323-3400

HIST CORTESE: Hazardous Waste & Substance Site List

Standard Environmental Record Source: Other Records

Search Distance: 0.333 Mile

The sites for the list are designated by the State Water Resource Control Board [LUST], the Integrated Waste Board [SWF/LS], and the Department of Toxic Substances Control [CALSITES]. This listing is no longer updated by the state agency.

Date of Government Version: 04/01/2001
Number of Days to Update: 76
Last EDR Contact :01/22/2009

Source: Department of Toxic Substances Control
Telephone: 916-323-3400

HIST LUST SANTA CLARA: HIST LUST - Fuel Leak Site Activity Report

Standard Environmental Record Source: State and tribal leaking storage tank lists

Search Distance: 0.333 Mile

A listing of open and closed leaking underground storage tanks. This listing is no longer updated by the county. Leaking underground storage tanks are now handled by the Department of Environmental Health.

Date of Government Version: 03/29/2005
Number of Days to Update: 22
Last EDR Contact :03/23/2009

Source: Santa Clara Valley Water District
Telephone: 408-265-2600

HIST UST: Hazardous Substance Storage Container Database

Standard Environmental Record Source: Other Records

Search Distance: Property

The Hazardous Substance Storage Container Database is a historical listing of UST sites. Refer to local/county source for current data.

Date of Government Version: 10/15/1990
Number of Days to Update: 18
Last EDR Contact :07/26/2001

Source: State Water Resources Control Board
Telephone: 916-341-5851

HWP: EnviroStor Permitted Facilities Listing

Standard Environmental Record Source: Other Records

Search Distance: 0.333 Mile

Detailed information on permitted hazardous waste facilities and corrective action ("cleanups") tracked in EnviroStor.

Date of Government Version: 11/21/2016
Number of Days to Update: 62
Last EDR Contact :05/24/2017

Source: Department of Toxic Substances Control
Telephone: 916-323-3400

HWT: Registered Hazardous Waste Transporter Database
Standard Environmental Record Source: Other Records
Search Distance: Property

A listing of hazardous waste transporters. In California, unless specifically exempted, it is unlawful for any person to transport hazardous wastes unless the person holds a valid registration issued by DTSC. A hazardous waste transporter registration is valid for one year and is assigned a unique registration number.

Date of Government Version: 04/11/2017
Number of Days to Update: 13
Last EDR Contact :07/12/2017

Source: Department of Toxic Substances Control
Telephone: 916-440-7145

KERN CO. UST: Underground Storage Tank Sites & Tank Listing
Standard Environmental Record Source: State and tribal registered storage tank lists
Kern County Sites and Tanks Listing.

Date of Government Version: 02/07/2017
Number of Days to Update: 81
Last EDR Contact :05/05/2017

Source: Kern County Environment Health Services Department
Telephone: 661-862-8700

LA Co. Site Mitigation: Site Mitigation List
Standard Environmental Record Source: Other Records
Search Distance: Property

Industrial sites that have had some sort of spill or complaint.

Date of Government Version: 03/29/2016
Number of Days to Update: 68
Last EDR Contact :07/17/2017

Source: Community Health Services
Telephone: 323-890-7806

LDS: Land Disposal Sites Listing (GEOTRACKER)
Standard Environmental Record Source: Other Records
Search Distance: Property

Land Disposal sites (Landfills) included in GeoTracker. GeoTracker is the Water Boards data management system for sites that impact, or have the potential to impact, water quality in California, with emphasis on groundwater.

Date of Government Version: 03/13/2017
Number of Days to Update: 49
Last EDR Contact :06/14/2017

Source: State Water Qualilty Control Board
Telephone: 866-480-1028

LIENS: Environmental Liens Listing
Standard Environmental Record Source: Other Records
Search Distance: Property

A listing of property locations with environmental liens for California where DTSC is a lien holder.

Date of Government Version: 03/06/2017
Number of Days to Update: 45

Source: Department of Toxic Substances Control
Telephone: 916-323-3400

Last EDR Contact :06/02/2017

LONG BEACH UST: City of Long Beach Underground Storage Tank

Standard Environmental Record Source: State and tribal registered storage tank lists

Underground storage tank sites located in the city of Long Beach.

Date of Government Version: 03/09/2017
Number of Days to Update: 54
Last EDR Contact :07/21/2017

Source: City of Long Beach Fire Department
Telephone: 562-570-2563

LOS ANGELES CO. HMS: HMS: Street Number List

Standard Environmental Record Source: Other Records

Search Distance: Property

Industrial Waste and Underground Storage Tank Sites.

Date of Government Version: 11/14/2016
Number of Days to Update: 66
Last EDR Contact :07/07/2017

Source: Department of Public Works
Telephone: 626-458-3517

LOS ANGELES CO. LF: List of Solid Waste Facilities

Standard Environmental Record Source: State and tribal landfill / solid waste disposal

Solid Waste Facilities in Los Angeles County.

Date of Government Version: 04/17/2017
Number of Days to Update: 14
Last EDR Contact :07/18/2017

Source: La County Department of Public Works
Telephone: 818-458-5185

LUST: Leaking Underground Fuel Tank Report (GEOTRACKER)

Standard Environmental Record Source: State and tribal leaking storage tank lists

Search Distance: 0.333 Mile

Leaking Underground Storage Tank (LUST) Sites included in GeoTracker. GeoTracker is the Water Boards data management system for sites that impact, or have the potential to impact, water quality in California, with emphasis on groundwater.

Date of Government Version: 03/13/2017
Number of Days to Update: 49
Last EDR Contact :06/14/2017

Source: State Water Resources Control Board
Telephone: see region list

LUST REG 1: Active Toxic Site Investigation

Standard Environmental Record Source: State and tribal leaking storage tank lists

Del Norte, Humboldt, Lake, Mendocino, Modoc, Siskiyou, Sonoma, Trinity counties. For more current information, please refer to the State Water Resources Control Board's LUST database.

Date of Government Version: 02/01/2001
Number of Days to Update: 29
Last EDR Contact :08/01/2011

Source: California Regional Water Quality Control Board North Coast (1)
Telephone: 707-570-3769

LUST REG 2: Fuel Leak List

Standard Environmental Record Source: State and tribal leaking storage tank lists

Leaking Underground Storage Tank locations. Alameda, Contra Costa, Marin, Napa, San Francisco, San Mateo, Santa Clara, Solano, Sonoma counties.

Date of Government Version: 09/30/2004

Source: California Regional Water Quality Control Board San Francisco Bay Region (2)

Number of Days to Update: 30
Last EDR Contact :09/19/2011
Telephone: 510-622-2433

LUST REG 3: Leaking Underground Storage Tank Database

Standard Environmental Record Source: State and tribal leaking storage tank lists

Leaking Underground Storage Tank locations. Monterey, San Benito, San Luis Obispo, Santa Barbara, Santa Cruz counties.

Date of Government Version: 05/19/2003
Source: California Regional Water Quality Control Board Central Coast Region (3)
Number of Days to Update: 14
Telephone: 805-542-4786
Last EDR Contact :07/18/2011

LUST REG 4: Underground Storage Tank Leak List

Standard Environmental Record Source: State and tribal leaking storage tank lists

Los Angeles, Ventura counties. For more current information, please refer to the State Water Resources Control Board's LUST database.

Date of Government Version: 09/07/2004
Source: California Regional Water Quality Control Board Los Angeles Region (4)
Number of Days to Update: 35
Telephone: 213-576-6710
Last EDR Contact :09/06/2011

LUST REG 5: Leaking Underground Storage Tank Database

Standard Environmental Record Source: State and tribal leaking storage tank lists

Leaking Underground Storage Tank locations. Alameda, Alpine, Amador, Butte, Colusa, Contra Costa, Calveras, El Dorado, Fresno, Glenn, Kern, Kings, Lake, Lassen, Madera, Mariposa, Merced, Modoc, Napa, Nevada, Placer, Plumas, Sacramento, San Joaquin, Shasta, Solano, Stanislaus, Sutter, Tehama, Tulare, Tuolumne, Yolo, Yuba counties.

Date of Government Version: 07/01/2008
Source: California Regional Water Quality Control Board Central Valley Region (5)
Number of Days to Update: 9
Telephone: 916-464-4834
Last EDR Contact :07/01/2011

LUST REG 6L: Leaking Underground Storage Tank Case Listing

Standard Environmental Record Source: State and tribal leaking storage tank lists

For more current information, please refer to the State Water Resources Control Board's LUST database.

Date of Government Version: 09/09/2003
Source: California Regional Water Quality Control Board Lahontan Region (6)
Number of Days to Update: 27
Telephone: 530-542-5572
Last EDR Contact :09/12/2011

LUST REG 6V: Leaking Underground Storage Tank Case Listing

Standard Environmental Record Source: State and tribal leaking storage tank lists

Leaking Underground Storage Tank locations. Inyo, Kern, Los Angeles, Mono, San Bernardino counties.

Date of Government Version: 06/07/2005
Source: California Regional Water Quality Control Board Victorville Branch Office (6)
Number of Days to Update: 22
Telephone: 760-241-7365
Last EDR Contact :09/12/2011

LUST REG 7: Leaking Underground Storage Tank Case Listing

Standard Environmental Record Source: State and tribal leaking storage tank lists

Leaking Underground Storage Tank locations. Imperial, Riverside, San Diego, Santa Barbara counties.

Date of Government Version: 02/26/2004
Number of Days to Update: 27
Last EDR Contact :08/01/2011

Source: California Regional Water Quality Control Board Colorado River Basin Region (7)
Telephone: 760-776-8943

LUST REG 8: Leaking Underground Storage Tanks

Standard Environmental Record Source: State and tribal leaking storage tank lists

California Regional Water Quality Control Board Santa Ana Region (8). For more current information, please refer to the State Water Resources Control Board's LUST database.

Date of Government Version: 02/14/2005
Number of Days to Update: 41
Last EDR Contact :08/15/2011

Source: California Regional Water Quality Control Board Santa Ana Region (8)
Telephone: 909-782-4496

LUST REG 9: Leaking Underground Storage Tank Report

Standard Environmental Record Source: State and tribal leaking storage tank lists

Orange, Riverside, San Diego counties. For more current information, please refer to the State Water Resources Control Board's LUST database.

Date of Government Version: 03/01/2001
Number of Days to Update: 28
Last EDR Contact :09/26/2011

Source: California Regional Water Quality Control Board San Diego Region (9)
Telephone: 858-637-5595

LUST SANTA CLARA: LOP Listing

Standard Environmental Record Source: State and tribal leaking storage tank lists

A listing of leaking underground storage tanks located in Santa Clara county.

Date of Government Version: 03/03/2014
Number of Days to Update: 13
Last EDR Contact :05/24/2017

Source: Department of Environmental Health
Telephone: 408-918-3417

MARIN CO. UST: Underground Storage Tank Sites

Standard Environmental Record Source: State and tribal registered storage tank lists

Currently permitted USTs in Marin County.

Date of Government Version: 03/31/2017
Number of Days to Update: 27
Last EDR Contact :06/29/2017

Source: Public Works Department Waste Management
Telephone: 415-473-6647

MCS: Military Cleanup Sites Listing (GEOTRACKER)

Standard Environmental Record Source: Other Records

Search Distance: Property

Military sites (consisting of: Military UST sites; Military Privatized sites; and Military Cleanup sites [formerly known as DoD non UST]) included in GeoTracker. GeoTracker is the Water Boards data management system for sites that impact, or have the potential to impact, water quality in California, with emphasis on groundwater.

Date of Government Version: 03/13/2017
Number of Days to Update: 49
Last EDR Contact :06/14/2017

Source: State Water Resources Control Board
Telephone: 866-480-1028

MED WASTE VENTURA: Medical Waste Program List

Standard Environmental Record Source: Other Records

Search Distance: Property

To protect public health and safety and the environment from potential exposure to disease causing agents, the Environmental Health Division Medical Waste Program regulates the generation, handling, storage, treatment and disposal of medical waste throughout the County.

Date of Government Version: 09/26/2016
Number of Days to Update: 89
Last EDR Contact :07/24/2017

Source: Ventura County Resource Management Agency
Telephone: 805-654-2813

MINES: Mines Site Location Listing
Standard Environmental Record Source: Other Records
Search Distance: Property

A listing of mine site locations from the Office of Mine Reclamation.

Date of Government Version: 09/12/2016
Number of Days to Update: 30
Last EDR Contact :06/14/2017

Source: Department of Conservation
Telephone: 916-322-1080

MWMP: Medical Waste Management Program Listing
Standard Environmental Record Source: Other Records
Search Distance: Property

The Medical Waste Management Program (MWMP) ensures the proper handling and disposal of medical waste by permitting and inspecting medical waste Offsite Treatment Facilities (PDF) and Transfer Stations (PDF) throughout the state. MWMP also oversees all Medical Waste Transporters.

Date of Government Version: 12/02/2016
Number of Days to Update: 86
Last EDR Contact :06/06/2017

Source: Department of Public Health
Telephone: 916-558-1784

NAPA CO. LUST: Sites With Reported Contamination
Standard Environmental Record Source: State and tribal leaking storage tank lists
A listing of leaking underground storage tank sites located in Napa county.

Date of Government Version: 01/09/2017
Number of Days to Update: 50
Last EDR Contact :05/24/2017

Source: Napa County Department of Environmental Management
Telephone: 707-253-4269

NAPA CO. UST: Closed and Operating Underground Storage Tank Sites
Standard Environmental Record Source: State and tribal registered storage tank lists
Underground storage tank sites located in Napa county.

Date of Government Version: 03/15/2017
Number of Days to Update: 54
Last EDR Contact :05/24/2017

Source: Napa County Department of Environmental Management
Telephone: 707-253-4269

NOTIFY 65: Proposition 65 Records
Standard Environmental Record Source: Other Records
Search Distance: Property

Listings of all Proposition 65 incidents reported to counties by the State Water Resources Control Board and the Regional Water Quality Control Board. This database is no longer updated by the reporting agency.

Date of Government Version: 12/16/2016
Number of Days to Update: 70
Last EDR Contact :06/16/2017

Source: State Water Resources Control Board
Telephone: 916-445-3846

RECORD SOURCES AND CURRENCY

NPDES: NPDES Permits Listing
Standard Environmental Record Source: Other Records
Search Distance: Property

A listing of NPDES permits, including stormwater.

Date of Government Version: 11/14/2016
Number of Days to Update: 107
Last EDR Contact :05/17/2017

Source: State Water Resources Control Board
Telephone: 916-445-9379

ORANGE CO. LUST: List of Underground Storage Tank Cleanups
Standard Environmental Record Source: State and tribal leaking storage tank lists
Orange County Underground Storage Tank Cleanups (LUST).

Date of Government Version: 11/04/2016
Number of Days to Update: 73
Last EDR Contact :05/08/2017

Source: Health Care Agency
Telephone: 714-834-3446

ORANGE CO. UST: List of Underground Storage Tank Facilities
Standard Environmental Record Source: State and tribal registered storage tank lists
Orange County Underground Storage Tank Facilities (UST).

Date of Government Version: 02/06/2017
Number of Days to Update: 85
Last EDR Contact :05/09/2017

Source: Health Care Agency
Telephone: 714-834-3446

Orange Co. Industrial Site: List of Industrial Site Cleanups
Standard Environmental Record Source: Other Records
Search Distance: Property

Petroleum and non-petroleum spills.

Date of Government Version: 02/06/2017
Number of Days to Update: 70
Last EDR Contact :05/08/2017

Source: Health Care Agency
Telephone: 714-834-3446

PEST LIC: Pesticide Regulation Licenses Listing
Standard Environmental Record Source: Other Records
Search Distance: Property

A listing of licenses and certificates issued by the Department of Pesticide Regulation. The DPR issues licenses and/or certificates to: Persons and businesses that apply or sell pesticides; Pest control dealers and brokers; Persons who advise on agricultural pesticide applications.

Date of Government Version: 12/06/2016
Number of Days to Update: 87
Last EDR Contact :06/07/2017

Source: Department of Pesticide Regulation
Telephone: 916-445-4038

PLACER CO. MS: Master List of Facilities
Standard Environmental Record Source: Other Records
Search Distance: Property

List includes aboveground tanks, underground tanks and cleanup sites.

Date of Government Version: 09/02/2016
Number of Days to Update: 38

Source: Placer County Health and Human Services
Telephone: 530-745-2363

Last EDR Contact :06/02/2017

PROC: Certified Processors Database

Standard Environmental Record Source: Other Records

Search Distance: 0.333 Mile

A listing of certified processors.

Date of Government Version: 03/13/2017 Source: Department of Conservation

Number of Days to Update: 50 Telephone: 916-323-3836

Last EDR Contact :06/14/2017

RESPONSE: State Response Sites

Standard Environmental Record Source: State and tribal - equivalent NPL

Search Distance: 0.333 Mile

Identifies confirmed release sites where DTSC is involved in remediation, either in a lead or oversight capacity. These confirmed release sites are generally high-priority and high potential risk.

Date of Government Version: 01/30/2017 Source: Department of Toxic Substances Control

Number of Days to Update: 112 Telephone: 916-323-3400

Last EDR Contact :05/02/2017

RIVERSIDE CO. LUST: Listing of Underground Tank Cleanup Sites

Standard Environmental Record Source: State and tribal leaking storage tank lists

Riverside County Underground Storage Tank Cleanup Sites (LUST).

Date of Government Version: 04/18/2017 Source: Department of Environmental Health

Number of Days to Update: 1 Telephone: 951-358-5055

Last EDR Contact :06/19/2017

RIVERSIDE CO. UST: Underground Storage Tank Tank List

Standard Environmental Record Source: State and tribal registered storage tank lists

Underground storage tank sites located in Riverside county.

Date of Government Version: 01/19/2017 Source: Department of Environmental Health

Number of Days to Update: 98 Telephone: 951-358-5055

Last EDR Contact :06/19/2017

SAN DIEGO CO. HMMD: Hazardous Materials Management Division Database

Standard Environmental Record Source: Other Records

Search Distance: Property

The database includes: HE58 - This report contains the business name, site address, business phone number, establishment 'H' permit number, type of permit, and the business status. HE17 - In addition to providing the same information provided in the HE58 listing, HE17 provides inspection dates, violations received by the establishment, hazardous waste generated, the quantity, method of storage, treatment/disposal of waste and the hauler, and information on underground storage tanks. Unauthorized Release List - Includes a summary of environmental contamination cases in San Diego County (underground tank cases, non-tank cases, groundwater contamination, and soil contamination are included.)

Date of Government Version: 10/05/2016 Source: Hazardous Materials Management Division

Number of Days to Update: 86 Telephone: 619-338-2268

Last EDR Contact :06/07/2017

SAN DIEGO CO. LF: Solid Waste Facilities

Standard Environmental Record Source: State and tribal landfill / solid waste disposal

San Diego County Solid Waste Facilities.

Date of Government Version: 10/31/2015
Number of Days to Update: 58
Last EDR Contact :07/21/2017

Source: Department of Health Services
Telephone: 619-338-2209

SAN DIEGO CO. SAM: Environmental Case Listing
Standard Environmental Record Source: State and tribal leaking storage tank lists
Search Distance: 0.333 Mile

The listing contains all underground tank release cases and projects pertaining to properties contaminated with hazardous substances that are actively under review by the Site Assessment and Mitigation Program.

Date of Government Version: 03/23/2010
Number of Days to Update: 24
Last EDR Contact :06/05/2017

Source: San Diego County Department of Environmental Health
Telephone: 619-338-2371

SAN FRANCISCO CO. LUST: Local Oversite Facilities
Standard Environmental Record Source: State and tribal leaking storage tank lists
A listing of leaking underground storage tank sites located in San Francisco county.

Date of Government Version: 09/19/2008
Number of Days to Update: 10
Last EDR Contact :05/05/2017

Source: Department Of Public Health San Francisco County
Telephone: 415-252-3920

SAN FRANCISCO CO. UST: Underground Storage Tank Information
Standard Environmental Record Source: State and tribal registered storage tank lists
Underground storage tank sites located in San Francisco county.

Date of Government Version: 02/28/2017
Number of Days to Update: 62
Last EDR Contact :05/05/2017

Source: Department of Public Health
Telephone: 415-252-3920

SAN JOSE HAZMAT: Hazardous Material Facilities
Standard Environmental Record Source: Other Records
Search Distance: Property

Hazardous material facilities, including underground storage tank sites.

Date of Government Version: 05/04/2017
Number of Days to Update: 80
Last EDR Contact :05/05/2017

Source: City of San Jose Fire Department
Telephone: 408-535-7694

SAN MATEO CO. LUST: Fuel Leak List
Standard Environmental Record Source: State and tribal leaking storage tank lists
A listing of leaking underground storage tank sites located in San Mateo county.

Date of Government Version: 03/15/2017
Number of Days to Update: 14
Last EDR Contact :06/09/2017

Source: San Mateo County Environmental Health Services Division
Telephone: 650-363-1921

SCH: School Property Evaluation Program
Standard Environmental Record Source: Other Records
Search Distance: Property

This category contains proposed and existing school sites that are being evaluated by DTSC for possible hazardous materials contamination. In some cases, these properties may be listed in the CalSites category depending on the level of threat to public health and safety or the environment they pose.

Date of Government Version: 01/30/2017
Number of Days to Update: 112
Last EDR Contact :05/02/2017

Source: Department of Toxic Substances Control
Telephone: 916-323-3400

SLIC: Statewide SLIC Cases (GEOTRACKER)

Standard Environmental Record Source: State and tribal leaking storage tank lists

Search Distance: 0.333 Mile

Cleanup Program Sites (CPS; also known as Site Cleanups [SC] and formerly known as Spills, Leaks, Investigations, and Cleanups [SLIC] sites) included in GeoTracker. GeoTracker is the Water Boards data management system for sites that impact, or have the potential to impact, water quality in California, with emphasis on groundwater.

Date of Government Version: 03/13/2017
Number of Days to Update: 49
Last EDR Contact :06/14/2017

Source: State Water Resources Control Board
Telephone: 866-480-1028

SLIC REG 1: Active Toxic Site Investigations

Standard Environmental Record Source: State and tribal leaking storage tank lists

The SLIC (Spills, Leaks, Investigations and Cleanup) program is designed to protect and restore water quality from spills, leaks, and similar discharges.

Date of Government Version: 04/03/2003
Number of Days to Update: 18
Last EDR Contact :08/01/2011

Source: California Regional Water Quality Control Board, North Coast Region (1)
Telephone: 707-576-2220

SLIC REG 2: Spills, Leaks, Investigation & Cleanup Cost Recovery Listing

Standard Environmental Record Source: State and tribal leaking storage tank lists

The SLIC (Spills, Leaks, Investigations and Cleanup) program is designed to protect and restore water quality from spills, leaks, and similar discharges.

Date of Government Version: 09/30/2004
Number of Days to Update: 30
Last EDR Contact :09/19/2011

Source: Regional Water Quality Control Board San Francisco Bay Region (2)
Telephone: 510-286-0457

SLIC REG 3: Spills, Leaks, Investigation & Cleanup Cost Recovery Listing

Standard Environmental Record Source: State and tribal leaking storage tank lists

The SLIC (Spills, Leaks, Investigations and Cleanup) program is designed to protect and restore water quality from spills, leaks, and similar discharges.

Date of Government Version: 05/18/2006
Number of Days to Update: 28
Last EDR Contact :07/18/2011

Source: California Regional Water Quality Control Board Central Coast Region (3)
Telephone: 805-549-3147

SLIC REG 4: Spills, Leaks, Investigation & Cleanup Cost Recovery Listing

Standard Environmental Record Source: State and tribal leaking storage tank lists

The SLIC (Spills, Leaks, Investigations and Cleanup) program is designed to protect and restore water quality from spills, leaks, and similar discharges.

Date of Government Version: 11/17/2004

Source: Region Water Quality Control Board Los Angeles Region (4)

Number of Days to Update: 47
Last EDR Contact :07/01/2011
Telephone: 213-576-6600

SLIC REG 5: Spills, Leaks, Investigation & Cleanup Cost Recovery Listing

Standard Environmental Record Source: State and tribal leaking storage tank lists

The SLIC (Spills, Leaks, Investigations and Cleanup) program is designed to protect and restore water quality from spills, leaks, and similar discharges.

Date of Government Version: 04/01/2005
Source: Regional Water Quality Control Board Central Valley Region (5)
Number of Days to Update: 16
Telephone: 916-464-3291
Last EDR Contact :09/12/2011

SLIC REG 6L: SLIC Sites

Standard Environmental Record Source: State and tribal leaking storage tank lists

The SLIC (Spills, Leaks, Investigations and Cleanup) program is designed to protect and restore water quality from spills, leaks, and similar discharges.

Date of Government Version: 09/07/2004
Source: California Regional Water Quality Control Board, Lahontan Region
Number of Days to Update: 35
Telephone: 530-542-5574
Last EDR Contact :08/15/2011

SLIC REG 6V: Spills, Leaks, Investigation & Cleanup Cost Recovery Listing

Standard Environmental Record Source: State and tribal leaking storage tank lists

The SLIC (Spills, Leaks, Investigations and Cleanup) program is designed to protect and restore water quality from spills, leaks, and similar discharges.

Date of Government Version: 05/24/2005
Source: Regional Water Quality Control Board, Victorville Branch
Number of Days to Update: 22
Telephone: 619-241-6583
Last EDR Contact :08/15/2011

SLIC REG 7: SLIC List

Standard Environmental Record Source: State and tribal leaking storage tank lists

The SLIC (Spills, Leaks, Investigations and Cleanup) program is designed to protect and restore water quality from spills, leaks, and similar discharges.

Date of Government Version: 11/24/2004
Source: California Regional Quality Control Board, Colorado River Basin Region
Number of Days to Update: 36
Telephone: 760-346-7491
Last EDR Contact :08/01/2011

SLIC REG 8: Spills, Leaks, Investigation & Cleanup Cost Recovery Listing

Standard Environmental Record Source: State and tribal leaking storage tank lists

The SLIC (Spills, Leaks, Investigations and Cleanup) program is designed to protect and restore water quality from spills, leaks, and similar discharges.

Date of Government Version: 04/03/2008
Source: California Region Water Quality Control Board Santa Ana Region (8)
Number of Days to Update: 11
Telephone: 951-782-3298
Last EDR Contact :09/12/2011

SLIC REG 9: Spills, Leaks, Investigation & Cleanup Cost Recovery Listing

Standard Environmental Record Source: State and tribal leaking storage tank lists

The SLIC (Spills, Leaks, Investigations and Cleanup) program is designed to protect and restore water quality from spills, leaks, and similar discharges.

Date of Government Version: 09/10/2007
Number of Days to Update: 17
Last EDR Contact :08/08/2011
Source: California Regional Water Quality Control Board San Diego Region (9)
Telephone: 858-467-2980

SOLANO CO. LUST: Leaking Underground Storage Tanks
Standard Environmental Record Source: State and tribal leaking storage tank lists
A listing of leaking underground storage tank sites located in Solano county.

Date of Government Version: 11/29/2016
Number of Days to Update: 1
Last EDR Contact :06/09/2017
Source: Solano County Department of Environmental Management
Telephone: 707-784-6770

SOLANO CO. UST: Underground Storage Tanks
Standard Environmental Record Source: State and tribal registered storage tank lists
Underground storage tank sites located in Solano county.

Date of Government Version: 03/15/2017
Number of Days to Update: 47
Last EDR Contact :06/09/2017
Source: Solano County Department of Environmental Management
Telephone: 707-784-6770

SONOMA CO. LUST: Leaking Underground Storage Tank Sites
Standard Environmental Record Source: State and tribal leaking storage tank lists
A listing of leaking underground storage tank sites located in Sonoma county.

Date of Government Version: 01/04/2017
Number of Days to Update: 55
Last EDR Contact :06/21/2017
Source: Department of Health Services
Telephone: 707-565-6565

SPILLS 90: SPILLS90 data from FirstSearch
Standard Environmental Record Source: Other Records
Search Distance: Property

Spills 90 includes those spill and release records available exclusively from FirstSearch databases. Typically, they may include chemical, oil and/or hazardous substance spills recorded after 1990. Duplicate records that are already included in EDR incident and release records are not included in Spills 90.

Date of Government Version: 06/06/2012
Number of Days to Update: 50
Last EDR Contact :01/03/2013
Source: FirstSearch
Telephone: Not Reported

SUTTER CO. UST: Underground Storage Tanks
Standard Environmental Record Source: State and tribal registered storage tank lists
Underground storage tank sites located in Sutter county.

Date of Government Version: 12/02/2016
Number of Days to Update: 35
Last EDR Contact :06/02/2017
Source: Sutter County Department of Agriculture
Telephone: 530-822-7500

SWEEPS UST: SWEEPS UST Listing
Standard Environmental Record Source: Other Records
Search Distance: Property

Statewide Environmental Evaluation and Planning System. This underground storage tank listing was updated and maintained by a company contacted by the SWRCB in the early 1990's. The listing is no longer updated or maintained. The local agency is the contact for more information on a site on the SWEEPS list.

Date of Government Version: 06/01/1994
Number of Days to Update: 35
Last EDR Contact :06/03/2005

Source: State Water Resources Control Board
Telephone: Not Reported

SWF/LF (SWIS): Solid Waste Information System

Standard Environmental Record Source: State and tribal landfill / solid waste disposal

Search Distance: 0.333 Mile

Active, Closed and Inactive Landfills.SWF/LF records typically contain an inventory of solid waste disposal facilities or landfills.These may be active or inactive facilities or open dumps that failed to meet RCRA Section 4004 criteriafor solid waste landfills or disposal sites.

Date of Government Version: 02/13/2017
Number of Days to Update: 76
Last EDR Contact :05/17/2017

Source: Department of Resources Recycling and Recovery
Telephone: 916-341-6320

SWRCY: Recycler Database

Standard Environmental Record Source: Other Records

Search Distance: 0.333 Mile

A listing of recycling facilities in California.

Date of Government Version: 03/13/2017
Number of Days to Update: 50
Last EDR Contact :06/14/2017

Source: Department of Conservation
Telephone: 916-323-3836

Sacramento Co. CS: Toxic Site Clean-Up List

Standard Environmental Record Source: State and tribal leaking storage tank lists

Search Distance: 0.333 Mile

List of sites where unauthorized releases of potentially hazardous materials have occurred.

Date of Government Version: 11/07/2016
Number of Days to Update: 56
Last EDR Contact :07/06/2017

Source: Sacramento County Environmental Management
Telephone: 916-875-8406

Sacramento Co. ML: Master Hazardous Materials Facility List

Standard Environmental Record Source: Other Records

Search Distance: Property

Any business that has hazardous materials on site - hazardous material storage sites, underground storage tanks, waste generators.

Date of Government Version: 11/08/2016
Number of Days to Update: 56
Last EDR Contact :07/06/2017

Source: Sacramento County Environmental Management
Telephone: 916-875-8406

San Bern. Co. Permit: Hazardous Material Permits

Standard Environmental Record Source: Other Records

Search Distance: Property

RECORD SOURCES AND CURRENCY

This listing includes underground storage tanks, medical waste handlers/generators, hazardous materials handlers, hazardous waste generators, and waste oil generators/handlers.

Date of Government Version: 12/09/2016
Number of Days to Update: 80
Last EDR Contact :05/08/2017

Source: San Bernardino County Fire Department Hazardous Materials Division
Telephone: 909-387-3041

San Mateo Co. BI: Business Inventory
Standard Environmental Record Source: Other Records
Search Distance: Property

List includes Hazardous Materials Business Plan, hazardous waste generators, and underground storage tanks.

Date of Government Version: 03/15/2017
Number of Days to Update: 33
Last EDR Contact :06/09/2017

Source: San Mateo County Environmental Health Services Division
Telephone: 650-363-1921

TORRANCE UST: City of Torrance Underground Storage Tank
Standard Environmental Record Source: State and tribal registered storage tank lists
Underground storage tank sites located in the city of Torrance.

Date of Government Version: 01/10/2017
Number of Days to Update: 110
Last EDR Contact :07/07/2017

Source: City of Torrance Fire Department
Telephone: 310-618-2973

TOXIC PITS: Toxic Pits Cleanup Act Sites
Standard Environmental Record Source: Other Records
Search Distance: 0.333 Mile

Toxic PITS Cleanup Act Sites. TOXIC PITS identifies sites suspected of containing hazardous substances where cleanup has not yet been completed.

Date of Government Version: 07/01/1995
Number of Days to Update: 27
Last EDR Contact :01/26/2009

Source: State Water Resources Control Board
Telephone: 916-227-4364

UIC: UIC Listing
Standard Environmental Record Source: Other Records
Search Distance: Property

A listing of wells identified as underground injection wells, in the California Oil and Gas Wells database.

Date of Government Version: 01/20/2017
Number of Days to Update: 50
Last EDR Contact :06/14/2017

Source: Deaprtment of Conservation
Telephone: 916-445-2408

UST: Active UST Facilities
Standard Environmental Record Source: State and tribal registered storage tank lists
Search Distance: Property

Active UST facilities gathered from the local regulatory agencies

Date of Government Version: 03/12/2017
Number of Days to Update: 57

Source: SWRCB
Telephone: 916-341-5851

Last EDR Contact :06/14/2017

UST MENDOCINO: Mendocino County UST Database
Standard Environmental Record Source: State and tribal registered storage tank lists
A listing of underground storage tank locations in Mendocino County.

Date of Government Version: 03/09/2017
Number of Days to Update: 67
Last EDR Contact :05/24/2017
Source: Department of Public Health
Telephone: 707-463-4466

UST SAN JOAQUIN: San Joaquin Co. UST
Standard Environmental Record Source: State and tribal registered storage tank lists
A listing of underground storage tank locations in San Joaquin county.

Date of Government Version: 03/21/2017
Number of Days to Update: 47
Last EDR Contact :06/16/2017
Source: Environmental Health Department
Telephone: Not Reported

VCP: Voluntary Cleanup Program Properties
Standard Environmental Record Source: State and tribal voluntary cleanup sites
Search Distance: 0.333 Mile

Contains low threat level properties with either confirmed or unconfirmed releases and the project proponents have request that DTSC oversee investigation and/or cleanup activities and have agreed to provide coverage for DTSC's costs.

Date of Government Version: 01/30/2017
Number of Days to Update: 112
Last EDR Contact :05/02/2017
Source: Department of Toxic Substances Control
Telephone: 916-323-3400

VENTURA CO. BWT: Business Plan, Hazardous Waste Producers, and Operating Underground Tanks
Standard Environmental Record Source: Other Records
Search Distance: Property

The BWT list indicates by site address whether the Environmental Health Division has Business Plan (B), Waste Producer (W), and/or Underground Tank (T) information.

Date of Government Version: 12/27/2016
Number of Days to Update: 103
Last EDR Contact :07/24/2017
Source: Ventura County Environmental Health Division
Telephone: 805-654-2813

VENTURA CO. LF: Inventory of Illegal Abandoned and Inactive Sites
Standard Environmental Record Source: State and tribal landfill / solid waste disposal
Ventura County Inventory of Closed, Illegal Abandoned, and Inactive Sites.

Date of Government Version: 12/01/2011
Number of Days to Update: 49
Last EDR Contact :06/29/2017
Source: Environmental Health Division
Telephone: 805-654-2813

VENTURA CO. LUST: Listing of Underground Tank Cleanup Sites
Standard Environmental Record Source: State and tribal leaking storage tank lists
Ventura County Underground Storage Tank Cleanup Sites (LUST).

Date of Government Version: 05/29/2008
Number of Days to Update: 37
Source: Environmental Health Division
Telephone: 805-654-2813

Last EDR Contact :05/15/2017

VENTURA CO. UST: Underground Tank Closed Sites List
Standard Environmental Record Source: State and tribal registered storage tank lists
Ventura County Operating Underground Storage Tank Sites (UST)/Underground Tank Closed Sites List.

Date of Government Version: 02/27/2017
Number of Days to Update: 49
Last EDR Contact :06/14/2017
Source: Environmental Health Division
Telephone: 805-654-2813

WDS: Waste Discharge System
Standard Environmental Record Source: Other Records
Search Distance: Property

Sites which have been issued waste discharge requirements.

Date of Government Version: 06/19/2007
Number of Days to Update: 9
Last EDR Contact :05/22/2017
Source: State Water Resources Control Board
Telephone: 916-341-5227

WIP: Well Investigation Program Case List
Standard Environmental Record Source: Other Records
Search Distance: Property

Well Investigation Program case in the San Gabriel and San Fernando Valley area.

Date of Government Version: 07/03/2009
Number of Days to Update: 13
Last EDR Contact :06/27/2017
Source: Los Angeles Water Quality Control Board
Telephone: 213-576-6726

WMUDS/SWAT: Waste Management Unit Database
Standard Environmental Record Source: Other Records
Search Distance: 0.333 Mile

Waste Management Unit Database System. WMUDS is used by the State Water Resources Control Board staff and the Regional Water Quality Control Boards for program tracking and inventory of waste management units. WMUDS is composed of the following databases: Facility Information, Scheduled Inspections Information, Waste Management Unit Information, SWAT Program Information, SWAT Report Summary Information, SWAT Report Summary Data, Chapter 15 (formerly Subchapter 15) Information, Chapter 15 Monitoring Parameters, TPCA Program Information, RCRA Program Information, Closure Information, and Interested Parties Information.

Date of Government Version: 04/01/2000
Number of Days to Update: 30
Last EDR Contact :05/05/2017
Source: State Water Resources Control Board
Telephone: 916-227-4448

YOLO CO. UST: Underground Storage Tank Comprehensive Facility Report
Standard Environmental Record Source: State and tribal registered storage tank lists
Underground storage tank sites located in Yolo county.

Date of Government Version: 03/31/2017
Number of Days to Update: 27
Last EDR Contact :06/29/2017
Source: Yolo County Department of Health
Telephone: 530-666-8646

2020 COR ACTION: 2020 Corrective Action Program List
Standard Environmental Record Source: Other Records
Search Distance: Property

The EPA has set ambitious goals for the RCRA Corrective Action program by creating the 2020 Corrective Action Universe. This RCRA cleanup baseline includes facilities expected to need corrective action. The 2020 universe contains a wide variety of sites. Some properties are heavily contaminated while others were contaminated but have since been cleaned up. Still others have not been fully investigated yet, and may require little or no remediation. Inclusion in the 2020 Universe does not necessarily imply failure on the part of a facility to meet its RCRA obligations.

Date of Government Version: 04/22/2013
Number of Days to Update: 6
Last EDR Contact :05/05/2017
Source: Environmental Protection Agency
Telephone: 703-308-4044

ABANDONED MINES: Abandoned Mines

Standard Environmental Record Source: Other Records

Search Distance: Property

An inventory of land and water impacted by past mining (primarily coal mining) is maintained by OSMRE to provide information needed to implement the Surface Mining Control and Reclamation Act of 1977 (SMCRA). The inventory contains information on the location, type, and extent of AML impacts, as well as, information on the cost associated with the reclamation of those problems. The inventory is based upon field surveys by State, Tribal, and OSMRE program officials. It is dynamic to the extent that it is modified as new problems are identified and existing problems are reclaimed.

Date of Government Version: 03/14/2017
Number of Days to Update: 21
Last EDR Contact :06/09/2017
Source: Department of Interior
Telephone: 202-208-2609

COAL ASH DOE: Steam-Electric Plant Operation Data

Standard Environmental Record Source: Other Records

Search Distance: 0.333 Mile

A listing of power plants that store ash in surface ponds.

Date of Government Version: 12/31/2005
Number of Days to Update: 76
Last EDR Contact :06/05/2017
Source: Department of Energy
Telephone: 202-586-8719

COAL ASH EPA: Coal Combustion Residues Surface Impoundments List

Standard Environmental Record Source: Other Records

Search Distance: 0.333 Mile

A listing of coal combustion residues surface impoundments with high hazard potential ratings.

Date of Government Version: 07/01/2014
Number of Days to Update: 40
Last EDR Contact :06/05/2017
Source: Environmental Protection Agency
Telephone: Not Reported

CONSENT: Superfund (CERCLA) Consent Decrees

Standard Environmental Record Source: Other Records

Search Distance: 0.333 Mile

Major legal settlements that establish responsibility and standards for cleanup at NPL (Superfund) sites. Released periodically by United States District Courts after settlement by parties to litigation matters.

Date of Government Version: 09/30/2016
Number of Days to Update: 77
Last EDR Contact :06/21/2017
Source: Department of Justice, Consent Decree Library
Telephone: Varies

CORRACTS: Corrective Action Report

Standard Environmental Record Source: Federal RCRA CORRACTS facilities list

Search Distance: 0.333 Mile

CORRACTS identifies hazardous waste handlers with RCRA corrective action activity.

Date of Government Version: 12/12/2016
Number of Days to Update: 44
Last EDR Contact :06/29/2017

Source: EPA
Telephone: 800-424-9346

DEBRIS REGION 9: Torres Martinez Reservation Illegal Dump Site Locations
Standard Environmental Record Source: Other Records
Search Distance: 0.333 Mile

A listing of illegal dump sites location on the Torres Martinez Indian Reservation located in eastern Riverside County and northern Imperial County, California.

Date of Government Version: 01/12/2009
Number of Days to Update: 137
Last EDR Contact :07/24/2017

Source: EPA, Region 9
Telephone: 415-947-4219

DOCKET HWC: Hazardous Waste Compliance Docket Listing
Standard Environmental Record Source: Other Records
Search Distance: Property

A complete list of the Federal Agency Hazardous Waste Compliance Docket Facilities.

Date of Government Version: 06/02/2016
Number of Days to Update: 91
Last EDR Contact :05/24/2017

Source: Environmental Protection Agency
Telephone: 202-564-0527

DOT OPS: Incident and Accident Data
Standard Environmental Record Source: Other Records
Search Distance: Property

Department of Transporation, Office of Pipeline Safety Incident and Accident data.

Date of Government Version: 07/31/2012
Number of Days to Update: 42
Last EDR Contact :05/02/2017

Source: Department of Transporation, Office of Pipeline Safety
Telephone: 202-366-4595

Delisted NPL: National Priority List Deletions
Standard Environmental Record Source: Other Records
Search Distance: 0.333 Mile

The National Oil and Hazardous Substances Pollution Contingency Plan (NCP) establishes the criteria that the EPA uses to delete sites from the NPL. In accordance with 40 CFR 300.425.(e), sites may be deleted from the NPL where no further response is appropriate.

Date of Government Version: 04/05/2017
Number of Days to Update: 21
Last EDR Contact :07/07/2017

Source: EPA
Telephone: Not Reported

ECHO: Enforcement & Compliance History Information
Standard Environmental Record Source: Other Records
Search Distance: Property

ECHO provides integrated compliance and enforcement information for about 800,000 regulated facilities nationwide.

Date of Government Version: 03/19/2017

Source: Environmental Protection Agency

Number of Days to Update: 52 Telephone: 202-564-2280
Last EDR Contact :06/07/2017

EPA WATCH LIST: EPA WATCH LIST
Standard Environmental Record Source: Other Records
Search Distance: Property

EPA maintains a "Watch List" to facilitate dialogue between EPA, state and local environmental agencies on enforcement matters relating to facilities with alleged violations identified as either significant or high priority. Being on the Watch List does not mean that the facility has actually violated the law only that an investigation by EPA or a state or local environmental agency has led those organizations to allege that an unproven violation has in fact occurred. Being on the Watch List does not represent a higher level of concern regarding the alleged violations that were detected, but instead indicates cases requiring additional dialogue between EPA, state and local agencies - primarily because of the length of time the alleged violation has gone unaddressed or unresolved.

Date of Government Version: 08/30/2013 Source: Environmental Protection Agency
Number of Days to Update: 88 Telephone: 617-520-3000
Last EDR Contact :05/08/2017

ERNS: Emergency Response Notification System
Standard Environmental Record Source: Federal ERNS list
Search Distance: Property

Emergency Response Notification System. ERNS records and stores information on reported releases of oil and hazardous substances.

Date of Government Version: 09/26/2016 Source: National Response Center, United States Coast Guard
Number of Days to Update: 43 Telephone: 202-267-2180
Last EDR Contact :06/28/2017

FEMA UST: Underground Storage Tank Listing
Standard Environmental Record Source: State and tribal registered storage tank lists
Search Distance: Property

A listing of all FEMA owned underground storage tanks.

Date of Government Version: 01/01/2010 Source: FEMA
Number of Days to Update: 55 Telephone: 202-646-5797
Last EDR Contact :07/14/2017

FINDS: Facility Index System/Facility Registry System
Standard Environmental Record Source: Other Records
Search Distance: Property

Facility Index System. FINDS contains both facility information and 'pointers' to other sources that contain more detail. EDR includes the following FINDS databases in this report: PCS (Permit Compliance System), AIRS (Aerometric Information Retrieval System), DOCKET (Enforcement Docket used to manage and track information on civil judicial enforcement cases for all environmental statutes), FURS (Federal Underground Injection Control), C-DOCKET (Criminal Docket System used to track criminal enforcement actions for all environmental statutes), FFIS (Federal Facilities Information System), STATE (State Environmental Laws and Statutes), and PADS (PCB Activity Data System).

Date of Government Version: 04/04/2017 Source: EPA
Number of Days to Update: 35 Telephone: Not Reported
Last EDR Contact :06/07/2017

FTTS: FIFRA/ TSCA Tracking System - FIFRA (Federal Insecticide, Fungicide, & Rodenticide Act)/TSCA (Toxic Substances Control Act)
Standard Environmental Record Source: Other Records
Search Distance: Property

FTTS tracks administrative cases and pesticide enforcement actions and compliance activities related to FIFRA, TSCA and EPCRA (Emergency Planning and Community Right-to-Know Act). To maintain currency, EDR contacts the Agency on a quarterly basis.

Date of Government Version: 04/09/2009
Number of Days to Update: 25
Last EDR Contact :05/19/2017

Source: EPA/Office of Prevention, Pesticides and Toxic Substances
Telephone: 202-566-1667

FTTS INSP: FIFRA/ TSCA Tracking System - FIFRA (Federal Insecticide, Fungicide, & Rodenticide Act)/TSCA (Toxic Substances Control Act)

Standard Environmental Record Source: Other Records

A listing of FIFRA/TSCA Tracking System (FTTS) inspections and enforcements.

Date of Government Version: 04/09/2009
Number of Days to Update: 25
Last EDR Contact :05/19/2017

Source: EPA
Telephone: 202-566-1667

FUDS: Formerly Used Defense Sites

Standard Environmental Record Source: Other Records

Search Distance: 0.333 Mile

The listing includes locations of Formerly Used Defense Sites properties where the US Army Corps of Engineers is actively working or will take necessary cleanup actions.

Date of Government Version: 01/31/2015
Number of Days to Update: 97
Last EDR Contact :02/24/2017

Source: U.S. Army Corps of Engineers
Telephone: 202-528-4285

FUELS PROGRAM: EPA Fuels Program Registered Listing

Standard Environmental Record Source: Other Records

Search Distance: Property

This listing includes facilities that are registered under the Part 80 (Code of Federal Regulations) EPA Fuels Programs. All companies now are required to submit new and updated registrations.

Date of Government Version: 02/22/2017
Number of Days to Update: 79
Last EDR Contact :05/24/2017

Source: EPA
Telephone: 800-385-6164

FUSRAP: Formerly Utilized Sites Remedial Action Program

Standard Environmental Record Source: Other Records

Search Distance: 0.333 Mile

DOE established the Formerly Utilized Sites Remedial Action Program (FUSRAP) in 1974 to remediate sites where radioactive contamination remained from Manhattan Project and early U.S. Atomic Energy Commission (AEC) operations.

Date of Government Version: 12/23/2016
Number of Days to Update: 52
Last EDR Contact :05/05/2017

Source: Department of Energy
Telephone: 202-586-3559

HIST FTTS: FIFRA/TSCA Tracking System Administrative Case Listing

Standard Environmental Record Source: Other Records

Search Distance: Property

RECORD SOURCES AND CURRENCY

A complete administrative case listing from the FIFRA/TSCA Tracking System (FTTS) for all ten EPA regions. The information was obtained from the National Compliance Database (NCDB). NCDB supports the implementation of FIFRA (Federal Insecticide, Fungicide, and Rodenticide Act) and TSCA (Toxic Substances Control Act). Some EPA regions are now closing out records. Because of that, and the fact that some EPA regions are not providing EPA Headquarters with updated records, it was decided to create a HIST FTTS database. It included records that may not be included in the newer FTTS database updates. This database is no longer updated.

Date of Government Version: 10/19/2006
Number of Days to Update: 40
Last EDR Contact :12/17/2007

Source: Environmental Protection Agency
Telephone: 202-564-2501

HMIRS: Hazardous Materials Information Reporting System
Standard Environmental Record Source: Other Records
Search Distance: Property

Hazardous Materials Incident Report System. HMIRS contains hazardous material spill incidents reported to DOT.

Date of Government Version: 12/28/2016
Number of Days to Update: 37
Last EDR Contact :06/28/2017

Source: U.S. Department of Transportation
Telephone: 202-366-4555

ICIS: Integrated Compliance Information System
Standard Environmental Record Source: Other Records
Search Distance: Property

The Integrated Compliance Information System (ICIS) supports the information needs of the national enforcement and compliance program as well as the unique needs of the National Pollutant Discharge Elimination System (NPDES) program.

Date of Government Version: 11/18/2016
Number of Days to Update: 79
Last EDR Contact :07/28/2017

Source: Environmental Protection Agency
Telephone: 202-564-2501

INDIAN LUST R1: Leaking Underground Storage Tanks on Indian Land
Standard Environmental Record Source: State and tribal leaking storage tank lists
Search Distance: 0.333 Mile

A listing of leaking underground storage tank locations on Indian Land.

Date of Government Version: 11/14/2016
Number of Days to Update: 99
Last EDR Contact :07/27/2017

Source: EPA Region 1
Telephone: 617-918-1313

INDIAN LUST R10: Leaking Underground Storage Tanks on Indian Land
Standard Environmental Record Source: State and tribal leaking storage tank lists
LUSTs on Indian land in Alaska, Idaho, Oregon and Washington.

Date of Government Version: 10/07/2016
Number of Days to Update: 99
Last EDR Contact :07/27/2017

Source: EPA Region 10
Telephone: 206-553-2857

INDIAN LUST R4: Leaking Underground Storage Tanks on Indian Land
Standard Environmental Record Source: State and tribal leaking storage tank lists
LUSTs on Indian land in Florida, Mississippi and North Carolina.

Date of Government Version: 10/14/2016
Number of Days to Update: 98

Source: EPA Region 4
Telephone: 404-562-8677

Last EDR Contact :07/28/2017

INDIAN LUST R5: Leaking Underground Storage Tanks on Indian Land
Standard Environmental Record Source: State and tribal leaking storage tank lists
Leaking underground storage tanks located on Indian Land in Michigan, Minnesota and Wisconsin.

Date of Government Version: 11/14/2016 Source: EPA, Region 5
Number of Days to Update: 99 Telephone: 312-886-7439
Last EDR Contact :07/27/2017

INDIAN LUST R6: Leaking Underground Storage Tanks on Indian Land
Standard Environmental Record Source: State and tribal leaking storage tank lists
LUSTs on Indian land in New Mexico and Oklahoma.

Date of Government Version: 10/01/2016 Source: EPA Region 6
Number of Days to Update: 99 Telephone: 214-665-6597
Last EDR Contact :07/27/2017

INDIAN LUST R7: Leaking Underground Storage Tanks on Indian Land
Standard Environmental Record Source: State and tribal leaking storage tank lists
LUSTs on Indian land in Iowa, Kansas, and Nebraska

Date of Government Version: 09/01/2016 Source: EPA Region 7
Number of Days to Update: 99 Telephone: 913-551-7003
Last EDR Contact :07/27/2017

INDIAN LUST R8: Leaking Underground Storage Tanks on Indian Land
Standard Environmental Record Source: State and tribal leaking storage tank lists
LUSTs on Indian land in Colorado, Montana, North Dakota, South Dakota, Utah and Wyoming.

Date of Government Version: 10/17/2016 Source: EPA Region 8
Number of Days to Update: 99 Telephone: 303-312-6271
Last EDR Contact :07/27/2017

INDIAN LUST R9: Leaking Underground Storage Tanks on Indian Land
Standard Environmental Record Source: State and tribal leaking storage tank lists
LUSTs on Indian land in Arizona, California, New Mexico and Nevada

Date of Government Version: 10/06/2016 Source: Environmental Protection Agency
Number of Days to Update: 99 Telephone: 415-972-3372
Last EDR Contact :07/27/2017

INDIAN ODI: Report on the Status of Open Dumps on Indian Lands
Standard Environmental Record Source: Other Records
Search Distance: 0.333 Mile

Location of open dumps on Indian land.

Date of Government Version: 12/31/1998 Source: Environmental Protection Agency
Number of Days to Update: 52 Telephone: 703-308-8245
Last EDR Contact :05/01/2017

INDIAN UST R1: Underground Storage Tanks on Indian Land
Standard Environmental Record Source: State and tribal registered storage tank lists

RECORD SOURCES AND CURRENCY

Search Distance: Property

The Indian Underground Storage Tank (UST) database provides information about underground storage tanks on Indian land in EPA Region 1 (Connecticut, Maine, Massachusetts, New Hampshire, Rhode Island, Vermont and ten Tribal Nations).

Date of Government Version: 11/14/2016 Source: EPA, Region 1
Number of Days to Update: 99 Telephone: 617-918-1313
Last EDR Contact :07/27/2017

INDIAN UST R10: Underground Storage Tanks on Indian Land

Standard Environmental Record Source: State and tribal registered storage tank lists

The Indian Underground Storage Tank (UST) database provides information about underground storage tanks on Indian land in EPA Region 10 (Alaska, Idaho, Oregon, Washington, and Tribal Nations).

Date of Government Version: 10/07/2016 Source: EPA Region 10
Number of Days to Update: 99 Telephone: 206-553-2857
Last EDR Contact :07/27/2017

INDIAN UST R4: Underground Storage Tanks on Indian Land

Standard Environmental Record Source: State and tribal registered storage tank lists

The Indian Underground Storage Tank (UST) database provides information about underground storage tanks on Indian land in EPA Region 4 (Alabama, Florida, Georgia, Kentucky, Mississippi, North Carolina, South Carolina, Tennessee and Tribal Nations)

Date of Government Version: 10/14/2016 Source: EPA Region 4
Number of Days to Update: 98 Telephone: 404-562-9424
Last EDR Contact :07/28/2017

INDIAN UST R5: Underground Storage Tanks on Indian Land

Standard Environmental Record Source: State and tribal registered storage tank lists

The Indian Underground Storage Tank (UST) database provides information about underground storage tanks on Indian land in EPA Region 5 (Michigan, Minnesota and Wisconsin and Tribal Nations).

Date of Government Version: 01/14/2017 Source: EPA Region 5
Number of Days to Update: 99 Telephone: 312-886-6136
Last EDR Contact :07/27/2017

INDIAN UST R6: Underground Storage Tanks on Indian Land

Standard Environmental Record Source: State and tribal registered storage tank lists

The Indian Underground Storage Tank (UST) database provides information about underground storage tanks on Indian land in EPA Region 6 (Louisiana, Arkansas, Oklahoma, New Mexico, Texas and 65 Tribes).

Date of Government Version: 10/01/2016 Source: EPA Region 6
Number of Days to Update: 99 Telephone: 214-665-7591
Last EDR Contact :07/27/2017

INDIAN UST R7: Underground Storage Tanks on Indian Land

Standard Environmental Record Source: State and tribal registered storage tank lists

The Indian Underground Storage Tank (UST) database provides information about underground storage tanks on Indian land in EPA Region 7 (Iowa, Kansas, Missouri, Nebraska, and 9 Tribal Nations).

Date of Government Version: 09/01/2016 Source: EPA Region 7
Number of Days to Update: 99 Telephone: 913-551-7003
Last EDR Contact :07/27/2017

INDIAN UST R8: Underground Storage Tanks on Indian Land

Standard Environmental Record Source: State and tribal registered storage tank lists

The Indian Underground Storage Tank (UST) database provides information about underground storage tanks on Indian land in EPA Region 8 (Colorado, Montana, North Dakota, South Dakota, Utah, Wyoming and 27 Tribal Nations).

Date of Government Version: 10/17/2016 Source: EPA Region 8
Number of Days to Update: 99 Telephone: 303-312-6137
Last EDR Contact :07/27/2017

INDIAN UST R9: Underground Storage Tanks on Indian Land

Standard Environmental Record Source: State and tribal registered storage tank lists

The Indian Underground Storage Tank (UST) database provides information about underground storage tanks on Indian land in EPA Region 9 (Arizona, California, Hawaii, Nevada, the Pacific Islands, and Tribal Nations).

Date of Government Version: 10/06/2016 Source: EPA Region 9
Number of Days to Update: 99 Telephone: 415-972-3368
Last EDR Contact :07/27/2017

INDIAN VCP R1: Voluntary Cleanup Priority Listing

Standard Environmental Record Source: State and tribal voluntary cleanup sites
Search Distance: 0.333 Mile

A listing of voluntary cleanup priority sites located on Indian Land located in Region 1.

Date of Government Version: 07/27/2015 Source: EPA, Region 1
Number of Days to Update: 142 Telephone: 617-918-1102
Last EDR Contact :06/27/2017

INDIAN VCP R7: Voluntary Cleanup Priority Lisitng

Standard Environmental Record Source: State and tribal voluntary cleanup sites

A listing of voluntary cleanup priority sites located on Indian Land located in Region 7.

Date of Government Version: 03/20/2008 Source: EPA, Region 7
Number of Days to Update: 27 Telephone: 913-551-7365
Last EDR Contact :04/20/2009

LEAD SMELTER 1: Lead Smelter Sites

Standard Environmental Record Source: Other Records
Search Distance: Property

A listing of former lead smelter site locations.

Date of Government Version: 12/05/2016 Source: Environmental Protection Agency
Number of Days to Update: 36 Telephone: 703-603-8787
Last EDR Contact :07/07/2017

LEAD SMELTER 2: Lead Smelter Sites

Standard Environmental Record Source: Other Records

A list of several hundred sites in the U.S. where secondary lead smelting was done from 1931and 1964. These sites may pose a threat to public health through ingestion or inhalation of contaminated soil or dust

Date of Government Version: 04/05/2001 Source: American Journal of Public Health
Number of Days to Update: 36 Telephone: 703-305-6451
Last EDR Contact :12/02/2009

LIENS 2: CERCLA Lien Information

Standard Environmental Record Source: Other Records

Search Distance: Property

A Federal CERCLA ('Superfund') lien can exist by operation of law at any site or property at which EPA has spent Superfund monies. These monies are spent to investigate and address releases and threatened releases of contamination. CERCLIS provides information as to the identity of these sites and properties.

Date of Government Version: 02/18/2014
Number of Days to Update: 37
Last EDR Contact :07/26/2017

Source: Environmental Protection Agency
Telephone: 202-564-6023

LUCIS: Land Use Control Information System

Standard Environmental Record Source: Federal institutional controls / engineering controls registries

Search Distance: 0.333 Mile

LUCIS contains records of land use control information pertaining to the former Navy Base Realignment and Closure properties.

Date of Government Version: 12/28/2016
Number of Days to Update: 93
Last EDR Contact :05/15/2017

Source: Department of the Navy
Telephone: 843-820-7326

MLTS: Material Licensing Tracking System

Standard Environmental Record Source: Other Records

Search Distance: Property

MLTS is maintained by the Nuclear Regulatory Commission and contains a list of approximately 8,100 sites which possess or use radioactive materials and which are subject to NRC licensing requirements. To maintain currency, EDR contacts the Agency on a quarterly basis.

Date of Government Version: 08/30/2016
Number of Days to Update: 43
Last EDR Contact :05/08/2017

Source: Nuclear Regulatory Commission
Telephone: 301-415-7169

NPL: National Priority List

Standard Environmental Record Source: Federal NPL site list

Search Distance: 0.333 Mile

National Priorities List (Superfund). The NPL is a subset of CERCLIS and identifies over 1,200 sites for priority cleanup under the Superfund Program. NPL sites may encompass relatively large areas. As such, EDR provides polygon coverage for over 1,000 NPL site boundaries produced by EPA's Environmental Photographic Interpretation Center (EPIC) and regional EPA offices.

Date of Government Version: 04/05/2017
Number of Days to Update: 21
Last EDR Contact :07/07/2017

Source: EPA
Telephone: Not Reported

NPL Site Boundaries

Sources:

EPA"s Environmental Photographic Interpretation Center (EPIC)
Telephone: 202-566-0690

EPA Region 1
Telephone: 617-918-1102

EPA Region 2
Telephone: 212-637-4293

EPA Region 3
Telephone: 215-814-5418

EPA Region 4
Telephone: 404-562-8681

EPA Region 5
Telephone: 312-353-1063

EPA Region 6
Telephone: 214-655-6659

EPA Region 7
Telephone: 913-551-7247

EPA Region 8
Telephone: 303-312-6118

EPA Region 9
Telephone: 415-947-4579

EPA Region 10
Telephone: 206-553-4479

NPL LIENS: Federal Superfund Liens

Standard Environmental Record Source: Federal NPL site list

Search Distance: Property

Federal Superfund Liens. Under the authority granted the USEPA by CERCLA of 1980, the USEPA has the authority to file liens against real property in order to recover remedial action expenditures or when the property owner received notification of potential liability. USEPA compiles a listing of filed notices of Superfund Liens.

Date of Government Version: 10/15/1991
Number of Days to Update: 56
Last EDR Contact :08/15/2011

Source: EPA
Telephone: 202-564-4267

ODI: Open Dump Inventory

Standard Environmental Record Source: Other Records

Search Distance: 0.333 Mile

An open dump is defined as a disposal facility that does not comply with one or more of the Part 257 or Part 258 Subtitle D Criteria.

Date of Government Version: 06/30/1985
Number of Days to Update: 39
Last EDR Contact :06/09/2004

Source: Environmental Protection Agency
Telephone: 800-424-9346

PADS: PCB Activity Database System

Standard Environmental Record Source: Other Records

Search Distance: Property

PCB Activity Database. PADS Identifies generators, transporters, commercial storers and/or brokers and disposers of PCB's who are required to notify the EPA of such activities.

Date of Government Version: 01/20/2016
Number of Days to Update: 127
Last EDR Contact :04/10/2017

Source: EPA
Telephone: 202-566-0500

PCB TRANSFORMER: PCB Transformer Registration Database

Standard Environmental Record Source: Other Records

Search Distance: Property

The database of PCB transformer registrations that includes all PCB registration submittals.

Date of Government Version: 02/01/2011
Number of Days to Update: 83

Source: Environmental Protection Agency
Telephone: 202-566-0517

Last EDR Contact :07/28/2017

Proposed NPL: Proposed National Priority List Sites

Standard Environmental Record Source: Federal NPL site list

Search Distance: 0.333 Mile

A site that has been proposed for listing on the NationalPriorities List through the issuance of a proposed rule in the Federal Register.EPA then accepts public comments on the site, responds to the comments,and places on the NPL those sites that continue to meet therequirements for listing.

Date of Government Version: 04/05/2017 Source: EPA

Number of Days to Update: 21 Telephone: Not Reported

Last EDR Contact :07/07/2017

RAATS: RCRA Administrative Action Tracking System

Standard Environmental Record Source: Other Records

Search Distance: Property

RCRA Administration Action Tracking System. RAATS contains records based on enforcement actions issued under RCRA pertaining to major violators and includes administrative and civil actions brought by the EPA. For administration actions after September 30, 1995, data entry in the RAATS database was discontinued. EPA will retain a copy of the database for historical records. It was necessary to terminate RAATS because a decrease in agency resources made it impossible to continue to update the information contained in the database.

Date of Government Version: 04/17/1995 Source: EPA

Number of Days to Update: 35 Telephone: 202-564-4104

Last EDR Contact :06/02/2008

RADINFO: Radiation Information Database

Standard Environmental Record Source: Other Records

Search Distance: Property

The Radiation Information Database (RADINFO) contains information about facilities that are regulated by U.S. Environmental Protection Agency (EPA) regulations for radiation and radioactivity.

Date of Government Version: 01/04/2017 Source: Environmental Protection Agency

Number of Days to Update: 35 Telephone: 202-343-9775

Last EDR Contact :07/12/2017

RCRA NonGen / NLR: RCRA - Non Generators / No Longer Regulated

Standard Environmental Record Source: Other Records

Search Distance: Property

RCRAInfo is EPA's comprehensive information system, providing access to data supporting the Resource Conservation and Recovery Act (RCRA) of 1976 and the Hazardous and Solid Waste Amendments (HSWA) of 1984. The database includes selective information on sites which generate, transport, store, treat and/or dispose of hazardous waste as defined by the Resource Conservation and Recovery Act (RCRA). Non-Generators do not presently generate hazardous waste.

Date of Government Version: 12/12/2016 Source: Environmental Protection Agency

Number of Days to Update: 44 Telephone: 703-308-8895

Last EDR Contact :06/29/2017

RCRA-CESQG: RCRA - Conditionally Exempt Small Quantity Generators

Standard Environmental Record Source: Federal RCRA generators list

Search Distance: Property

RECORD SOURCES AND CURRENCY

RCRAInfo is EPA's comprehensive information system, providing access to data supporting the Resource Conservation and Recovery Act (RCRA) of 1976 and the Hazardous and Solid Waste Amendments (HSWA) of 1984. The database includes selective information on sites which generate, transport, store, treat and/or dispose of hazardous waste as defined by the Resource Conservation and Recovery Act (RCRA). Conditionally exempt small quantity generators (CESQGs) generate less than 100 kg of hazardous waste, or less than 1 kg of acutely hazardous waste per month.

Date of Government Version: 12/12/2016 Source: Environmental Protection Agency
Number of Days to Update: 44 Telephone: 703-308-8895
Last EDR Contact :06/29/2017

RCRA-LQG: RCRA - Large Quantity Generators

Standard Environmental Record Source: Federal RCRA generators list

Search Distance: Property

RCRAInfo is EPA's comprehensive information system, providing access to data supporting the Resource Conservation and Recovery Act (RCRA) of 1976 and the Hazardous and Solid Waste Amendments (HSWA) of 1984. The database includes selective information on sites which generate, transport, store, treat and/or dispose of hazardous waste as defined by the Resource Conservation and Recovery Act (RCRA). Large quantity generators (LQGs) generate over 1,000 kilograms (kg) of hazardous waste, or over 1 kg of acutely hazardous waste per month.

Date of Government Version: 12/12/2016 Source: Environmental Protection Agency
Number of Days to Update: 44 Telephone: 703-308-8895
Last EDR Contact :06/29/2017

RCRA-SQG: RCRA - Small Quantity Generators

Standard Environmental Record Source: Federal RCRA generators list

Search Distance: Property

RCRAInfo is EPA's comprehensive information system, providing access to data supporting the Resource Conservation and Recovery Act (RCRA) of 1976 and the Hazardous and Solid Waste Amendments (HSWA) of 1984. The database includes selective information on sites which generate, transport, store, treat and/or dispose of hazardous waste as defined by the Resource Conservation and Recovery Act (RCRA). Small quantity generators (SQGs) generate between 100 kg and 1,000 kg of hazardous waste per month.

Date of Government Version: 12/12/2016 Source: Environmental Protection Agency
Number of Days to Update: 44 Telephone: 703-308-8895
Last EDR Contact :06/29/2017

RCRA-TSDF: RCRA - Treatment, Storage and Disposal

Standard Environmental Record Source: Federal RCRA TSD facilities list

Search Distance: 0.333 Mile

RCRAInfo is EPA's comprehensive information system, providing access to data supporting the Resource Conservation and Recovery Act (RCRA) of 1976 and the Hazardous and Solid Waste Amendments (HSWA) of 1984. The database includes selective information on sites which generate, transport, store, treat and/or dispose of hazardous waste as defined by the Resource Conservation and Recovery Act (RCRA). Transporters are individuals or entities that move hazardous waste from the generator offsite to a facility that can recycle, treat, store, or dispose of the waste. TSDFs treat, store, or dispose of the waste.

Date of Government Version: 12/12/2016 Source: Environmental Protection Agency
Number of Days to Update: 44 Telephone: 703-308-8895
Last EDR Contact :06/29/2017

ROD: Records Of Decision

Standard Environmental Record Source: Other Records

Search Distance: 0.333 Mile

Record of Decision. ROD documents mandate a permanent remedy at an NPL (Superfund) site containing technical and health information to aid in the cleanup.

Date of Government Version: 11/25/2013 Source: EPA

Number of Days to Update: 74 Telephone: 703-416-0223
Last EDR Contact :06/09/2017

SCRD DRYCLEANERS: State Coalition for Remediation of Drycleaners Listing
Standard Environmental Record Source: Other Records
Search Distance: 0.333 Mile

The State Coalition for Remediation of Drycleaners was established in 1998, with support from the U.S. EPA Office of Superfund Remediation and Technology Innovation. It is comprised of representatives of states with established drycleaner remediation programs. Currently the member states are Alabama, Connecticut, Florida, Illinois, Kansas, Minnesota, Missouri, North Carolina, Oregon, South Carolina, Tennessee, Texas, and Wisconsin.

Date of Government Version: 01/01/2017 Source: Environmental Protection Agency
Number of Days to Update: 63 Telephone: 615-532-8599
Last EDR Contact :05/19/2017

SEMS: Superfund Enterprise Management System
Standard Environmental Record Source: Federal CERCLIS list
Search Distance: 0.333 Mile

SEMS (Superfund Enterprise Management System) tracks hazardous waste sites, potentially hazardous waste sites, and remedial activities performed in support of EPA's Superfund Program across the United States. The list was formerly know as CERCLIS, renamed to SEMS by the EPA in 2015. The list contains data on potentially hazardous waste sites that have been reported to the USEPA by states, municipalities, private companies and private persons, pursuant to Section 103 of the Comprehensive Environmental Response, Compensation, and Liability Act (CERCLA). This dataset also contains sites which are either proposed to or on the National Priorities List (NPL) and the sites which are in the screening and assessment phase for possible inclusion on the NPL.

Date of Government Version: 02/07/2017 Source: EPA
Number of Days to Update: 16 Telephone: 800-424-9346
Last EDR Contact :07/21/2017

SEMS-ARCHIVE: Superfund Enterprise Management System Archive
Standard Environmental Record Source: Other Records
Search Distance: 0.333 Mile

SEMS-ARCHIVE (Superfund Enterprise Management System Archive) tracks sites that have no further interest under the Federal Superfund Program based on available information. The list was formerly known as the CERCLIS-NFRAP, renamed to SEMS ARCHIVE by the EPA in 2015. EPA may perform a minimal level of assessment work at a site while it is archived if site conditions change and/or new information becomes available. Archived sites have been removed and archived from the inventory of SEMS sites. Archived status indicates that, to the best of EPA's knowledge, assessment at a site has been completed and that EPA has determined no further steps will be taken to list the site on the National Priorities List (NPL), unless information indicates this decision was not appropriate or other considerations require a recommendation for listing at a later time. The decision does not necessarily mean that there is no hazard associated with a given site; it only means that. based upon available information, the location is not judged to be potential NPL site.

Date of Government Version: 02/07/2017 Source: EPA
Number of Days to Update: 16 Telephone: 800-424-9346
Last EDR Contact :07/28/2017

SSTS: Section 7 Tracking Systems
Standard Environmental Record Source: Other Records
Search Distance: Property

Section 7 of the Federal Insecticide, Fungicide and Rodenticide Act, as amended (92 Stat. 829) requires all registered pesticide-producing establishments to submit a report to the Environmental Protection Agency by March 1st each year. Each establishment must report the types and amounts of pesticides, active ingredients and devices being produced, and those having been produced and sold or distributed in the past year.

Date of Government Version: 12/31/2009 Source: EPA
Number of Days to Update: 77 Telephone: 202-564-4203

Last EDR Contact :07/28/2017

TRIS: Toxic Chemical Release Inventory System

Standard Environmental Record Source: Other Records

Search Distance: Property

Toxic Release Inventory System. TRIS identifies facilities which release toxic chemicals to the air, water and land in reportable quantities under SARA Title III Section 313.

Date of Government Version: 12/31/2014 Source: EPA

Number of Days to Update: 133 Telephone: 202-566-0250

Last EDR Contact :05/26/2017

TSCA: Toxic Substances Control Act

Standard Environmental Record Source: Other Records

Search Distance: Property

Toxic Substances Control Act. TSCA identifies manufacturers and importers of chemical substances included on the TSCA Chemical Substance Inventory list. It includes data on the production volume of these substances by plant site.

Date of Government Version: 12/31/2012 Source: EPA

Number of Days to Update: 14 Telephone: 202-260-5521

Last EDR Contact :06/21/2017

UMTRA: Uranium Mill Tailings Sites

Standard Environmental Record Source: Other Records

Search Distance: 0.333 Mile

Uranium ore was mined by private companies for federal government use in national defense programs. When the mills shut down, large piles of the sand-like material (mill tailings) remain after uranium has been extracted from the ore. Levels of human exposure to radioactive materials from the piles are low; however, in some cases tailings were used as construction materials before the potential health hazards of the tailings were recognized.

Date of Government Version: 09/14/2010 Source: Department of Energy

Number of Days to Update: 146 Telephone: 505-845-0011

Last EDR Contact :05/22/2017

US AIRS (AFS): Aerometric Information Retrieval System Facility Subsystem (AFS)

Standard Environmental Record Source: Other Records

Search Distance: Property

The database is a sub-system of Aerometric Information Retrieval System (AIRS). AFS contains compliance data on air pollution point sources regulated by the U.S. EPA and/or state and local air regulatory agencies. This information comes from source reports by various stationary sources of air pollution, such as electric power plants, steel mills, factories, and universities, and provides information about the air pollutants they produce. Action, air program, air program pollutant, and general level plant data. It is used to track emissions and compliance data from industrial plants.

Date of Government Version: 10/12/2016 Source: EPA

Number of Days to Update: 100 Telephone: 202-564-2496

Last EDR Contact :06/21/2017

US AIRS MINOR: Air Facility System Data

Standard Environmental Record Source: Other Records

A listing of minor source facilities.

Date of Government Version: 10/12/2016 Source: EPA

Number of Days to Update: 100 Telephone: 202-564-2496

Last EDR Contact :06/21/2017

US BROWNFIELDS: A Listing of Brownfields Sites

Standard Environmental Record Source: Other Records

Search Distance: 0.333 Mile

Brownfields are real property, the expansion, redevelopment, or reuse of which may be complicated by the presence or potential presence of a hazardous substance, pollutant, or contaminant. Cleaning up and reinvesting in these properties takes development pressures off of undeveloped, open land, and both improves and protects the environment. Assessment, Cleanup and Redevelopment Exchange System (ACRES) stores information reported by EPA Brownfields grant recipients on brownfields properties assessed or cleaned up with grant funding as well as information on Targeted Brownfields Assessments performed by EPA Regions. A listing of ACRES Brownfield sites is obtained from Cleanups in My Community. Cleanups in My Community provides information on Brownfields properties for which information is reported back to EPA, as well as areas served by Brownfields grant programs.

Date of Government Version: 03/02/2017 Source: Environmental Protection Agency

Number of Days to Update: 36 Telephone: 202-566-2777

Last EDR Contact :06/20/2017

US CDL: Clandestine Drug Labs

Standard Environmental Record Source: Other Records

Search Distance: Property

A listing of clandestine drug lab locations. The U.S. Department of Justice ("the Department") provides this web site as a public service. It contains addresses of some locations where law enforcement agencies reported they found chemicals or other items that indicated the presence of either clandestine drug laboratories or dumpsites. In most cases, the source of the entries is not the Department, and the Department has not verified the entry and does not guarantee its accuracy. Members of the public must verify the accuracy of all entries by, for example, contacting local law enforcement and local health departments.

Date of Government Version: 02/09/2017 Source: Drug Enforcement Administration

Number of Days to Update: 93 Telephone: 202-307-1000

Last EDR Contact :05/31/2017

US ENG CONTROLS: Engineering Controls Sites List

Standard Environmental Record Source: Federal institutional controls / engineering controls registries

Search Distance: Property

A listing of sites with engineering controls in place. Engineering controls include various forms of caps, building foundations, liners, and treatment methods to create pathway elimination for regulated substances to enter environmental media or effect human health.

Date of Government Version: 02/13/2017 Source: Environmental Protection Agency

Number of Days to Update: 101 Telephone: 703-603-0695

Last EDR Contact :05/31/2017

US FIN ASSUR: Financial Assurance Information

Standard Environmental Record Source: Other Records

Search Distance: Property

All owners and operators of facilities that treat, store, or dispose of hazardous waste are required to provide proof that they will have sufficient funds to pay for the clean up, closure, and post-closure care of their facilities.

Date of Government Version: 02/13/2017 Source: Environmental Protection Agency

Number of Days to Update: 86 Telephone: 202-566-1917

Last EDR Contact :05/17/2017

US HIST CDL: National Clandestine Laboratory Register

Standard Environmental Record Source: Other Records

Search Distance: Property

A listing of clandestine drug lab locations that have been removed from the DEAs National Clandestine Laboratory Register.

Date of Government Version: 02/09/2017
Number of Days to Update: 93
Last EDR Contact :02/28/2017

Source: Drug Enforcement Administration
Telephone: 202-307-1000

US INST CONTROL: Sites with Institutional Controls

Standard Environmental Record Source: Federal institutional controls / engineering controls registries

Search Distance: Property

A listing of sites with institutional controls in place. Institutional controls include administrative measures, such as groundwater use restrictions, construction restrictions, property use restrictions, and post remediation care requirements intended to prevent exposure to contaminants remaining on site. Deed restrictions are generally required as part of the institutional controls.

Date of Government Version: 02/13/2017
Number of Days to Update: 101
Last EDR Contact :05/31/2017

Source: Environmental Protection Agency
Telephone: 703-603-0695

US MINES: Mines Master Index File

Standard Environmental Record Source: Other Records

Search Distance: Property

Contains all mine identification numbers issued for mines active or opened since 1971. The data also includes violation information.

Date of Government Version: 02/08/2017
Number of Days to Update: 38
Last EDR Contact :05/31/2017

Source: Department of Labor, Mine Safety and Health Administration
Telephone: 303-231-5959

US MINES 2: Ferrous and Nonferrous Metal Mines Database Listing

Standard Environmental Record Source: Other Records

This map layer includes ferrous (ferrous metal mines are facilities that extract ferrous metals, such as iron ore or molybdenum) and nonferrous (Nonferrous metal mines are facilities that extract nonferrous metals, such as gold, silver, copper, zinc, and lead) metal mines in the United States.

Date of Government Version: 12/05/2005
Number of Days to Update: 49
Last EDR Contact :05/31/2017

Source: USGS
Telephone: 703-648-7709

US MINES 3: Active Mines & Mineral Plants Database Listing

Standard Environmental Record Source: Other Records

Active Mines and Mineral Processing Plant operations for commodities monitored by the Minerals Information Team of the USGS.

Date of Government Version: 04/14/2011
Number of Days to Update: 97
Last EDR Contact :06/02/2017

Source: USGS
Telephone: 703-648-7709

AOCONCERN: San Gabriel Valley Areas of Concern

Standard Environmental Record Source: Other Records

Search Distance: 0.333 Mile

San Gabriel Valley areas where VOC contamination is at or above the MCL as designated by region 9 EPA office.

Date of Government Version: 03/30/2009
Number of Days to Update: 206

Source: EPA Region 9
Telephone: 415-972-3178

RECORD SOURCES AND CURRENCY

Last EDR Contact :06/16/2017

DOD: Department of Defense Sites

Standard Environmental Record Source: Other Records

Search Distance: 0.333 Mile

This data set consists of federally owned or administered lands, administered by the Department of Defense, that have any area equal to or greater than 640 acres of the United States, Puerto Rico, and the U.S. Virgin Islands.

Date of Government Version: 12/31/2005 Source: USGS

Number of Days to Update: 62 Telephone: 888-275-8747

Last EDR Contact :07/12/2017

INDIAN RESERV: Indian Reservations

Standard Environmental Record Source: Other Records

Search Distance: Property

This map layer portrays Indian administered lands of the United States that have any area equal to or greater than 640 acres.

Date of Government Version: 12/31/2014 Source: USGS

Number of Days to Update: N/A Telephone: 202-208-3710

Last EDR Contact :07/11/2017

PWS: Public Water System Data

Standard Environmental Record Source: Other Records

Search Distance: Property

This Safe Drinking Water Information System (SDWIS) file contains public water systems name and address, population served and the primary source of water

Date of Government Version: 12/17/2013 Source: EPA

Number of Days to Update: 279 Telephone: Not Reported

Last EDR Contact :05/29/2017

RECORD SOURCES AND CURRENCY

HISTORICAL USE RECORDS

RGA LF: Recovered Government Archive Solid Waste Facilities List

Standard Environmental Record Source: Exclusive Recovered Govt. Archives

Search Distance: Property

The EDR Recovered Government Archive Landfill database provides a list of landfills derived from historical databases and includes many records that no longer appear in current government lists. Compiled from Records formerly available from the Department of Resources Recycling and Recovery in California.

Date of Government Version: Not Reported
Number of Days to Update: 196
Last EDR Contact :06/01/2012

Source: Department of Resources Recycling and Recovery
Telephone: Not Reported

RGA LUST: Recovered Government Archive Leaking Underground Storage Tank

Standard Environmental Record Source: Exclusive Recovered Govt. Archives

Search Distance: Property

The EDR Recovered Government Archive Leaking Underground Storage Tank database provides a list of LUST incidents derived from historical databases and includes many records that no longer appear in current government lists. Compiled from Records formerly available from the State Water Resources Control Board in California.

Date of Government Version: Not Reported
Number of Days to Update: 182
Last EDR Contact :06/01/2012

Source: State Water Resources Control Board
Telephone: Not Reported

EDR Hist Auto: EDR Exclusive Historic Gas Stations

Standard Environmental Record Source: Historical Gas Stations

Search Distance: 0.125 Mile

EDR has searched selected national collections of business directories and has collected listings of potential gas station/filling station/service station sites that were available to EDR researchers. EDR's review was limited to those categories of sources that might, in EDR's opinion, include gas station/filling station/service station establishments. The categories reviewed included, but were not limited to gas, gas station, gasoline station, filling station, auto, automobile repair, auto service station, service station, etc. This database falls within a category of information EDR classifies as "High Risk Historical Records", or HRHR. EDR's HRHR effort presents unique and sometimes proprietary data about past sites and operations that typically create environmental concerns, but may not show up in current government records searches.

Date of Government Version: 02/20/2007
Number of Days to Update: 42
Last EDR Contact :02/21/2007

Source: EDR, Inc.
Telephone: Not Reported

EDR Hist Cleaner: EDR Exclusive Historic Dry Cleaners

Standard Environmental Record Source: Historical Dry Cleaners

Search Distance: 0.125 Mile

EDR has searched selected national collections of business directories and has collected listings of potential dry cleaner sites that were available to EDR researchers. EDR's review was limited to those categories of sources that might, in EDR's opinion, include dry cleaning establishments. The categories reviewed included, but were not limited to dry cleaners, cleaners, laundry, laundromat, cleaning/laundry, wash & dry etc. This database falls within a category of information EDR classifies as "High Risk Historical Records", or HRHR. EDR's HRHR effort presents unique and sometimes proprietary data about past sites and operations that typically create environmental concerns, but may not show up in current government records searches.

Date of Government Version: 02/20/2007
Number of Days to Update: 42
Last EDR Contact :02/21/2007

Source: EDR, Inc.
Telephone: Not Reported

EDR MGP: EDR Proprietary Manufactured Gas Plants

Standard Environmental Record Source: Former Manufactured Gas Plants

Search Distance: 0.333 Mile

RECORD SOURCES AND CURRENCY

The EDR Proprietary Manufactured Gas Plant Database includes records of coal gas plants (manufactured gas plants) compiled by EDR's researchers. Manufactured gas sites were used in the United States from the 1800's to 1950's to produce a gas that could be distributed and used as fuel. These plants used whale oil, rosin, coal, or a mixture of coal, oil, and water that also produced a significant amount of waste. Many of the byproducts of the gas production, such as coal tar (oily waste containing volatile and non-volatile chemicals), sludges, oils and other compounds are potentially hazardous to human health and the environment. The byproduct from this process was frequently disposed of directly at the plant site and can remain or spread slowly, serving as a continuous source of soil and groundwater contamination.

Date of Government Version: 08/28/2009
Number of Days to Update: 55
Last EDR Contact :11/30/2012

Source: EDR, Inc.
Telephone: Not Reported

RECORD SOURCES AND CURRENCY

TOPOGRAPHIC INFORMATION

USGS 7.5' Digital Elevation Model (DEM)

Source: United States Geologic Survey

EDR acquired the USGS 7.5' Digital Elevation Model in 2002 and updated it in 2006. The 7.5' minute DEM corresponds to the USGS 1:24,000- and 1:25,000-scale topographic quadrangle maps. The DEM provides elevation data with consistent elevation units and projection.

HYDROLOGIC INFORMATION

Flood Zone Data: This data was obtained from the Federal Emergency Management Agency (FEMA). It depicts 100-year and 500-year flood zones as defined by FEMA. It includes the National Flood Hazard Layer (NFHL) which incorporates Flood Insurance Rate Map (FIRM) data and Q3 data from FEMA in areas not covered by NFHL.

Source: FEMA

Telephone: 877-336-2627

Date of Government Version: 2003, 2015

NWI: National Wetlands Inventory. This data, available in select counties across the country, was obtained by EDR in 2002 and 2005 from the U.S. Fish and Wildlife Service.

HYDROGEOLOGIC INFORMATION

AQUIFLOW® Information System

Source: EDR proprietary database of groundwater flow information

EDR has developed the AQUIFLOW® Information System (AIS) to provide data on the general direction of groundwater flow at specific points. EDR has reviewed reports submitted to regulatory authorities at select sites and has extracted the date of the report, hydrogeologically determined groundwater flow direction and depth to water table information.

GEOLOGIC INFORMATION

STATSGO: State Soil Geographic Database

Source: Department of Agriculture, Natural Resources Conservation Services. The U.S. Department of Agriculture's (USDA) Natural Resources Conservation Service (NRCS) leads the national Conservation Soil Survey (NCSS) and is responsible for collecting, storing, maintaining and distributing soil survey information for privately owned lands in the United States. A soil map in a soil survey is a representation of soil patterns in a landscape. Soil maps for STATSGO are compiled by generalizing more detailed (SSURGO) soil survey maps.

SSURGO: Soil Survey Geographic Database

Source: Department of Agriculture, Natural Resources Conservation Services (NRCS)

Telephone: 800-672-5559

SSURGO is the most detailed level of mapping done by the Natural Resources Conservation Services, mapping scales generally range from 1:12,000 to 1:63,360. Field mapping methods using national standards are used to construct the soil maps in the Soil Survey Geographic (SSURGO) database. SSURGO digitizing duplicates the original soil survey maps. This level of mapping is designed for use by landowners, townships and county natural resource planning and management.

STREET AND ADDRESS INFORMATION

© 2006 Tele Atlas North America, Inc. All rights reserved. This material is proprietary and the subject of copyright protection and other intellectual property rights owned by or licensed to Tele Atlas North America, Inc. The use of this material is subject to the terms of a license agreement. You will be held liable for any unauthorized copying or disclosure of this material.

Appendix G

Acronyms and Terminology

LIST OF ACRONYMS USED

AAI	All Appropriate Inquiry
ACM	Asbestos Containing Material
APN	Assessor's Parcel Number
AST	Aboveground Storage Tank
ASTM	American Society for Testing Materials
AULs	Activity and Use Limitations
CERCLA	Comprehensive Environmental Response, Compensation and Liability Act of 1980
CERCLIS	Comprehensive Environmental Response, Compensation and Liability Information System
CFR	Code of Federal Regulations
CORRACTS	Facilities subject to Corrective Action under RCRA
DTSC	California Department of Toxic Substances Control
DWR	California Department of Water Resources
EDR	Environmental Data Resources Inc.
FEMA	Federal Emergency Management Agency
LBP	Lead-Based Paint
LLP	Landowner Liability Protections under the Brownfields Amendments
LUST	Leaking Underground Storage Tank
NPL	National Priority List
RESPONSE	State Response Sites
SLIC	Spills, Leaks, Investigations and Cleanup
USC	United States Code
USEPA	United States Environmental Protection Agency
USGS	United States Geological Survey
UST	Underground Storage Tank
VCP	Voluntary Cleanup Program Properties

1255 Hancock

Jean A. Keller, Ph.D.
Cultural Resources Consultant

RECEIVED
DEC 02 2005
MDMG, INC

November 30, 2004

Mr. Keith Candee
c/o Markham Development Management Group, Inc..
41635 Enterprise Circle North, Suite B
Temecula, CA 92590-5614

Re: Phase I Cultural Resources Assessment – Antelope Road Project

Dear Mr. Candee,

As part of the Phase I Cultural Resources Assessment for the referenced project, a records search of relevant site maps, records, and reports was conducted by staff at the Eastern Information Center, University of California, Riverside. The results of this research indicated that a previous study, conducted in 1979 by Rene Giansanti of LGS & Associates included the subject property. The archaeological resources field survey found no cultural resources within the boundaries of the subject property and no further investigation was recommended. A copy of the final report, entitled "Environmnetal Impact Evaluation: An Archaeological Assessment of 60 acres of land in the Paloma Valley Area of Riverside County, California" is enclosed for your records and use.

In light of the fact that the subject property has already been included in an archaeological assessment during which standard field methodology was employed and that no cultural resources of prehistoric or historic origin were observed within its boundaries, it is no longer deemed necessary that this firm conduct a Phase I Cultural Resources Assessment of the property. Since the paid retainer covers the standard charge for a records search, no additional monies are required. Should you have any questions regarding this letter or the report, please contact me at your convenience.

Sincerely,

Jean A. Keller, Ph.D.
Cultural Resources Consultant

Enclosure

1042 N. El Camino Real, Suite B-244 – Encinitas, California 92024 – Telephone & Fax (760) 634-2993

RI-0638
1080689

ENVIRONMENTAL IMPACT EVALUATION: An Archaeological Assessment of 60 acres of Land in the Paloma Valley Area of Riverside County, California. The Exact Location Being the SW 1/4 of the SW 1/4 and the S 1/2 of the NW 1/4 of the SW 1/4 of Section 35, T6S, R3W, SBBM, Murrieta 7.5' Series USGS Quadrangle.

by: Renee Giansanti
Archaeologist

LGS & Associates
2942 Balfore Street
Riverside, CA 92506

NOV-1979

for: Action Surveys
P. O. Box 906
23846 Sunnymead Blvd.
Suite 5
Sunnymead, CA 92388

MANAGEMENT SUMMARY

The purpose of the study herein was to ascertain if and to what extent cultural resources would be affected by the proposed rural - residential development of 60 acres of land, comprising Parcels 1, 2, and 3 of Parcel Map 8231, per map recorded in book 55, page 53, of Parcel Map Records of Riverside County, California, Section 35, T6S, R3W, SBBM, Murrieta 7.5' series USGS quadrangle.

The study included a check of the California Archaeological Site Survey (CASS) records maintained by the Archaeological Research Unit, University of California, Riverside; a review of the pertinent archaeological, historic, and ethnographic literature; and an on-foot field investigation to record and evaluate any previously unknown archaeological material. Temporal scope of the study included materials 50 years of age or older.

No archaeological materials were discovered on the subject property. It is suggested that if any archaeological materials are uncovered during construction or other development activities a qualified archaeologist should be consulted for proper evaluation of these resources.

INTRODUCTION

At the request of Action Surveys, LGS & Associates conducted an archaeological assessment of 60 acres of land, consisting of the SW 1/4 of the SW 1/4 and the S 1/2 of the NW 1/4 of the SW 1/4 of Section 35, T6S, R3W, SBBM, Murrieta 7.5' series USGS quadrangle.

Preparatory work consisted of a check of the CASS records for Riverside County and a review of archaeological, historic, and

ethnographic literature relevant to the area under study. As the records gave no indication that the properties had been systematically investigated by a qualified archaeologist, an on-foot survey was performed by the author on November 28, 1979.

SUMMARY OF CURRENT KNOWLEDGE

There are approximately nine archaeological sites recorded within a one mile radius of the subject property. Their material remains are summarized as follows:

CA-RIV-629 consists of bedrock metates, lithic waste flakes, and two quartz quarries.

CA-RIV-637 consists of lithic waste flakes.

CA-RIV-638 consists of bedrock metates, lithic waste flakes, and food grinding equipment such as manos and pestles.

CA-RIV-1074 is described as a village site and consists of midden (earth chemically and visibly altered by the residue of human habitation), bedrock mortars and bedrock metates, manos and pestles, lithic tools and waste flakes, a steatite arrowshaft straightener, and pictographs (a form of rock art in which the image is painted onto the rock surface).

CA-RIV-1364, 1365, 1375-77 all consist of bedrock metates.

The area under consideration was occupied aboriginally by the Luiseno Indian people. The ethnographic material for the Luiseno indicates that aboriginal populations based their economy on hunting and gathering. The earliest inhabitants were probably hunters of the now extinct Pleistocene megafauna. Gradually, with the extinction of these animals, emphasis was shifted toward the

collection of plant resources. This resulted in the addition of many new food resources to the diet of these people. In the early spring the main activities were the gathering of tubers and greens, supplemented by the hunting of birds, small mammals, and deer. As the season progressed toward early fall, hard seeds and acorns were of great importance. Acorns were also stored for use during winter months.

The settlement pattern was centered on the presence of large campsites, or villages. These were occupied on a permanent or semi-permanent basis. Satellite camps were also occupied in order to collect local, seasonal resources. Many of these food resources were widely dispersed, therefore a number of food collecting and processing stations were founded. These locations probably represent daily activity by individuals or small groups based at a nearby village or seasonal camp. This settlement pattern remained relatively unchanged until the late 1700's and Spanish contact. From that time on, European influence was heavily felt by the native inhabitants, resulting in the almost complete disappearance of the aboriginal lifestyle due to resettlement and the introduction of European diseases.

Detailed ethnographic accounts pertaining to the area can be found in Strong (1929), Bean (1972), Kroeber (1925), and Bean and Shipek (1978).

EFFECTIVE ENVIRONMENT

The climate of the study area is typically Meditterranean with long, hot, dry summers and relatively wet, mild winters. Total annual rainfall seldom excees 25 inches.

Natural vegetation would be composed of member species of the Coastal Sage-Scrub community on the slopes and Valley Grassland community on the open flatlands (Munz 1974:4). Types of food resources available to hunters and gatherers were roots, shoots, seeds, herbs, berries, grasses, and acorns.

The study area consists of gently rolling hills, elevations ranging from 1520 feet above sea level to 1620 feet at the highest point. Portions of the area had been under cultivation at one time. The property is bordered on the west by Antelope Road. The slopes are covered with thick vegetation which prohibited ground visibility to some extent. Bedrock outcrops occur throughout the area.

RESEARCH GOALS AND OBJECTIVES

The objectives of a cultural resource study are to gather data pertaining to the aboriginal populations of the study area in question. Cultural resources consist of any number of visible remains felt by Man in the archaeological record. The locations of such resources can be defined by the presence or significant occurence of the follwoing categories of cultural remains: food waste, fragmentary or whole tools, tool manufacturing waste, concentrations or alignments of stone, modification of bedrock surfaces, soil discoloration and/or its accumulation, or human skeletal remains.

METHODS OF DATA COLLECTION AND ANALYSIS

Work completed prior to field investigation is described above. An on-foot survey was performed by the author on November 28, 1979. The survey consisted of walking transects south to north, north to south spaced at 10 meter intervals over said property.

RESULTS AND RECOMMENDATIONS

No aboriginal or historic cultural remains were observed in the course of this field investigation. Indications are that the proposed rural - residential development of 60 acres of land, consisting of the SW 1/4 of the SW 1/4 and S 1/2 of the NW 1/4 of the SW 1/4 of Section 35, T6S, R3W, SBBM, will have no direct adverse impacts upon cultural resources. However, should archaeological materials be uncovered during any phase of development a qualified archaeologist should be consulted for proper evaluation of these resources.

REFERENCES

Bean, Lowell J.
1972 Mukat's People: The Cahuilla Indians of Southern California. Berkeley: University of California Press.

Bean, Lowell J., and Florence C. Shipek
1978 Luiseno. In the Handbook of North American Indians, Vol. 8, Robert F. Heizer, ed. Washington: Smithsonian Institution.

Kroeber, Alfred L.
1925 Handbook of the Indians of California. Washington: Bureau of American Ethnology Bulletin 78. (Reprinted 1970, California Book Company Ltd., Berkeley.)

Munz, Philip A.
1974 A Flora of Southern California. Berkeley: University of California Press.

Strong, William D.
1929 Aboriginal Society in Southern California. Berkeley: University of California Publications in American Archaeology and Ethnology No. 26.

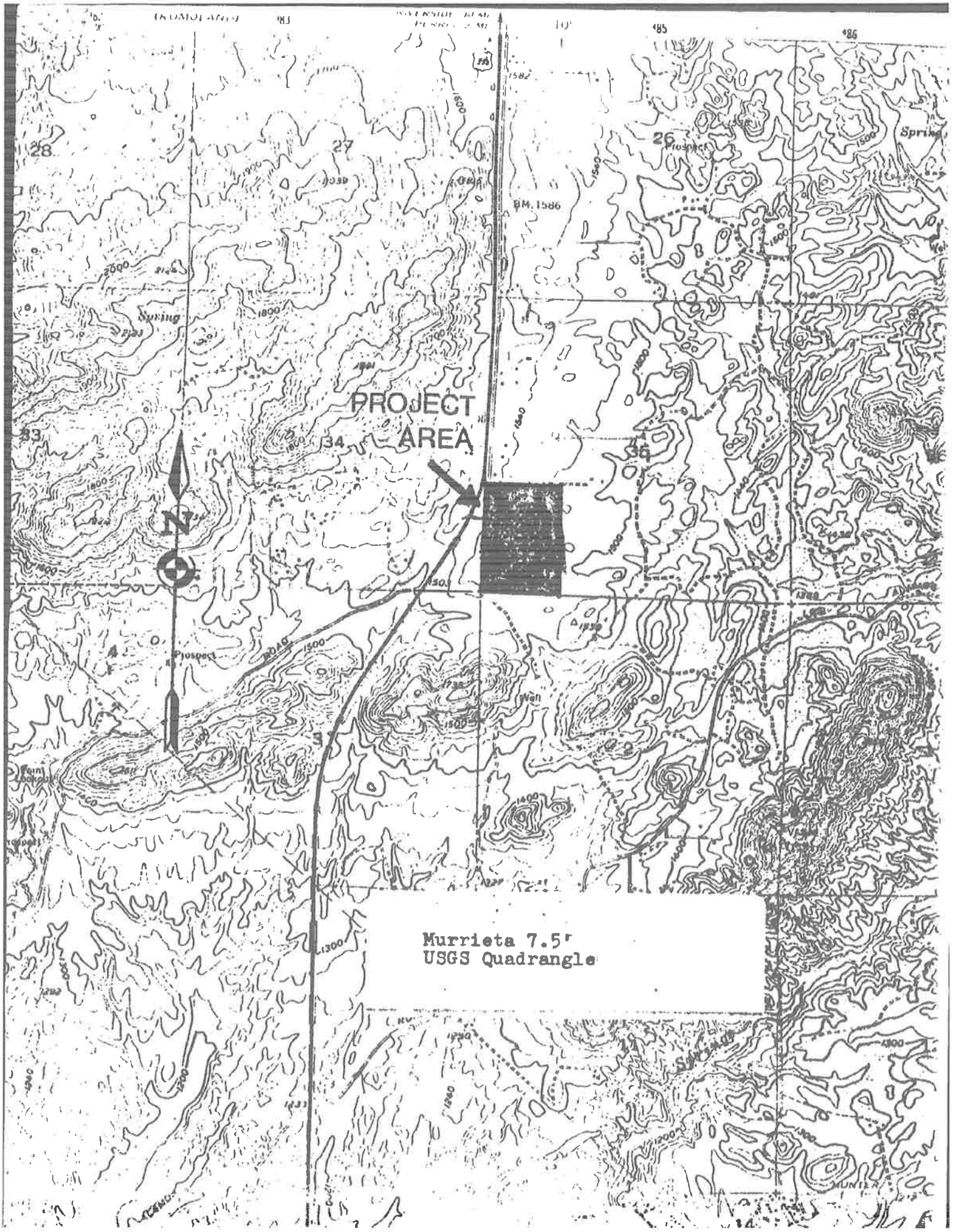
PROJECT
AREA
N
Murrieta 7.5'
USGS Quadrangle

APPENDIX D
HISTORICAL RESEARCH DOCUMENTATION

Copyright 2017 Kleinfelder

Costco Murrietta

Northeast Corner of I-215 and Clinton Keith Road

Murrieta, CA 92563

Inquiry Number: 5006543.3

July 28, 2017

Certified Sanborn® Map Report

6 Armstrong Road, 4th floor
Shelton, CT 06484
Toll Free: 800.352.0050
www.edrnet.com

Certified Sanborn® Map Report

07/28/17

Site Name:	Client Name:
Costco Murrietta	Kleinfelder, Inc.
Northeast Corner of I-215 and (	2 Ada, Suite 250
Murrieta, CA 92563	Irvine, CA 92618-0000
EDR Inquiry # 5006543.3	Contact: Lindsey Dandridge-Perry

The Sanborn Library has been searched by EDR and maps covering the target property location as provided by Kleinfelder, Inc. were identified for the years listed below. The Sanborn Library is the largest, most complete collection of fire insurance maps. The collection includes maps from Sanborn, Bromley, Perris & Browne, Hopkins, Barlow, and others. Only Environmental Data Resources Inc. (EDR) is authorized to grant rights for commercial reproduction of maps by the Sanborn Library LLC, the copyright holder for the collection. Results can be authenticated by visiting www.edrnet.com/sanborn.

The Sanborn Library is continually enhanced with newly identified map archives. This report accesses all maps in the collection as of the day this report was generated.

Certified Sanborn Results:

Certification # F9D9-4D88-99AA

PO # Costco Murrieta

Project Costco Murrieta

UNMAPPED PROPERTY

This report certifies that the complete holdings of the Sanborn Library, LLC collection have been searched based on client supplied target property information, and fire insurance maps covering the target property were not found.

Sanborn® Library search results

Certification #: F9D9-4D88-99AA

The Sanborn Library includes more than 1.2 million fire insurance maps from Sanborn, Bromley, Perris & Browne, Hopkins, Barlow and others which track historical property usage in approximately 12,000 American cities and towns. Collections searched:

- ✔ Library of Congress
- ✔ University Publications of America
- ✔ EDR Private Collection

The Sanborn Library LLC Since 1866™

Limited Permission To Make Copies

Kleinfelder, Inc. (the client) is permitted to make up to FIVE photocopies of this Sanborn Map transmittal and each fire insurance map accompanying this report solely for the limited use of its customer. No one other than the client is authorized to make copies. Upon request made directly to an EDR Account Executive, the client may be permitted to make a limited number of additional photocopies. This permission is conditioned upon compliance by the client, its customer and their agents with EDR's copyright policy; a copy of which is available upon request.

Disclaimer - Copyright and Trademark Notice

This Report contains certain information obtained from a variety of public and other sources reasonably available to Environmental Data Resources, Inc. It cannot be concluded from this Report that coverage information for the target and surrounding properties does not exist from other sources. NO WARRANTY EXPRESSED OR IMPLIED, IS MADE WHATSOEVER IN CONNECTION WITH THIS REPORT. ENVIRONMENTAL DATA RESOURCES, INC. SPECIFICALLY DISCLAIMS THE MAKING OF ANY SUCH WARRANTIES, INCLUDING WITHOUT LIMITATION, MERCHANTABILITY OR FITNESS FOR A PARTICULAR USE OR PURPOSE. ALL RISK IS ASSUMED BY THE USER. IN NO EVENT SHALL ENVIRONMENTAL DATA RESOURCES, INC. BE LIABLE TO ANYONE, WHETHER ARISING OUT OF ERRORS OR OMISSIONS, NEGLIGENCE, ACCIDENT OR ANY OTHER CAUSE, FOR ANY LOSS OF DAMAGE, INCLUDING, WITHOUT LIMITATION, SPECIAL, INCIDENTAL, CONSEQUENTIAL, OR EXEMPLARY DAMAGES. ANY LIABILITY ON THE PART OF ENVIRONMENTAL DATA RESOURCES, INC. IS STRICTLY LIMITED TO A REFUND OF THE AMOUNT PAID FOR THIS REPORT. Purchaser accepts this Report "AS IS". Any analyses, estimates, ratings, environmental risk levels or risk codes provided in this Report are provided for illustrative purposes only, and are not intended to provide, nor should they be interpreted as providing any facts regarding, or prediction or forecast of, any environmental risk for any property. Only a Phase I Environmental Site Assessment performed by an environmental professional can provide information regarding the environmental risk for any property. Additionally, the information provided in this Report is not to be construed as legal advice.

Copyright 2017 by Environmental Data Resources, Inc. All rights reserved. Reproduction in any media or format, in whole or in part, of any report or map of Environmental Data Resources, Inc., or its affiliates, is prohibited without prior written permission.

EDR and its logos (including Sanborn and Sanborn Map) are trademarks of Environmental Data Resources, Inc. or its affiliates. All other trademarks used herein are the property of their respective owners.

Costco Murrietta

Northeast Corner of I-215 and Clinton Keith Road

Murrieta, CA 92563

Inquiry Number: 5006543.4

July 28, 2017

EDR Historical Topo Map Report

with QuadMatch™

6 Armstrong Road, 4th floor
Shelton, CT 06484
Toll Free: 800.352.0050
www.edrnet.com

EDR Historical Topo Map Report

07/28/17

Site Name:	Client Name:
Costco Murrietta	Kleinfelder, Inc.
Northeast Corner of I-215 and (	2 Ada, Suite 250
Murrieta, CA 92563	Irvine, CA 92618-0000
EDR Inquiry # 5006543.4	Contact: Lindsey Dandridge-Perry

EDR Topographic Map Library has been searched by EDR and maps covering the target property location as provided by Kleinfelder, Inc. were identified for the years listed below. EDR's Historical Topo Map Report is designed to assist professionals in evaluating potential liability on a target property resulting from past activities. EDRs Historical Topo Map Report includes a search of a collection of public and private color historical topographic maps, dating back to the late 1800s.

Search Results:		*Coordinates:*	
P.O.#	Costco Murrieta	**Latitude:**	33.600443 33° 36' 2" North
Project:	Costco Murrieta	**Longitude:**	-117.169997 -117° 10' 12" West
		UTM Zone:	Zone 11 North
		UTM X Meters:	484228.02
		UTM Y Meters:	3717868.28
		Elevation:	1565.74' above sea level

Maps Provided:

2012
1979
1973
1953
1947
1943
1942
1901

Disclaimer - Copyright and Trademark Notice

This Report contains certain information obtained from a variety of public and other sources reasonably available to Environmental Data Resources, Inc. It cannot be concluded from this Report that coverage information for the target and surrounding properties does not exist from other sources. NO WARRANTY EXPRESSED OR IMPLIED, IS MADE WHATSOEVER IN CONNECTION WITH THIS REPORT. ENVIRONMENTAL DATA RESOURCES, INC. SPECIFICALLY DISCLAIMS THE MAKING OF ANY SUCH WARRANTIES, INCLUDING WITHOUT LIMITATION, MERCHANTABILITY OR FITNESS FOR A PARTICULAR USE OR PURPOSE. ALL RISK IS ASSUMED BY THE USER. IN NO EVENT SHALL ENVIRONMENTAL DATA RESOURCES, INC. BE LIABLE TO ANYONE, WHETHER ARISING OUT OF ERRORS OR OMISSIONS, NEGLIGENCE, ACCIDENT OR ANY OTHER CAUSE, FOR ANY LOSS OF DAMAGE, INCLUDING, WITHOUT LIMITATION, SPECIAL, INCIDENTAL, CONSEQUENTIAL, OR EXEMPLARY DAMAGES. ANY LIABILITY ON THE PART OF ENVIRONMENTAL DATA RESOURCES, INC. IS STRICTLY LIMITED TO A REFUND OF THE AMOUNT PAID FOR THIS REPORT. Purchaser accepts this Report "AS IS". Any analyses, estimates, ratings, environmental risk levels or risk codes provided in this Report are provided for illustrative purposes only, and are not intended to provide, nor should they be interpreted as providing any facts regarding, or prediction or forecast of, any environmental risk for any property. Only a Phase I Environmental Site Assessment performed by an environmental professional can provide information regarding the environmental risk for any property. Additionally, the information provided in this Report is not to be construed as legal advice.

Copyright 2017 by Environmental Data Resources, Inc. All rights reserved. Reproduction in any media or format, in whole or in part, of any report or map of Environmental Data Resources, Inc., or its affiliates, is prohibited without prior written permission.

EDR and its logos (including Sanborn and Sanborn Map) are trademarks of Environmental Data Resources, Inc. or its affiliates. All other trademarks used herein are the property of their respective owners.

Topo Sheet Key

This EDR Topo Map Report is based upon the following USGS topographic map sheets.

2012 Source Sheets

Murrieta
2012
7.5-minute, 24000

1979 Source Sheets

Murrieta
1979
7.5-minute, 24000
Aerial Photo Revised 1976

1973 Source Sheets

Murrieta
1973
7.5-minute, 24000
Aerial Photo Revised 1973

1953 Source Sheets

Murrieta
1953
7.5-minute, 24000
Aerial Photo Revised 1951

Topo Sheet Key

This EDR Topo Map Report is based upon the following USGS topographic map sheets.

1947 Source Sheets

MURRIETA
1947
15-minute, 50000

1943 Source Sheets

Murrieta
1943
15-minute, 62500
Aerial Photo Revised 1939

1942 Source Sheets

Murrieta
1942
15-minute, 62500
Aerial Photo Revised 1939

1901 Source Sheets

Elsinore
1901
30-minute, 125000

Historical Topo Map

2012

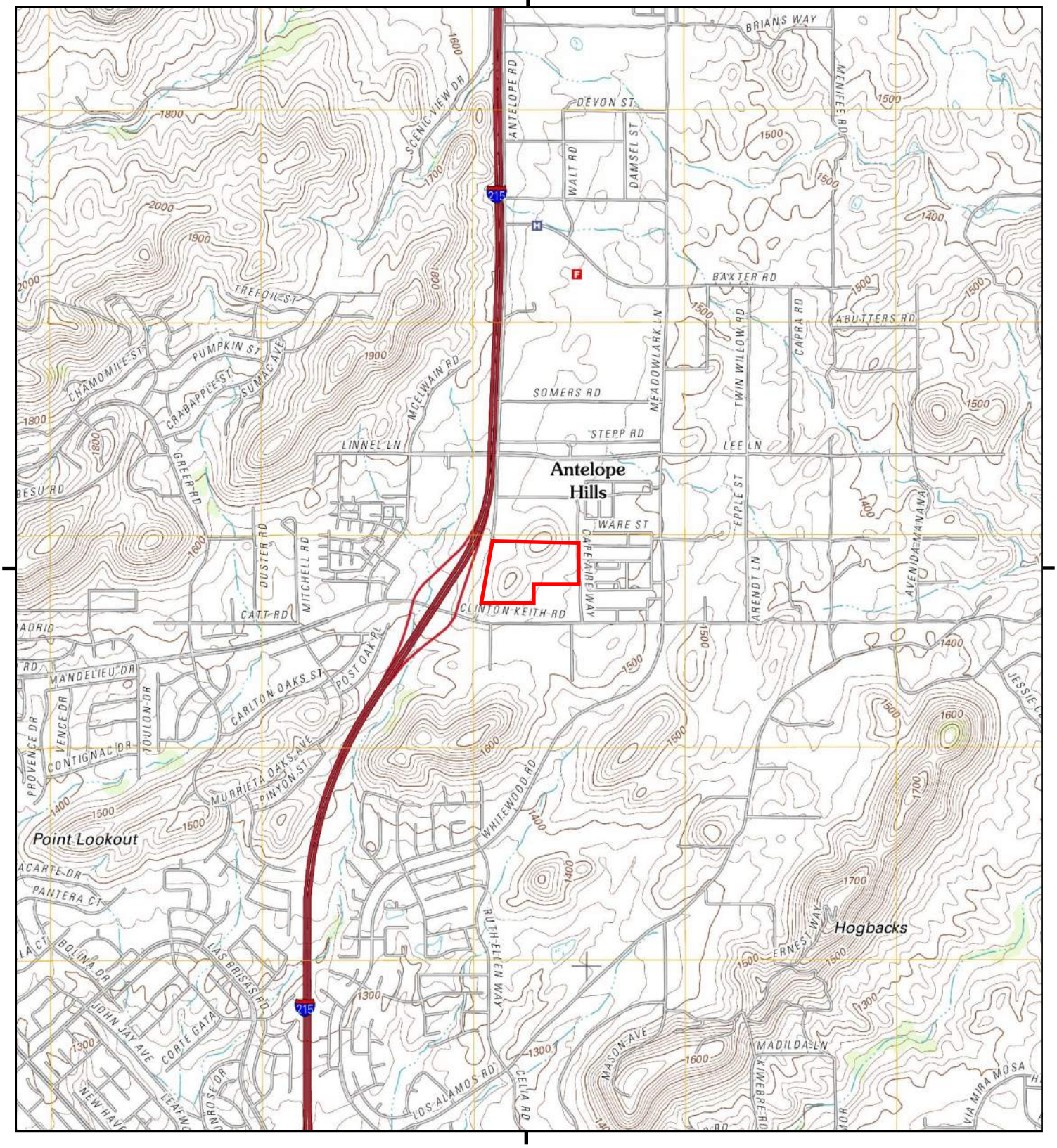

This report includes information from the following map sheet(s).

0 Miles 0.25 0.5 1 1.5

NW N NE
W E
SW S SE

TP, Murrieta, 2012, 7.5-minute

SITE NAME: Costco Murrietta
ADDRESS: Northeast Corner of I-215 and Clinton Kei
Murrieta, CA 92563
CLIENT: Kleinfelder, Inc.

N

Historical Topo Map

1979

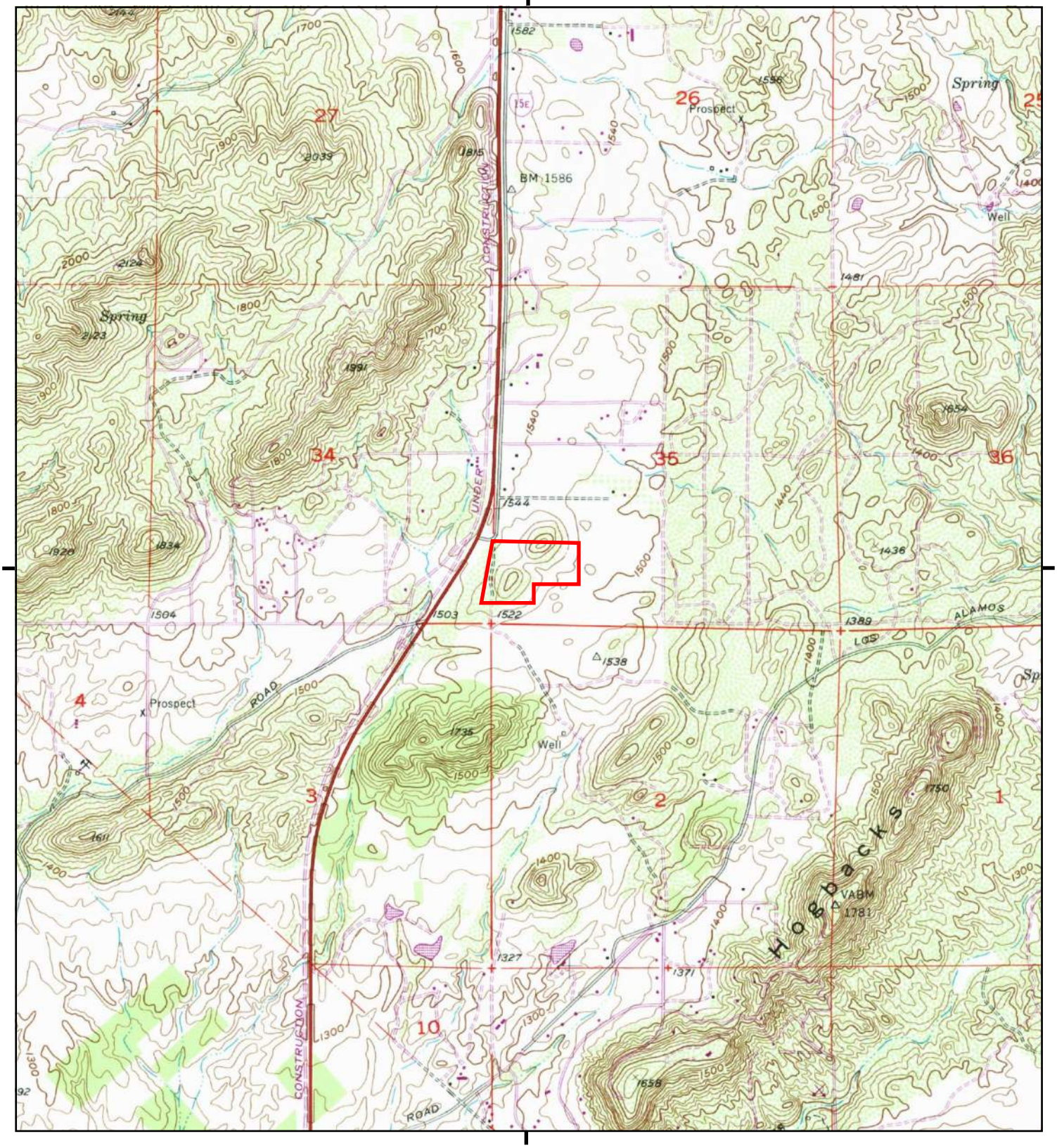

This report includes information from the following map sheet(s).

0 Miles 0.25 0.5 1 1.5

NW N NE
W E
SW S SE

TP, Murrieta, 1979, 7.5-minute

SITE NAME: Costco Murrietta
ADDRESS: Northeast Corner of I-215 and Clinton Kei
Murrieta, CA 92563
CLIENT: Kleinfelder, Inc.

N

Historical Topo Map

1973

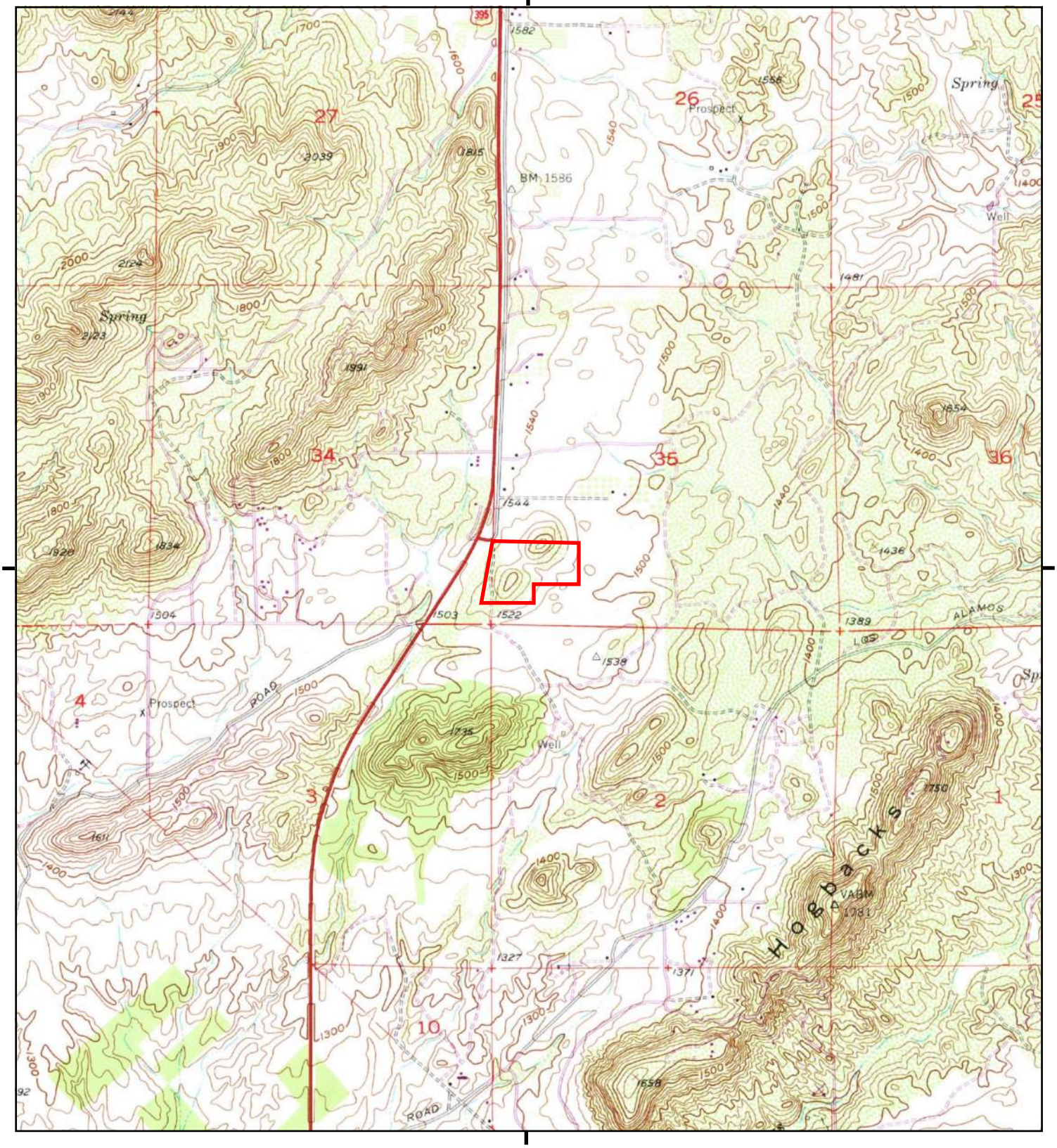

This report includes information from the following map sheet(s).

0 Miles 0.25 0.5 1 1.5

NW N NE
W E
SW S SE

TP, Murrieta, 1973, 7.5-minute

SITE NAME: Costco Murrietta
ADDRESS: Northeast Corner of I-215 and Clinton Kei
Murrieta, CA 92563
CLIENT: Kleinfelder, Inc.

N

Historical Topo Map

1953

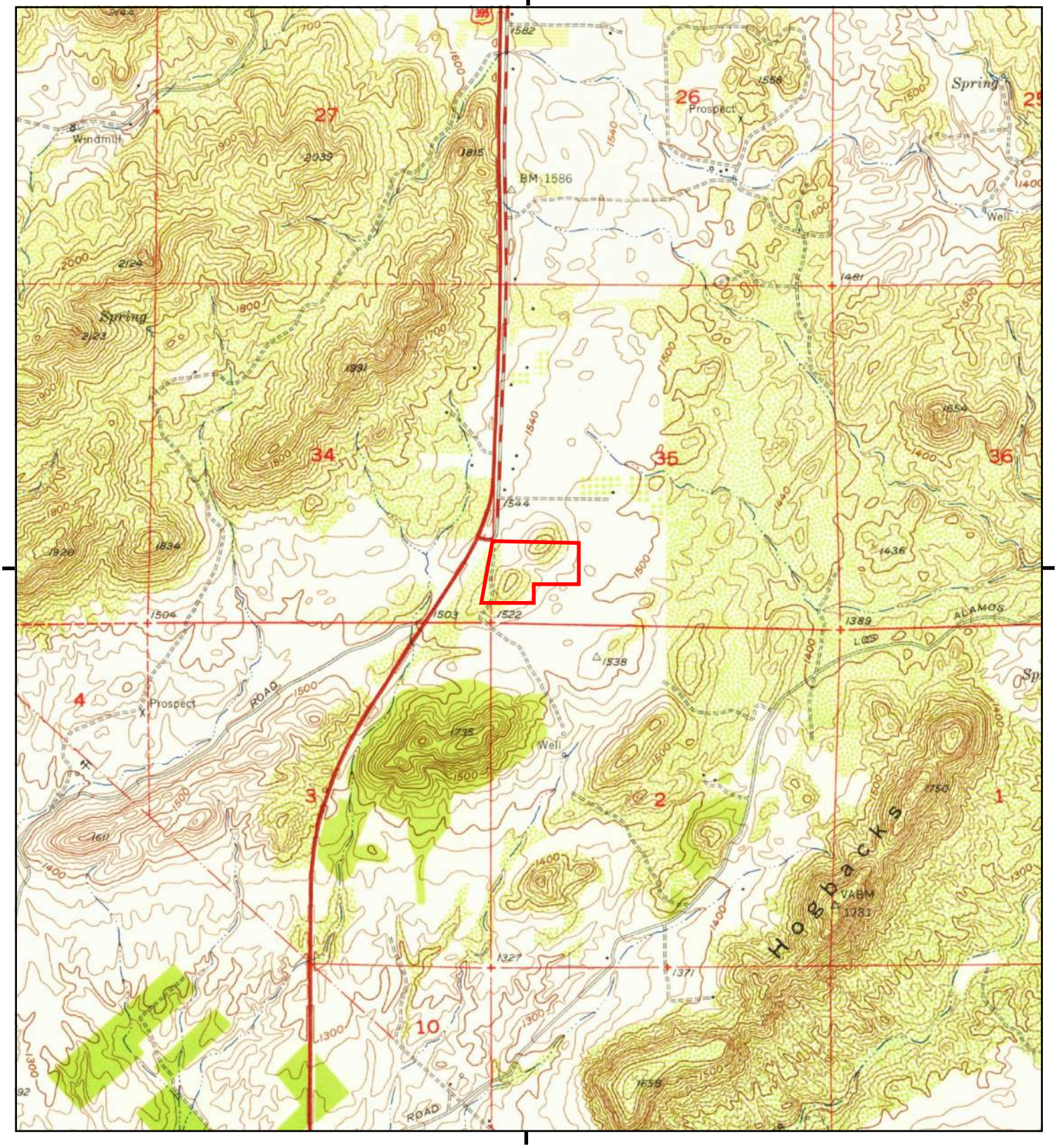

This report includes information from the following map sheet(s).

0 Miles 0.25 0.5 1 1.5

NW N NE
W E
SW S SE

TP, Murrieta, 1953, 7.5-minute

SITE NAME: Costco Murrietta
ADDRESS: Northeast Corner of I-215 and Clinton Kei
Murrieta, CA 92563
CLIENT: Kleinfelder, Inc.

N

Historical Topo Map

1947

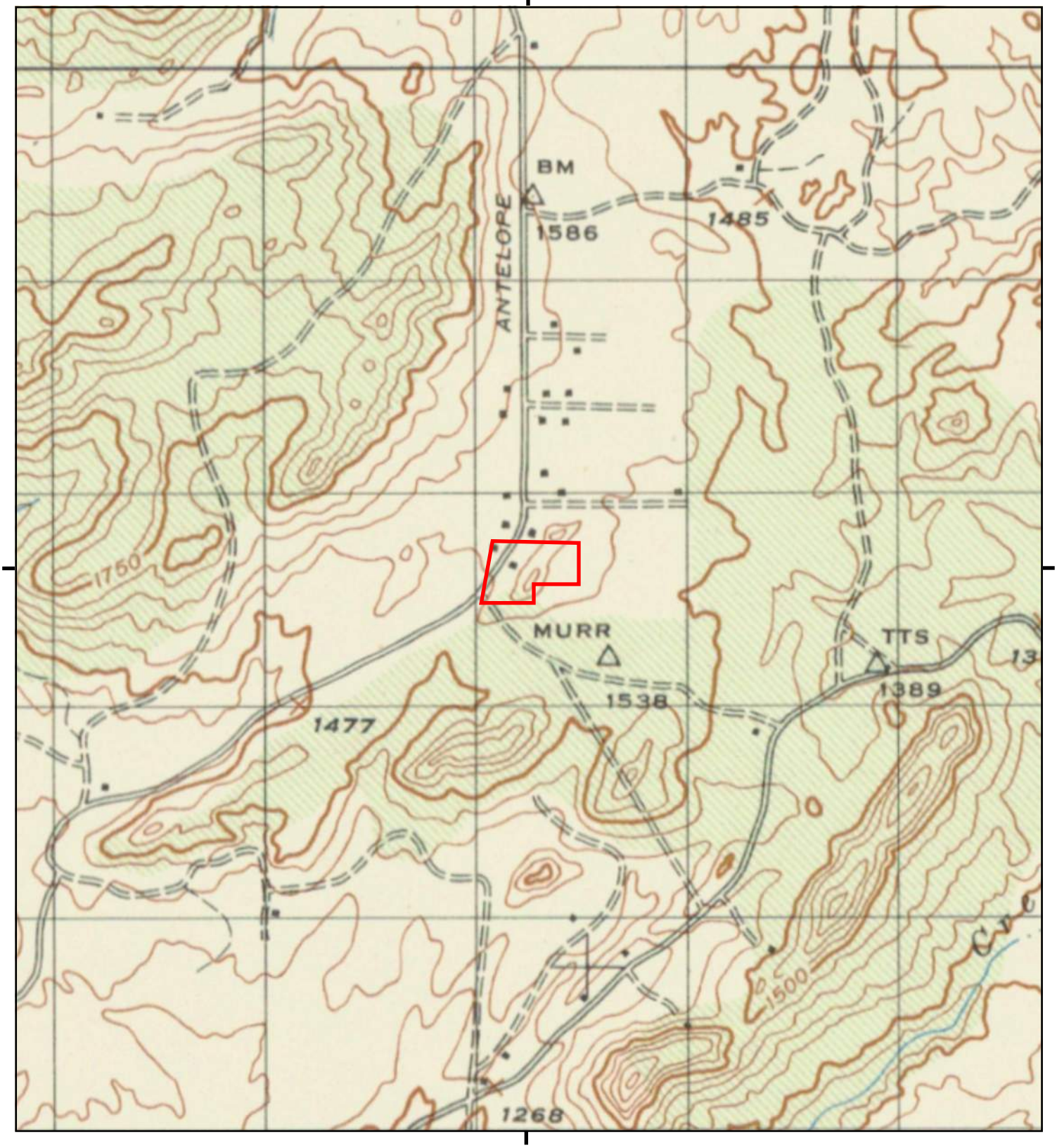

This report includes information from the following map sheet(s).

0 Miles 0.25 0.5 1 1.5

NW N NE
W E
SW S SE

TP, MURRIETA, 1947, 15-minute

SITE NAME: Costco Murrietta
ADDRESS: Northeast Corner of I-215 and Clinton Kei
Murrieta, CA 92563
CLIENT: Kleinfelder, Inc.

N

Historical Topo Map

1943

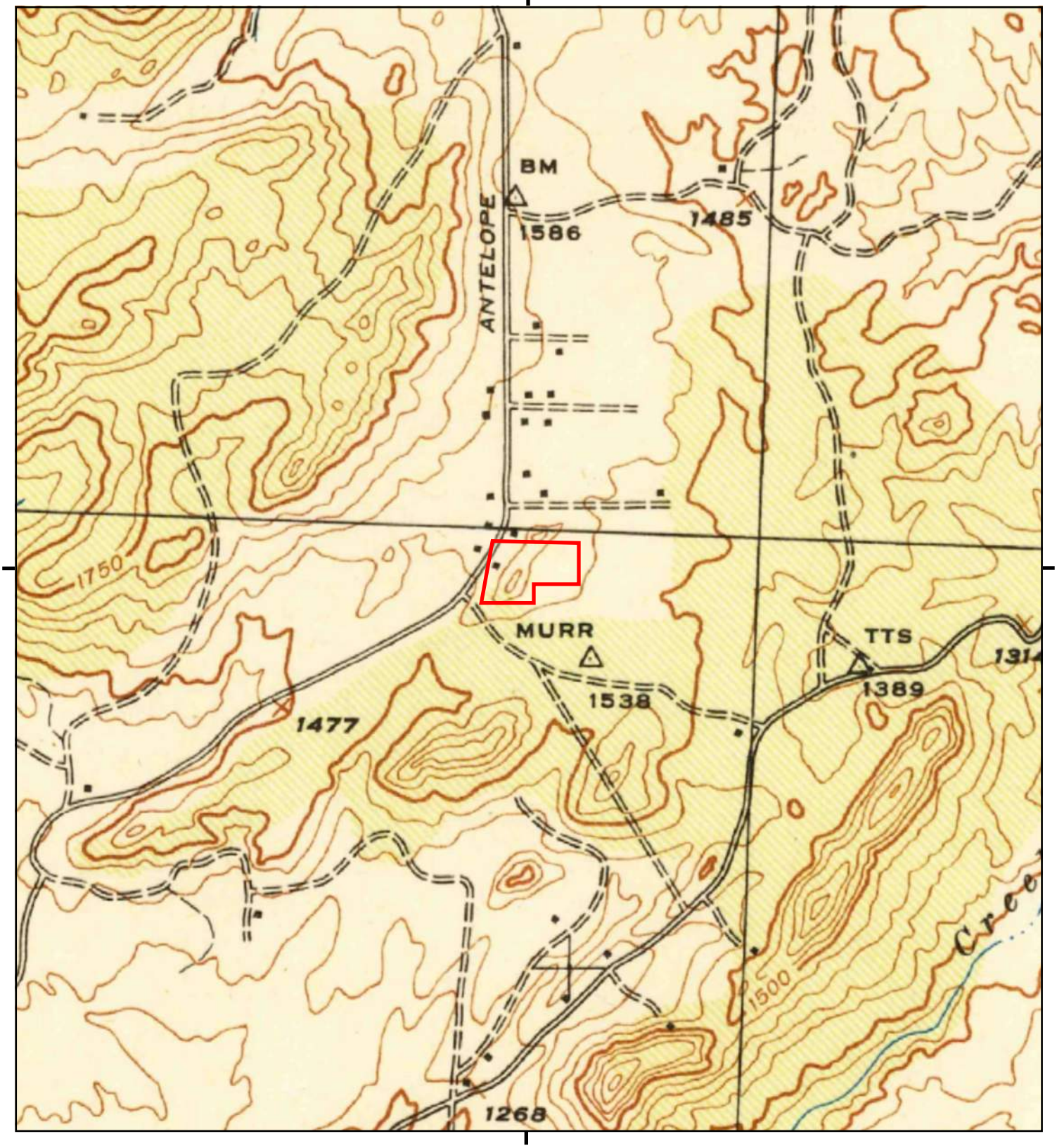

This report includes information from the following map sheet(s).

0 Miles 0.25 0.5 1 1.5

NW N NE
W E
SW S SE

TP, Murrieta, 1943, 15-minute

SITE NAME: Costco Murrietta
ADDRESS: Northeast Corner of I-215 and Clinton Kei
Murrieta, CA 92563
CLIENT: Kleinfelder, Inc.

N

Historical Topo Map

1942

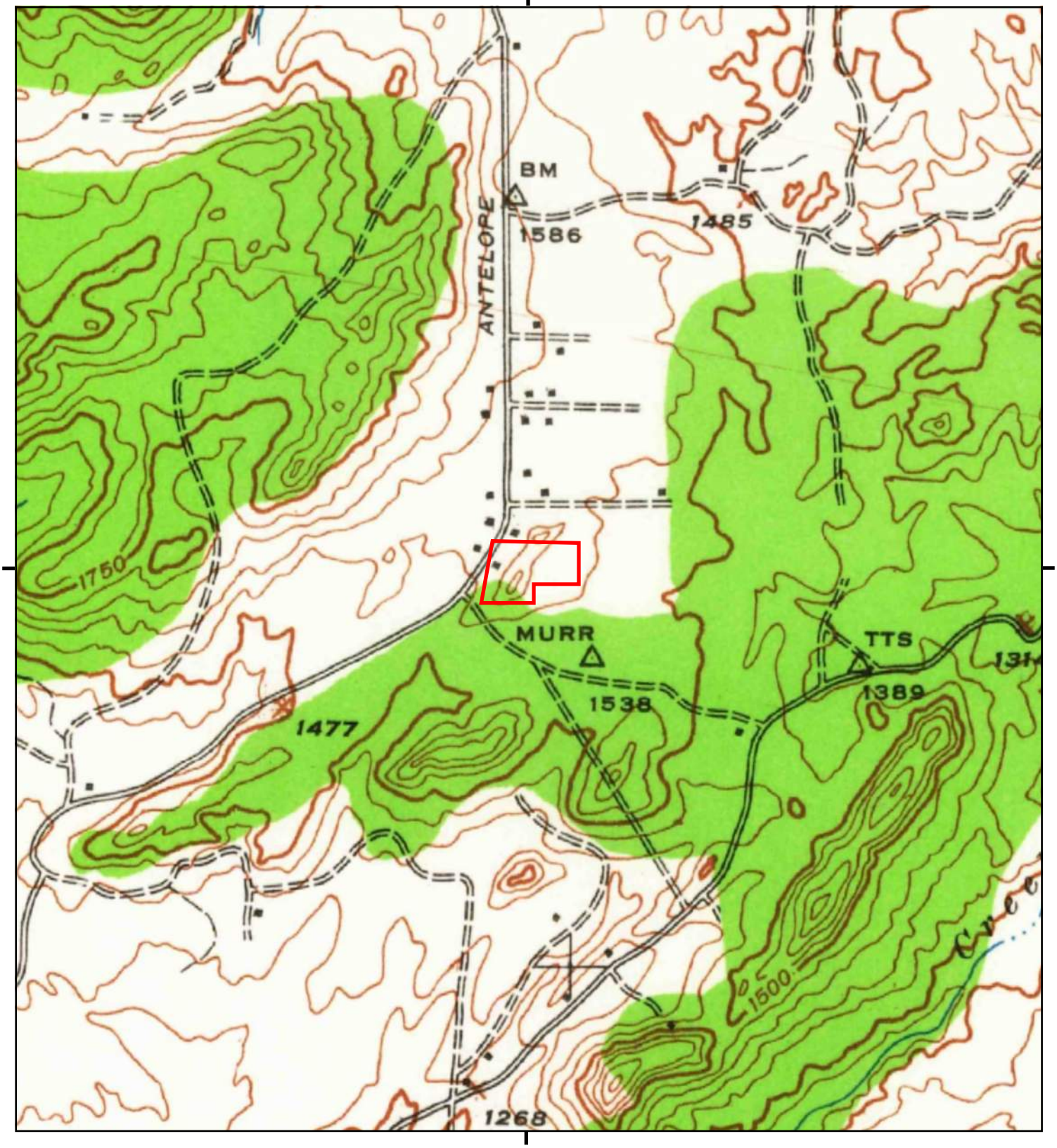

This report includes information from the following map sheet(s).

0 Miles 0.25 0.5 1 1.5

NW N NE
W E
SW S SE

TP, Murrieta, 1942, 15-minute

SITE NAME: Costco Murrietta
ADDRESS: Northeast Corner of I-215 and Clinton Kei
Murrieta, CA 92563
CLIENT: Kleinfelder, Inc.

N

Historical Topo Map

1901

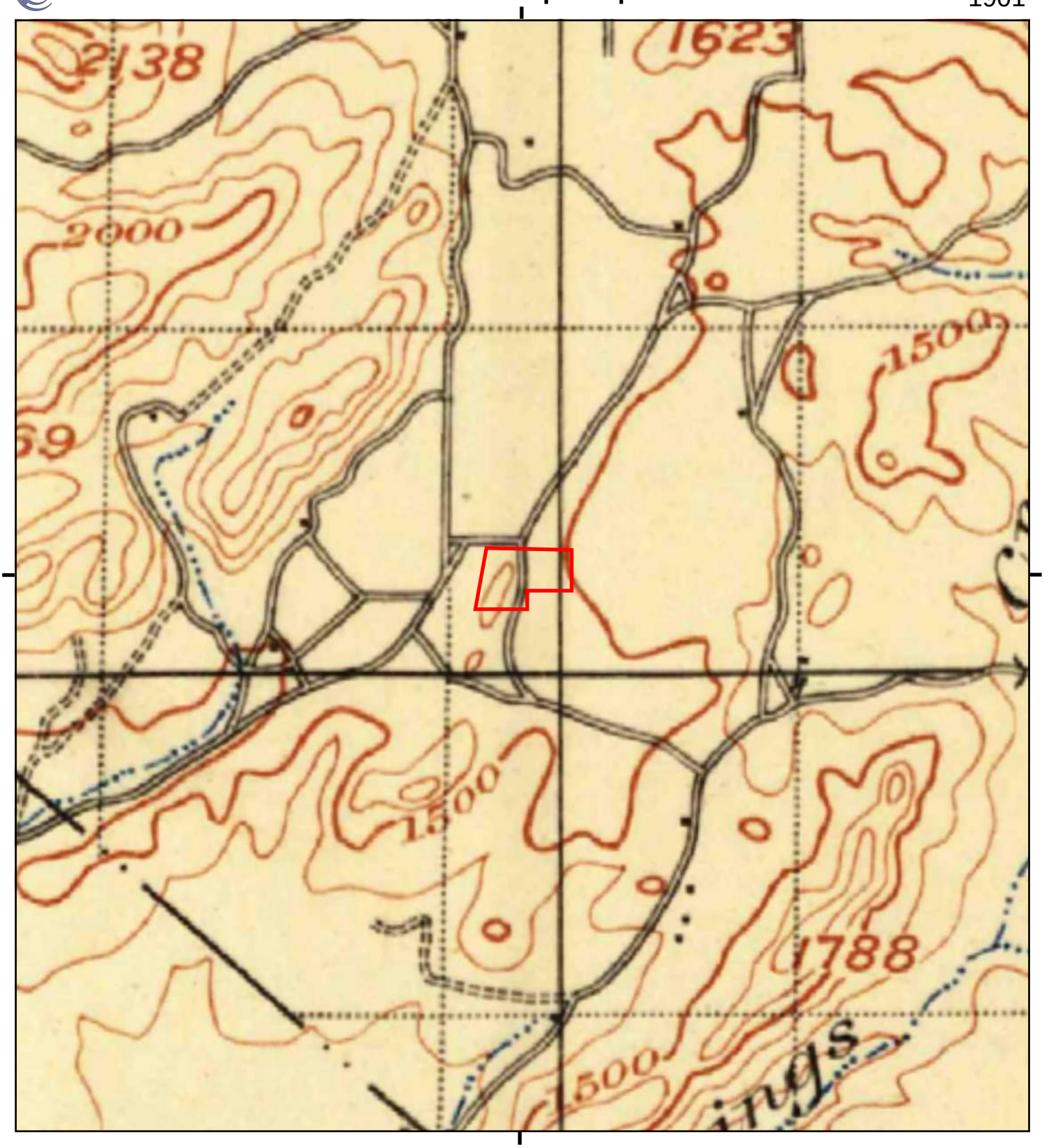

This report includes information from the following map sheet(s).

0 Miles 0.25 0.5 1 1.5

NW N NE
W E
SW S SE

TP, Elsinore, 1901, 30-minute

SITE NAME: Costco Murrietta
ADDRESS: Northeast Corner of I-215 and Clinton Kei
Murrieta, CA 92563
CLIENT: Kleinfelder, Inc.

N

Costco Murrietta

Northeast Corner of I-215 and Clinton Keith Road
Murrieta, CA 92563

Inquiry Number: 5006543.7S
August 3, 2017

EDR Environmental Lien and AUL Search

6 Armstrong Road, 4th floor
Shelton, CT 06484
Toll Free: 800.352.0050
www.edrnet.com

EDR Environmental Lien and AUL Search

The EDR Environmental LienSearch Report provides results from a search of available current land title records for environmental cleanup liens and other activity and use limitations, such as engineering controls and institutional controls.

A network of professional, trained researchers, following established procedures, uses client supplied address information to:

- search for parcel information and/or legal description;
- search for ownership information;
- research official land title documents recorded at jurisdictional agencies such as recorders' offices, registries of deeds, county clerks' offices, etc.;
- access a copy of the deed;
- search for environmental encumbering instrument(s) associated with the deed;
- provide a copy of any environmental encumbrance(s) based upon a review of key words in the instrument(s) (title, parties involved, and description); and
- provide a copy of the deed or cite documents reviewed.

Thank you for your business.
Please contact EDR at 1-800-352-0050
with any questions or comments.

Disclaimer - Copyright and Trademark Notice

This report was prepared for the use of Environmental Data Resources, Inc., and Discovery Research Solutions, LLC exclusively. This report is neither a guarantee of title, a commitment to insure, or a policy of title insurance. **NO WARRANTY, EXPRESSED OR IMPLIED, IS MADE WHATSOEVER IN CONNECTION WTH THIS REPORT**. Environmental Data Resources, Inc. (EDR) and Discovery Research Solutions, LLC exclusively specifically disclaim the making of any such warranties, including without limitation, merchantability or fitness for a particular use or purpose. The information contained in this report is retrieved as it is recorded from the various agencies that make it available. The total liability is limited to the fee paid for this report.

Copyright 2016 by Environmental Data Resources, Inc. All rights reserved. Reproduction in any media or format, in whole or in part, of any report or map of Environmental Data Resources, Inc., or its affiliates, is prohibited without prior written permission.

EDR and its logos are trademarks of Environmental Data Resources, Inc. or its affiliates. All other trademarks used herein are the property of their respective owners.

EDR Environmental Lien and AUL Search

TARGET PROPERTY INFORMATION

ADDRESS

COSTCO MURRIETTA
NORTHEAST CORNER OF I-215 AND CLINTON KEITH ROAD
MURRIETA, CA 92563

RESEARCH SOURCE

Source 1: Recorder
Riverside County, California

Source 2: Assessor
Riverside County, California

PROPERTY INFORMATION

Deed 1:

Type of Deed: Trustee's Deed Upon Sale

Title is vested in: Candee Family LLC

Title received from: Chicago Title Company, a California corporation, as the duly appointed Trustee under Deed of Trust executed by Hancock Properties, LLC, a California limited liability company

Deed Dated: 01/24/2014

Deed Recorded: 01/27/2014

Instrument: 2014-0030256

Deed 2:

Type of Deed: Quitclaim Deed

Title is vested in: Candee Family LLC, a California limited liability company and successor-in-interest to Hancock Properties, LLC, a California limited liability company

Title received from: Antelope 18, LP, a California Limited Partnership

Deed Recorded: 08/01/2014

Instrument: 2014-0290987

Deed 3:

Type of Deed: Quitclaim Deed

Title is vested in: Candee Family LLC, a California limited liability company

Title received from: Winchester Agave, LLC, a California limited liability company

Deed Dated: 04/01/2015

Deed Recorded: 05/14/2015

Instrument: 2015-0202519

Legal Description: All that certain piece or parcel of land being Parcel 1, as shown by Parcel Map 16499, on file in Book 96, Page 17, of Parcel Maps, situate and lying in the County of Riverside, State of California.

Legal Current Owner: Candee Family LLC, a California limited liability company

Property Identifiers: 392-290-025

Deed 4:

Type of Deed: Trustee's Deed Upon Sale

Title is vested in: Candee Family LLC

Title received from: Chicago Title Company, a California corporation, as the duly appointed Trustee under Deed of Trust executed by Hancock Properties, LLC, a California limited liability company

Deed Dated: 01/24/2014

Deed Recorded: 01/27/2014

Instrument: 2014-0030256

Deed 5:

Type of Deed: Quitclaim Deed

Title is vested in: Candee Family LLC, a California limited liability company and successor-in-interest to Hancock Properties, LLC, a California limited liability company

Title received from: Antelope 18, LP, a California Limited Partnership

Deed Recorded: 08/01/2014

Instrument: 2014-0290987

Deed 6:

Type of Deed: Quitclaim Deed

Title is vested in: Candee Family LLC, a California limited liability company

Title received from: Winchester Agave, LLC, a California limited liability company

Deed Dated: 04/01/2015

Deed Recorded: 05/14/2015

Instrument: 2015-0202519

Legal Description: All that certain piece or parcel of land being Parcel 2, as shown by Parcel Map 16499, on file in Book 96, Page 17, of Parcel Maps, situate and lying in the County of Riverside, State of California.

Legal Current Owner: Candee Family LLC, a California limited liability company

Property Identifiers: 392-290-026

Deed 7:

Type of Deed: Trustee's Deed Upon Sale

Title is vested in: Candee Family LLC

Title received from: Chicago Title Company, a California corporation, as the duly appointed Trustee under Deed of Trust executed by Hancock Properties, LLC, a California limited liability company

Deed Dated: 01/24/2014

Deed Recorded: 01/27/2014

Instrument: 2014-0030256

Deed 8:

Type of Deed: Quitclaim Deed

Title is vested in: Candee Family LLC, a California limited liability company and successor-in-interest to Hancock Properties, LLC, a California limited liability company

Title received from: Antelope 18, LP, a California Limited Partnership

Deed Recorded: 08/01/2014

Instrument: 2014-0290987

Deed 9:

Type of Deed: Quitclaim Deed

Title is vested in: Candee Family LLC, a California limited liability company

Title received from: Winchester Agave, LLC, a California limited liability company

Deed Dated: 04/01/2015

Deed Recorded: 05/14/2015

Instrument: 2015-0202519

Legal Description: All that certain piece or parcel of land being Parcel 3, as shown by Parcel Map 16499, on file in Book 96, Page 17, of Parcel Maps, situate and lying in the County of Riverside, State of California.

Legal Current Owner: Candee Family LLC, a California limited liability company

Property Identifiers: 392-290-028

Deed 10:

Type of Deed: Trustee's Deed Upon Sale

Title is vested in: Candee Family LLC

Title received from: Chicago Title Company, a California corporation, as the duly appointed Trustee under Deed of Trust executed by Hancock Properties, LLC, a California limited liability company

Deed Dated: 01/24/2014

Deed Recorded: 01/27/2014

Instrument: 2014-0030256

Deed 11:

Type of Deed: Quitclaim Deed

Title is vested in: Candee Family LLC, a California limited liability company and successor-in-interest to Hancock Properties, LLC, a California limited liability company

Title received from: Antelope 18, LP, a California Limited Partnership

Deed Recorded: 08/01/2014

Instrument: 2014-0290987

Deed 12:

Type of Deed: Quitclaim Deed

Title is vested in: Candee Family LLC, a California limited liability company

Title received from: Winchester Agave, LLC, a California limited liability company

Deed Dated: 04/01/2015

Deed Recorded: 05/14/2015

Instrument: 2015-0202519

Legal Description: All that certain piece or parcel of land being Parcel 4, as shown by Parcel Map 16499, on file in Book 96, Page 17, of Parcel Maps, situate and lying in the County of Riverside, State of California.

Legal Current Owner: Candee Family LLC, a California limited liability company

Property Identifiers: 392-290-029

Deed 13:

Type of Deed: Grant Deed

Title is vested in: CK 17, LP, a California Limited Partnership

Title received from: Santa Rosa Developers, Ltd., a California limited partnership

Deed Dated: 11/20/2006

Deed Recorded: 12/05/2006

Instrument: 2006-0891850

Legal Description: All that certain piece or parcel of land being Parcel 3, as shown by Parcel map 8231, recorded 10/03/1978 in Book 55, Page(s) 53, of Parcel Maps, situate and lying in the County of Riverside, State of California.

Legal Current Owner: CK 17, LP, a California Limited Partnership

Property Identifiers: 392-290-051

EDR Environmental Lien and AUL Search

ENVIRONMENTAL LIEN

Environmental Lien: Found ☐ Not Found ☒

If found:

1st Party:

2nd Party:

Dated:

Recorded:

Book:

Page:

Docket:

Volume:

Instrument:

Comments:

Miscellaneous:

OTHER ACTIVITY AND USE LIMITATIONS (AULs)

Other AUL's: Found ☐ Not Found ☒

If found:

1st Party:

2nd Party:

Dated:

Recorded:

Book:

Page:

Docket:

Volume:

Instrument:

Comments:

Miscellaneous:

DEED EXHIBIT

DOC # 2014-0030256
01/27/2014 08:00 AM Fees: $38.00
Page 1 of 2
Recorded in Official Records
County of Riverside
Larry W. Ward
Assessor, County Clerk & Recorder

WHEN RECORDED MAIL TO

Candee Family LLC
c/o Hunt Ortmann Palffy Nieves Darling & Mah, Inc.
301 North Lake Avenue, 7th Floor
Pasadena, CA 91101-1807
Attn: Thomas Palffy, Esq.

MAIL TAX STATEMENTS TO
same as above

This document was electronically submitted to the County of Riverside for recording
Receipted by: CTOLOSSA

Space above this line for recorder's use only

Trustee Sale No. 3555-40 Title Order No. TS3555

TRUSTEE'S DEED UPON SALE

APN 392-290-025-4, 392-290-026-5, 392-290-028-7 and 392-290-029-9 T.R.A. No. 024-140
The undersigned grantor declares:

1) The Grantee herein was the foreclosing beneficiary or beneficiary nominee.
2) The amount of the unpaid debt together with costs was $2,059,774.55
3) The amount paid by the grantee at the trustee sale was ..... $ 200,000.00
4) The documentary transfer tax is ..... $ 0.00
5) Said property is in the city of Murrieta

and CHICAGO TITLE COMPANY, a California corporation (herein called Trustee), as the duly appointed Trustee under the Deed of Trust hereinafter described, does hereby grant and convey, but without covenant or warranty, express or implied, to

Candee Family LLC

(herein called Grantee), all of its right, title and interest in and to that certain property situated in the County of Riverside, State of California, described as follows:

PARCELS 1, 2, 3 AND 4 OF PARCEL MAP NO. 16499, IN THE CITY OF MURRIETA, COUNTY OF RIVERSIDE, STATE OF CALIFORNIA, ON FILE IN BOOK 96 PAGE 17, OF PARCEL MAPS, RECORDS OF RIVERSIDE COUNTY, CALIFORNIA.

RECITALS:
This conveyance is made pursuant to the powers conferred upon Trustee by that certain Deed of Trust dated 04/23/2013 and executed by Hancock Properties, LLC, a California limited liability company, as Trustor, and recorded on 04/30/2013 as Document No. 2013-0202236 of official records of Riverside County, California, and after fulfillment of the conditions specified in said Deed of Trust authorizing this conveyance.

Default occurred as set forth in a Notice of Default and Election to Sell which was recorded in the Office of the Recorder of said County, and such default still existed at the time of sale.

All requirements of law regarding the mailing of copies of notices or the publication of a copy of the Notice of Default or the personal delivery of the copy of the Notice of Default and the posting and publication of copies of the Notice of Trustee's Sale have been complied with.

MAIL TAX STATEMENTS AS DIRECTED ABOVE

Trustee Sale No. 3555-40
Title Order No. TS3555

Trustee, in compliance with said Notice of Trustee's Sale and in exercise of its powers under said Deed of Trust, sold the herein described property at public auction on 01/23/2014. Grantee, being the highest bidder at said sale, became the purchaser of said property for the amount bid being $200,000.00 in lawful money of the United States, or by credit bid if the Grantee was the beneficiary or beneficiary nominee of said Deed of Trust at the time of said Trustee's Sale.

DATE: 1/24/14

CHICAGO TITLE COMPANY, a California corporation

Teresa M. Drake
Teresa M. Drake, Asst. Vice President

Gwen Cleveland
Gwen Cleveland, Asst. Secretary

STATE OF California
COUNTY OF San Bernardino

On 1/23/14 before me, Patricia A. Kramer, a Notary Public in and for said State, personally appeared Teresa M. Drake and Gwen Cleveland who proved to me on the basis of satisfactory evidence to be the person(s) whose name(s) is/are subscribed to the within instrument and acknowledged to me that he/she/they executed the same in his/her/their authorized capacity(ies), and that by his/her/their signature(s) on the instrument the person(s), or the entity upon behalf of which the person(s) acted, executed the instrument.

I certify under penalty of perjury under the laws of the State of California that the foregoing paragraph is true and correct.

WITNESS my hand and official seal.

Notary Public in and for said County and State

NNA1 PATRICIA A. KRAMER
Commission # 1895734
Notary Public - California
San Bernardino County
My Comm. Expires Jul 16, 2014 NNA1

DOC # 2014-0290987
08/01/2014 01:56P Fee:34.00
Page 1 of 4
Recorded in Official Records
County of Riverside
Larry W. Ward
Assessor, County Clerk & Recorder

35.50

C
608

RECORDING REQUESTED BY,
AND WHEN RECORDED MAIL TO:

Hunt Ortmann Palffy Nieves
Darling & Mah, Inc.
301 North Lake Avenue
Pasadena, California 91001
Attention: Thomas Palffy, Esq.

S	R	U	PAGE	SIZE	DA	MISC	LONG	RFD	COPY
1			4		6				150
M	A	L	465	426	PCOR	NCOR	SMF	NCHG	EXAM
DTT=Ø OK JB					T:		CTY	UNI	408

DTT=$0

(Space above

APNs: 392-290-025-4; 392-290-026-5; 392-290-028-7; and 392-290-029-8

THE UNDERSIGNED TRANSFEROR DECLARES THAT THIS CONVEYANCE CONFIRMS TITLE TO THE GRANTEE, WHO CONTINUES TO HOLD THE SAME INTEREST ACQUIRED BY TRUSTEE'S DEED UPON SALE RECORDED AS INSTRUMENT NO. 2014-0030256 ON JANUARY 27, 2014.

QUITCLAIM DEED

FOR A VALUABLE CONSIDERATION, the receipt and sufficiency of which are hereby acknowledged, and for the purpose of divesting all of its right, title and interest, if any, in and to the property described on Exhibit A attached hereto, including without limitation all right, title and interest, if any, in and to such property, arising out of that certain Memorandum of Agreement and Request for Notice dated September 1, 2004 executed by Hancock Properties, LLC, a California limited liability company and Antelope 18, LP, a California limited partnership, and recorded January 23, 2007 in the Official Records of the County of Riverside, State of California, as Instrument No. 2007-0051631.

- Antelope 18, LP, a California Limited Partnership

hereby REMISES, RELEASES AND FOREVER QUITCLAIMS to

- Candee Family LLC, a California limited liability company and successor-in-interest to Hancock Properties, LLC, a California limited liability company

that certain real property in the City of Murrieta, County of Riverside, State of California, described in Exhibit A attached hereto and incorporated herein by this reference.

ANTELOPE 18, LP
a California Limited Partnership

By: Beta CK, Inc.,
a California Corporation, its General Partner

By: _____
Fred D. Grimes, its President

By: _____
Randy Weisser, its Secretary

STATE OF CALIFORNIA)
) ss.
COUNTY OF RIVERSIDE

On _**JULY 17, 2014**, before me, _CYNTHIA A . DALY_____, a notary public, personally appeared **FRED D. GRIMES**, who proved to me on the basis of satisfactory evidence to be the person whose name is subscribed to the within instrument and acknowledged to me that he executed the same in his authorized capacity, and that by his signature on the instrument, the person, or the entity upon behalf of which the person acted, executed the instrument.

I certificate under PENALTY OF PERJURY under the laws of the State of California that the foregoing paragraph is true and correct.

WITNESS my hand and official seal.

_____
Notary Public

CYNTHIA A. DALY
Commission # 1984769
Notary Public - California
Riverside County
My Comm. Expires Jul 12, 2016

2014-0290987
08/01/2014 01:56P
2 of 4

STATE OF CALIFORNIA)
) ss.
COUNTY OF Riverside)

On **JULY 17**, 2014, before me, _CYNTHIA A. DALY_____, a notary public, personally appeared RANDY WEISSER, who proved to me on the basis of satisfactory evidence to be the person whose name is subscribed to the within instrument and acknowledged to me that he executed the same in his authorized capacity, and that by his signature on the instrument, the person, or the entity upon behalf of which the person acted, executed the instrument.

I certificate under PENALTY OF PERJURY under the laws of the State of California that the foregoing paragraph is true and correct.

WITNESS my hand and official seal.

Cynthia A. Daly

Notary Public

CYNTHIA A. DALY
Commission # 1984769
Notary Public - California
Riverside County
My Comm. Expires Jul 12, 2016

2014-0290987
08/01/2014 01:56P
3 of 4

EXHIBIT A
LEGAL DESCRIPTION OF PROPERTY

APNs: 392-290-025-4; 392-290-026-5; 392-290-028-7; and 392-290-029-8

THE LAND REFERRED TO HEREIN BELOW IS SITUATED IN THE COUNTY OF RIVERSIDE, STATE OF CALIFORNIA, AND IS DESCRIBED AS FOLLOWS:

PARCELS 1, 2, 3 AND 4 OF PARCEL MAP NO. 16499, IN THE CITY OF MURRIETA, COUNTY OF RIVERSIDE, STATE OF CALIFORNIA, ON FILE IN BOOK 96, PAGE 17, OF PARCEL MAPS, RECORDS OF RIVERSIDE COUNTY, CALIFORNIA.

2014-0290987
08/01/2014 01:58P
4 of 4

DOC # 2015-0202519
05/14/2015 03:24 PM Fees: $18.00
Page 1 of 2
Recorded in Official Records
County of Riverside
Peter Aldana
Assessor-County Clerk-Recorder

This document was electronically submitted to the County of Riverside for recording
Receipted by: MGREGSTO

RECORDING REQUESTED BY,
AND WHEN RECORDED MAIL TO:

Hunt Ortmann Palffy Nieves
Darling & Mah, Inc.
301 North Lake Avenue
Pasadena, California 91001
Attention: Thomas Palffy, Esq.

(Space above this line is for recorder's use)

TRA #024-140

QUITCLAIM DEED

DTT: $ 3.30

THE UNDERSIGNED GRANTOR(s) DECLARE(s):
DOCUMENTARY TRANSFER TAX is $ ~~3.30/100~~. CITY TAX $ -0-.
☒ Computed on full value of property conveyed, or ☐ Computed on full value less value of liens or encumbrances remaining at time of sale,
☐ Unincorporated area: ☒ City of Murrieta, and

FOR A VALUABLE CONSIDERATION, the receipt and sufficiency of which are hereby acknowledged,

WINCHESTER AGAVE, LLC, a California limited liability company

hereby REMISES, RELEASES AND FOREVER QUITCLAIMS to

CANDEE FAMILY LLC, a California limited liability company

that certain real property in the County of Riverside, State of California, described more particularly as follows:

PARCEL 1 THROUGH 4 INCLUSIVE, AS SHOWN BY PARCEL MAP 16499, ON FILE IN BOOK, 96 PAGE(S) 17, OF PARCEL MAPS, RECORDS OF RIVERSIDE COUNTY, CALIFORNIA

Dated: 4-1-15

WINCHESTER AGAVE, LLC,
a California limited liability company

SEE ATTACHED FOR OFFICIAL ACKNOWLEDGMENT

By: [signature]
Name: DAVID A. JACINTO
Title: Authorized Signatory

APN 392-240-026-5

Winchester/Candee:Quitclaim Deed

ACCOMMODATION ONLY

13885 ACCI

CALIFORNIA ALL PURPOSE ACKNOWLEDGMENT

A notary public or other officer completing this certificate verifies only the identity of the individual who signed the document to which this certificate is attached, and not the truthfulness, accuracy, or validity of that document.

STATE OF CALIFORNIA }
COUNTY OF San Diego

On April 01 2015 before me, Beatriz Barriga, a Notary Public, personally appeared David A. Jacinto who proved to me ~~on the basis~~ of satisfactory evidence to be the person(s) whose name(s) is/~~are~~ subscribed to the within instrument and acknowledged to me that he/~~she/they~~ executed the same in his/~~her/their~~ authorized capacity(~~ies~~), and that by his/~~her/their~~ signature(s) on the instrument the person(s), or the entity upon behalf of which the person(s) acted, executed the instrument.

I certify under PENALTY OF PERJURY under the laws of the State of California that the foregoing paragraph is true and correct.

WITNESS my hand and official seal.

Signature: Beatriz Barriga

BEATRIZ BARRIGA
COMM. # 2075795
NOTARY PUBLIC - CALIFORNIA
SAN DIEGO COUNTY
MY COMM. EXP. JULY 25, 2018

[Seal]

Wiachester/Candee Quitclaim Deed

Recording Requested By
First American Title Company

DOC # 2006-0891850
12/05/2006 08:00A Fee:20.00
Page 1 of 2 Doc T Tax Paid
Recorded in Official Records
County of Riverside
Larry W. Ward
Assessor, County Clerk & Recorder

S	R	U	PAGE	SIZE	DA	MISC	LONG	RFD	COPY
1			2						
M	A	L	465	426	PCOR	NCOR	SMF	NCHG	EXAM 024

J J6 DT Extra OK V6

RECORDING REQUESTED BY
First American Title Insurance Company
National Commercial Services

AND WHEN RECORDED MAIL TO:
CK 17, LP
41623 Margarita Road, Ste. #100
Temecula, CA 92591

94513-21

A.P.N.: 392-290-037-5 TRA: 024-001 File No.: NCS-94513-CBD (MKAM) 20

GRANT DEED

See statement

The Undersigned Grantor(s) Declare(s): DOCUMENTARY TRANSFER TAX ~~$0.00; CITY TRANSFER TAX $0.00;~~
SURVEY MONUMENT FEE $

[x] computed on the consideration or full value of property conveyed, OR
[ ] computed on the consideration or full value less value of liens and/or encumbrances remaining at time of sale,
[ ] unincorporated area; [x] City of **Murrieta**, and

T 024

FOR A VALUABLE CONSIDERATION, receipt of which is hereby acknowledged, **Santa Rosa Developers, Ltd., a California limited partnership, a California Limited Partnership**

hereby GRANTS to **CK 17, LP, a California limited partnership**

the following described property in the City of **Murrieta**, County of **Riverside**, State of **California**:

PARCEL 3, AS SHOWN BY PARCEL MAP 8231, RECORDED OCTOBER 3, 1978 IN BOOK 55, PAGE(S) 53, OF PARCEL MAPS, RECORDS OF RIVERSIDE COUNTY, CALIFORNIA.

Dated: 11/20/2006

Santa Rosa Developers, Ltd., a California limited partnership, a California Limited Partnership

By: Jeff Troesh, President

Mail Tax Statements To: **SAME AS ABOVE**

STATE OF California)SS
COUNTY OF Riverside)

On November, 22, 2006, before me, Anthony B. Duenas, Notary Public, personally appeared Jeff Troesh, personally known to me (or proved to me on the basis of satisfactory evidence) to be the person~~(s)~~ whose name~~(s)~~ is/~~are~~ subscribed to the within instrument and acknowledged to me that he/~~she/they~~ executed the same in his/~~her/their~~ authorized capacity(~~ies~~) and that by his/~~her/their~~ signature~~(s)~~ on the instrument the person~~(s)~~ or the entity upon behalf of which the person~~(s)~~ acted, executed the instrument.

WITNESS my hand and official seal.

ANTHONY B. DUENAS
Commission # 1631993
Notary Public - California
Riverside County
My Comm. Expires Dec 20, 2009

Signature

My Commission Expires: December 20, 2009

This area for official notarial seal

Notary Name: Anthony B. Duenas

Notary Phone: 951-687-9524

Notary Registration Number: 1631993

County of Principal Place of Business: Riverside

Costco Murrietta

Northeast Corner of I-215 and Clinton Keith Road

Murrieta, CA 92563

Inquiry Number: 5006543.12

July 28, 2017

The EDR Aerial Photo Decade Package

6 Armstrong Road, 4th floor
Shelton, CT 06484
Toll Free: 800.352.0050
www.edrnet.com

EDR Aerial Photo Decade Package

07/28/17

Site Name:

Costco Murrietta
Northeast Corner of I-215 and (
Murrieta, CA 92563
EDR Inquiry # 5006543.12

Client Name:

Kleinfelder, Inc.
2 Ada, Suite 250
Irvine, CA 92618-0000
Contact: Lindsey Dandridge-Perry

Environmental Data Resources, Inc. (EDR) Aerial Photo Decade Package is a screening tool designed to assist environmental professionals in evaluating potential liability on a target property resulting from past activities. EDR's professional researchers provide digitally reproduced historical aerial photographs, and when available, provide one photo per decade.

Search Results:

Year	Scale	Details	Source
2012	1"=500'	Flight Year: 2012	USDA/NAIP
2010	1"=500'	Flight Year: 2010	USDA/NAIP
2009	1"=500'	Flight Year: 2009	USDA/NAIP
2006	1"=500'	Flight Year: 2006	USDA/NAIP
2005	1"=500'	Flight Year: 2005	USDA/NAIP
2002	1"=500'	Acquisition Date: May 22, 2002	USGS/DOQQ
1996	1"=500'	Flight Date: January 01, 1996	USGS
1989	1"=500'	Flight Date: August 15, 1989	USDA
1985	1"=500'	Flight Date: July 28, 1985	USDA
1978	1"=500'	Flight Date: September 20, 1978	USDA
1967	1"=500'	Flight Date: May 15, 1967	USDA
1961	1"=500'	Flight Date: August 18, 1961	USDA
1953	1"=500'	Flight Date: August 28, 1953	USDA
1949	1"=500'	Flight Date: May 23, 1949	USDA
1938	1"=500'	Flight Date: June 14, 1938	USDA

When delivered electronically by EDR, the aerial photo images included with this report are for ONE TIME USE ONLY. Further reproduction of these aerial photo images is prohibited without permission from EDR. For more information contact your EDR Account Executive.

Disclaimer - Copyright and Trademark Notice

This Report contains certain information obtained from a variety of public and other sources reasonably available to Environmental Data Resources, Inc. It cannot be concluded from this Report that coverage information for the target and surrounding properties does not exist from other sources. NO WARRANTY EXPRESSED OR IMPLIED, IS MADE WHATSOEVER IN CONNECTION WITH THIS REPORT. ENVIRONMENTAL DATA RESOURCES, INC. SPECIFICALLY DISCLAIMS THE MAKING OF ANY SUCH WARRANTIES, INCLUDING WITHOUT LIMITATION, MERCHANTABILITY OR FITNESS FOR A PARTICULAR USE OR PURPOSE. ALL RISK IS ASSUMED BY THE USER. IN NO EVENT SHALL ENVIRONMENTAL DATA RESOURCES, INC. BE LIABLE TO ANYONE, WHETHER ARISING OUT OF ERRORS OR OMISSIONS, NEGLIGENCE, ACCIDENT OR ANY OTHER CAUSE, FOR ANY LOSS OF DAMAGE, INCLUDING, WITHOUT LIMITATION, SPECIAL, INCIDENTAL, CONSEQUENTIAL, OR EXEMPLARY DAMAGES. ANY LIABILITY ON THE PART OF ENVIRONMENTAL DATA RESOURCES, INC. IS STRICTLY LIMITED TO A REFUND OF THE AMOUNT PAID FOR THIS REPORT. Purchaser accepts this Report "AS IS". Any analyses, estimates, ratings, environmental risk levels or risk codes provided in this Report are provided for illustrative purposes only, and are not intended to provide, nor should they be interpreted as providing any facts regarding, or prediction or forecast of, any environmental risk for any property. Only a Phase I Environmental Site Assessment performed by an environmental professional can provide information regarding the environmental risk for any property. Additionally, the information provided in this Report is not to be construed as legal advice.

Copyright 2017 by Environmental Data Resources, Inc. All rights reserved. Reproduction in any media or format, in whole or in part, of any report or map of Environmental Data Resources, Inc., or its affiliates, is prohibited without prior written permission.

EDR and its logos (including Sanborn and Sanborn Map) are trademarks of Environmental Data Resources, Inc. or its affiliates. All other trademarks used herein are the property of their respective owners.

INQUIRY #: 5006543.12
YEAR: 2012
= 500'
N
EDR

INQUIRY #: 5006543.12
YEAR: 2010
= 500'
N
EDR

INQUIRY #: 5006543.12
YEAR: 2009
= 500'
N
EDR

INQUIRY #: 5006543.12
YEAR: 2006
= 500'
N
EDR

INQUIRY #: 5006543.12
YEAR: 2005
= 500'
N
EDR

INQUIRY #: 5006543.12
YEAR: 2002
= 500'
N
EDR

INQUIRY #: 5006543.12

YEAR: 1996

= 500'

N

Subject boundary not shown because it exceeds image extent or image is not georeferenced.

INQUIRY #: 5006543.12
YEAR: 1989
= 500'
N
EDR

INQUIRY #: 5006543.12
YEAR: 1985
= 500'
N
EDR

INQUIRY #: 5006543.12
YEAR: 1978
= 500'
N
EDR

INQUIRY #: 5006543.12
YEAR: 1967
= 500'
N
EDR

INQUIRY #: 5006543.12
YEAR: 1961
= 500'
N
EDR

INQUIRY #: 5006543.12
YEAR: 1953
= 500'
N
EDR

INQUIRY #: 5006543.12

YEAR: 1949

= 500'

N

EDR


INQUIRY #: 5006543.12
YEAR: 1938
= 500'
N
EDR

Costco Murrietta
Northeast Corner of I-215 and Clinton Keith Road
Murrieta, CA 92563

Inquiry Number: 5006543.5
August 03, 2017

The EDR-City Directory Image Report

Environmental Data Resources Inc

6 Armstrong Road
Shelton, CT 06484
800.352.0050
www.edrnet.com

TABLE OF CONTENTS

SECTION

Executive Summary

Findings

City Directory Images

Thank you for your business.
Please contact EDR at 1-800-352-0050
with any questions or comments.

Disclaimer - Copyright and Trademark Notice

This Report contains certain information obtained from a variety of public and other sources reasonably available to Environmental Data Resources, Inc. It cannot be concluded from this Report that coverage information for the target and surrounding properties does not exist from other sources. **NO WARRANTY EXPRESSED OR IMPLIED, IS MADE WHATSOEVER IN CONNECTION WITH THIS REPORT. ENVIRONMENTAL DATA RESOURCES, INC. SPECIFICALLY DISCLAIMS THE MAKING OF ANY SUCH WARRANTIES, INCLUDING WITHOUT LIMITATION, MERCHANTABILITY OR FITNESS FOR A PARTICULAR USE OR PURPOSE. ALL RISK IS ASSUMED BY THE USER. IN NO EVENT SHALL ENVIRONMENTAL DATA RESOURCES, INC. BE LIABLE TO ANYONE, WHETHER ARISING OUT OF ERRORS OR OMISSIONS, NEGLIGENCE, ACCIDENT OR ANY OTHER CAUSE, FOR ANY LOSS OR DAMAGE, INCLUDING, WITHOUT LIMITATION, SPECIAL, INCIDENTAL, CONSEQUENTIAL, OR EXEMPLARY DAMAGES. ANY LIABILITY ON THE PART OF ENVIRONMENTAL DATA RESOURCES, INC. IS STRICTLY LIMITED TO A REFUND OF THE AMOUNT PAID FOR THIS REPORT.** Purchaser accepts this Report "AS IS". Any analyses, estimates, ratings, environmental risk levels or risk codes provided in this Report are provided for illustrative purposes only, and are not intended to provide, nor should they be interpreted as providing any facts regarding, or prediction orforecast of, any environmental risk for any property. Only a Phase I Environmental Site Assessment performed by an environmental professional can provide information regarding the environmental risk for any property. Additionally, the information provided in this Report is not to be construed as legal advice.

Copyright 2017 by Environmental Data Resources, Inc. All rights reserved. Reproduction in any media or format, in whole or in part, of any report or map of Environmental Data Resources, Inc. or its affiliates is prohibited without prior written permission.

EDR and its logos (including Sanborn and Sanborn Map) are trademarks of Environmental Data Resources, Inc. or its affiliates. All other trademarks used herein are the property of their respective owners.

EXECUTIVE SUMMARY

DESCRIPTION

Environmental Data Resources, Inc.'s (EDR) City Directory Report is a screening tool designed to assist environmental professionals in evaluating potential liability on a target property resulting from past activities. EDR's City Directory Report includes a search of available city directory data at 5 year intervals.

RESEARCH SUMMARY

The following research sources were consulted in the preparation of this report. A check mark indicates where information was identified in the source and provided in this report.

Year	Target Street	Cross Street	Source
2013	☑	☐	Cole Information Services
2008	☑	☐	Cole Information Services
2003	☑	☐	Cole Information Services
1999	☑	☐	Cole Information Services
1995	☑	☐	Cole Information Services
	☑	☐	Haines Criss-Cross Directory
1992	☑	☐	Cole Information Services
1990	☑	☐	Cole Information Services
	☑	☐	Haines Criss-Cross Directory
1985	☐	☐	Cole Information Services
	☐	☐	Haines Criss-Cross Directory
1980	☐	☐	Cole Information Services
	☐	☐	Haines Criss-Cross Directory
1975	☐	☐	Cole Information Services
	☐	☐	Haines Criss-Cross Directory

RECORD SOURCES

EDR is licensed to reproduce certain City Directory works by the copyright holders of those works. The purchaser of this EDR City Directory Report may include it in report(s) delivered to a customer. Reproduction of City Directories without permission of the publisher or licensed vendor may be a violation of copyright.

FINDINGS

TARGET PROPERTY STREET

Northeast Corner of I-215 and Clinton Keith Road
Murrieta, CA 92563

Year	*CD Image*	*Source*	
CLINTON KEITH RD			
2013	pg A1	Cole Information Services	
2008	pg A2	Cole Information Services	
2003	pg A4	Cole Information Services	
1999	pg A7	Cole Information Services	
1995	pg A9	Haines Criss-Cross Directory	
1992	pg A11	Cole Information Services	
1990	pg A12	Haines Criss-Cross Directory	
1985	-	Haines Criss-Cross Directory	Street not listed in Source
1980	-	Haines Criss-Cross Directory	Street not listed in Source
1975	-	Haines Criss-Cross Directory	Street not listed in Source
INTRSTATE 215			
2003	pg A5	Cole Information Services	
1999	pg A8	Cole Information Services	
US HIGHWAY 215			
2013	-	Cole Information Services	Target and Adjoining not listed in Source
2008	pg A3	Cole Information Services	
2003	pg A6	Cole Information Services	
1995	pg A10	Cole Information Services	
1992	-	Cole Information Services	Target and Adjoining not listed in Source
1990	-	Cole Information Services	Street not listed in Source
1985	-	Cole Information Services	Street not listed in Source
1980	-	Cole Information Services	Street not listed in Source
1975	-	Cole Information Services	Street not listed in Source

FINDINGS

CROSS STREETS

No Cross Streets Identified

City Directory Images

Target Street	Cross Street	Source
✓	-	Cole Information Services

CLINTON KEITH RD 2013

27584	MOUNTAIN VIEW TIRE & SERVICE
27596	DEL TACO
27690	BANK OF AMERICA
27714	WALGREENS
27722	GREEN ORCHARD CLEANERS
	ORCHARD BARBER SHOP
27818	STARBUCKS COFFEE
	TARGET
27826	DIXIELINE LUMBER PROBUILD
27890	ANTON BRISKI
	CRAIG PLOTT
	EDWARD VILLANUEVA
	GARY GALBRAITH
	GAYNELLE MANUEL
	GILES KENNEDY
	JOHN TEW
	JUICE IT UP
	MANUEL GIL
	MICHAEL WOODWARD
	NADIA GUIRGUIS
	RACHEL ROMAN
	SHANE EDINGER
	SKYLAR LEWIS
	STARBUCKS COFFEE
	THE UPS STORE
	VERMA SUBWAY
	XTREME FROZEN YOGURT
28251	MURRIETA VALLEY UNIFIED SCHOOL DISTR
28680	PAUL BAIMBRIDGE
38900	COUNTY OF RIVERSIDE
	UNITED STATES FOREST SERVICE
39400	KAY MADORE

Target Street	Cross Street	Source
✓	-	Cole Information Services

CLINTON KEITH RD 2008

27826	DIXIELINE LUMBER
27890	STARBUCKS CORP
	THE UPS STORE
28251	VISTA MURRIETA HIGH SCHOOL
28680	JOACHIM BEGHER
38900	COUNTY OF RIVERSIDE
	USDA FOREST SERVICE

Target Street	Cross Street	Source
✓	-	Cole Information Services

US HIGHWAY 215 2008

35451 OCCUPANT UNKNOWN
35515 PREMIER PIPELINE CONSTRUCTION

Target Street	Cross Street	Source
✓	-	Cole Information Services

CLINTON KEITH RD 2003

28680 JOACHIM BEGHER
38900 RIVERSIDE COUNTY OF FIRE DEPT
USDA FOREST SERVICE

Target Street	Cross Street	Source
✓	-	Cole Information Services

INTRSTATE 215 2003

35300 RAYMOND SMITH

Target Street	Cross Street	Source
✓	-	Cole Information Services

US HIGHWAY 215 2003

35451 MIKE VAWSER

Target Street	Cross Street	Source
✓	-	Cole Information Services

CLINTON KEITH RD 1999

27890	KELLY DUTRA
28680	JOACHIM BEGHER
38900	RIVERSIDE COUNTY OF FIRE DEPARTMENT
	USDA FOREST SERVICE

Target Street	Cross Street	Source
✓	-	Cole Information Services

INTRSTATE 215 1999

35300 RAYMOND SMITH

Target Street	Cross Street	Source
✓	-	Haines Criss-Cross Directory

CLINTON KEITH RD 1995

CLINTON KEITH RD (90)
92562 MURRIETA

38900 ★U S D A FOREST SERV 698-8954 2
★ 1 BUS 0 RES 0 NEW

Target Street	Cross Street	Source
✓	-	Cole Information Services

US HIGHWAY 215 1995

35451 VAWSER, MIKE
35515 DROSIS, ED

Target Street	Cross Street	Source
✓	-	Cole Information Services

CLINTON KEITH RD 1992

38900 U S D A FOREST SERV

Target Street	Cross Street	Source
✓	-	Haines Criss-Cross Directory

CLINTON KEITH RD 1990

+CLINTON KEITH RD
(90) 92362 MURRIETA

32580	HERNDON Edward F	00	5
36325	★BEAR CREEK DVLP FAX	677-7248	+0
	★BEAR CRK DVLP ACCTN	677-9817	+0
	★BEAR CRK DVLP ADM	677-9819	+0
	★BEAR CRK DVLP CONST	677-7483	+0
	★BEAR CRK DVLP HSKPG	677-6061	+0
	★BEAR CRK DVLP INFO	677-9861	+0
	★BEAR CRK DVLP SALES	677-7487	+0
	★BEAR CRK DVLP SERV	677-9138	+0
★	8 BUS 1 RES	8 NEW	

Costco Murrietta
Northeast Corner of I-215 and Clinton Keith Road
Murrieta, CA 92563

Inquiry Number: 5006543.6
July 30, 2017

The EDR Property Tax Map Report

Environmental Data Resources Inc

6 Armstrong Road
Shelton, CT 06484
800.352.0050
www.edrnet.com

EDR Property Tax Map Report

Environmental Data Resources, Inc.'s EDR Property Tax Map Report is designed to assist environmental professionals in evaluating potential environmental conditions on a target property by understanding property boundaries and other characteristics. The report includes a search of available property tax maps, which include information on boundaries for the target property and neighboring properties, addresses, parcel identification numbers, as well as other data typically used in property location and identification.

NO COVERAGE

Thank you for your business.
Please contact EDR at 1-800-352-0050
with any questions or comments.

Disclaimer - Copyright and Trademark Notice

This Report contains certain information obtained from a variety of public and other sources reasonably available to Environmental Data Resources, Inc. It cannot be concluded from this Report that coverage information for the target and surrounding properties does not exist from other sources. **NO WARRANTY EXPRESSED OR IMPLIED, IS MADE WHATSOEVER IN CONNECTION WITH THIS REPORT. ENVIRONMENTAL DATA RESOURCES, INC. SPECIFICALLY DISCLAIMS THE MAKING OF ANY SUCH WARRANTIES, INCLUDING WITHOUT LIMITATION, MERCHANTABILITY OR FITNESS FOR A PARTICULAR USE OR PURPOSE. ALL RISK IS ASSUMED BY THE USER. IN NO EVENT SHALL ENVIRONMENTAL DATA RESOURCES, INC. BE LIABLE TO ANYONE, WHETHER ARISING OUT OF ERRORS OR OMISSIONS, NEGLIGENCE, ACCIDENT OR ANY OTHER CAUSE, FOR ANY LOSS OR DAMAGE, INCLUDING, WITHOUT LIMITATION, SPECIAL, INCIDENTAL, CONSEQUENTIAL, OR EXEMPLARY DAMAGES. ANY LIABILITY ON THE PART OF ENVIRONMENTAL DATA RESOURCES, INC. IS STRICTLY LIMITED TO A REFUND OF THE AMOUNT PAID FOR THIS REPORT.** Purchaser accepts this Report "AS IS". Any analyses, estimates, ratings, environmental risk levels or risk codes provided in this Report are provided for illustrative purposes only, and are not intended to provide, nor should they be interpreted as providing any facts regarding, or prediction orforecast of, any environmental risk for any property. Only a Phase I Environmental Site Assessment performed by an environmental professional can provide information regarding the environmental risk for any property. Additionally, the information provided in this Report is not to be construed as legal advice.

Copyright 2017 by Environmental Data Resources, Inc. All rights reserved. Reproduction in any media or format, in whole or in part, of any report or map of Environmental Data Resources, Inc. or its affiliates is prohibited without prior written permission.

EDR and its logos (including Sanborn and Sanborn Map) are trademarks of Environmental Data Resources, Inc. or its affiliates. All other trademarks used herein are the property of their respective owners.

Costco Murrietta

Northeast Corner of I-215 and Clinton Keith Road
Murrieta, CA 92563

Inquiry Number: 5006543.8
July 28, 2017

EDR Building Permit Report

Target Property and Adjoining Properties

Environmental Data Resources Inc

6 Armstrong Road
Shelton, CT 06484
800.352.0050
www.edrnet.com

TABLE OF CONTENTS

SECTION

About This Report

Executive Summary

Findings

Glossary

Thank you for your business.
Please contact EDR at 1-800-352-0050
with any questions or comments.

Disclaimer - Copyright and Trademark Notice

This Report contains certain information obtained from a variety of public and other sources reasonably available to Environmental Data Resources, Inc. It cannot be concluded from this Report that coverage information for the target and surrounding properties does not exist from other sources. **NO WARRANTY EXPRESSED OR IMPLIED, IS MADE WHATSOEVER IN CONNECTION WITH THIS REPORT. ENVIRONMENTAL DATA RESOURCES, INC. SPECIFICALLY DISCLAIMS THE MAKING OF ANY SUCH WARRANTIES, INCLUDING WITHOUT LIMITATION, MERCHANTABILITY OR FITNESS FOR A PARTICULAR USE OR PURPOSE. ALL RISK IS ASSUMED BY THE USER. IN NO EVENT SHALL ENVIRONMENTAL DATA RESOURCES, INC. BE LIABLE TO ANYONE, WHETHER ARISING OUT OF ERRORS OR OMISSIONS, NEGLIGENCE, ACCIDENT OR ANY OTHER CAUSE, FOR ANY LOSS OR DAMAGE, INCLUDING, WITHOUT LIMITATION, SPECIAL, INCIDENTAL, CONSEQUENTIAL, OR EXEMPLARY DAMAGES. ANY LIABILITY ON THE PART OF ENVIRONMENTAL DATA RESOURCES, INC. IS STRICTLY LIMITED TO A REFUND OF THE AMOUNT PAID FOR THIS REPORT.** Purchaser accepts this Report "AS IS". Any analyses, estimates, ratings, environmental risk levels or risk codes provided in this Report are provided for illustrative purposes only, and are not intended to provide, nor should they be interpreted as providing any facts regarding, or prediction orforecast of, any environmental risk for any property. Only a Phase I Environmental Site Assessment performed by an environmental professional can provide information regarding the environmental risk for any property. Additionally, the information provided in this Report is not to be construed as legal advice.

Copyright 2017 by Environmental Data Resources, Inc. All rights reserved. Reproduction in any media or format, in whole or in part, of any report or map of Environmental Data Resources, Inc. or its affiliates is prohibited without prior written permission.

EDR and its logos (including Sanborn and Sanborn Map) are trademarks of Environmental Data Resources, Inc. or its affiliates. All other trademarks used herein are the property of their respective owners.

EDR BUILDING PERMIT REPORT

About This Report

The EDR Building Permit Report provides a practical and efficient method to search building department records for indications of environmental conditions. Generated via a search of municipal building permit records gathered from more than 1,600 cities nationwide, this report will assist you in meeting the search requirements of EPA's Standards and Practices for All Appropriate Inquiries (40 CFR Part 312), the ASTM Standard Practice for Environmental Site Assessments (E 1527-13), or custom requirements developed for the evaluation of environmental risk associated with a parcel of real estate.

Building permit data can be used to identify current and/or former operations and structures/features of environmental concern. The data can provide information on a target property and adjoining properties such as the presence of underground storage tanks, pump islands, sumps, drywells, etc., as well as information regarding water, sewer, natural gas, electrical connection dates, and current/former septic tanks.

ASTM and EPA Requirements

ASTM E 1527-13 lists building department records as a "standard historical source," as detailed in § 8.3.4.7: "Building Department Records - The term building department records means those records of the local government in which the property is located indicating permission of the local government to construct, alter, or demolish improvements on the property." ASTM also states that "Uses in the area surrounding the property shall be identified in the report, but this task is required only to the extent that this information is revealed in the course of researching the property itself."

EPA's Standards and Practices for All Appropriate Inquires (AAI) states: "§312.24: Reviews of historical sources of information. (a) Historical documents and records must be reviewed for the purposes of achieving the objectives and performance factors of §312.20(e) and (f). Historical documents and records may include, but are not limited to, aerial photographs, fire insurance maps, building department records, chain of title documents, and land use records."

Methodology

EDR has developed the EDR Building Permit Report through our partnership with BuildFax, the nation's largest repository of building department records. BuildFax collects, updates, and manages building department records from local municipal governments. The database now includes 30 million permits, on more than 10 million properties across 1,600 cities in the United States.

The EDR Building Permit Report comprises local municipal building permit records, gathered directly from local jurisdictions, including both target property and adjoining properties. Years of coverage vary by municipality. Data reported includes (where available): date of permit, permit type, permit number, status, valuation, contractor company, contractor name, and description.

Incoming permit data is checked at seven stages in a regimented quality control process, from initial data source interview, to data preparation, through final auditing. To ensure the building department is accurate, each of the seven quality control stages contains, on average, 15 additional quality checks, resulting in a process of approximately 105 quality control "touch points."

For more information about the EDR Building Permit Report, please contact your EDR Account Executive at (800) 352-0050.

EDR® Environmental Data Resources Inc

BUILD FAX® PROPERTY HISTORY

EXECUTIVE SUMMARY: SEARCH DOCUMENTATION

A search of building department records was conducted by Environmental Data Resources, Inc (EDR) on behalf of Kleinfelder, Inc. on Jul 28, 2017.

TARGET PROPERTY

Northeast Corner of I-215 and Clinton Keith Road
Murrieta, CA 92563

SEARCH METHODS

EDR searches available lists for both the Target Property and Surrounding Properties.

RESEARCH SUMMARY

Building permits identified: **NO PERMITS IDENTIFIED**

The following research sources were consulted in the preparation of this report. An "X" indicates where information was identified in the source and provided in this report.

BUILDING DEPARTMENT RECORDS SEARCHED

Name: Hemet
Years: 1989-2016
Source: City of Hemet, Building and Safety, HEMET, CA
Phone: (951) 765-2475

Name: Murrieta
Years: 2005-2016
Source: City of Murrieta, Building and Safety Department, MURRIETA, CA
Phone: (951) 304-2489

Name: Riverside County
Years: 1973-2017
Source: Riverside County, Building and Safety, WILDOMAR, CA
Phone: (951) 955-6742

Name: San Bernardino County
Years: 2002-2017
Source: San Bernardino County, Land Use, Building & Safety, FONTANA, CA
Phone: (909) 387-8311

Name: Huntington Beach
Years: 1996-2017
Source: Huntington Beach, Dept. of Building and Safety, HUNTINGTON BEACH, CA
Phone: (714) 536-5241

TARGET PROPERTY FINDINGS

TARGET PROPERTY DETAIL

Northeast Corner of I-215 and Clinton Keith Road
Murrieta, CA 92563

No Permits Found

ADJOINING PROPERTY FINDINGS

ADJOINING PROPERTY DETAIL

The following Adjoining Property addresses were researched for this report. Detailed findings are provided for each address.

No Permits Found

GLOSSARY

General Building Department concepts

- **ICC:** The International Code Council. The governing body for the building/development codes used by all jurisdictions who've adopted the ICC guidelines. MOST of the US has done this. Canada, Mexico, and other countries use ICC codes books and guides as well. There are a few states who have added guidelines to the ICC codes to better fit their needs. For example, California has added seismic retrofit requirements for most commercial structures.
- **Building Department (Permitting Authority, Building Codes, Inspections Department, Building and Inspections):** This is the department in a jurisdiction where an owner or contractor goes to obtain permits and inspections for building, tearing down, remodeling, adding to, re-roofing, moving or otherwise making changes to any structure, Residential or Commercial.
- **Jurisdiction:** This is the geographic area representing the properties over which a Permitting Authority has responsibility.
- **GC:** General Contractor. Usually the primary contractor hired for any Residential or Commercial construction work.
- **Sub:** Subordinate contracting companies or subcontractors. Usually a "trades" contractor working for the GC. These contractors generally have an area of expertise in which they are licensed like Plumbing, Electrical, Heating and Air systems, Gas Systems, Pools etc. (called "trades").
- **Journeymen:** Sub contractors who have their own personal licenses in one or more trades and work for different contracting companies, wherever they are needed or there is work.
- **HVAC (Mechanical, Heating & Air companies):** HVAC = Heating, Ventilation, and Air Conditioning.
- **ELEC (Electrical, TempPole, TPole, TPower, Temporary Power, Panel, AMP Change, Power Release):** Electrical permits can be pulled for many reasons. The most common reason is to increase the AMPs of power in an electrical power panel. This requires a permit in almost every jurisdiction. Other commons reason for Electrical permits is to insert a temporary power pole at a new construction site. Construction requires electricity, and in a new development, power has yet to be run to the lot. The temporary power pole is usually the very first permit pulled for new development. The power is released to the home owner when construction is complete and this sometimes takes the form of a Power Release permit or inspection.
- **"Pull" a permit:** To obtain and pay for a building permit.
- **CBO:** Chief Building Official
- **Planning Department:** The department in the development process where the building /structural plans are reviewed for their completeness and compliance with building codes
- **Zoning Department:** The department in the development process where the site plans are reviewed for their compliance with the regulations associated with the zoning district in which they are situated.
- **Zoning District:** A pre-determined geographic boundary within a jurisdiction where certain types of structures are permitted / prohibited. Examples are Residential structure, Commercial/Retail structures, Industrial/Manufacturing structures etc. Each zoning district has regulations associated with it like the sizes of the lots, the density of the structures on the lots, the number of parking spaces required for certain types of structures on the lots etc.
- **PIN (TMS, GIS ID, Parcel#):** Property Identification Number and Tax Map System number.
- **State Card (Business license):** A license card issued to a contractor to conduct business.
- **Building Inspector (Inspector):** The inspector is a building department employee that inspects building construction for compliance to codes.
- **C.O.:** Certificate of Occupancy. This is the end of the construction process and designates that the owners now have permission to occupy a structure after its building is complete. Sometimes also referred to as a Certificate of Compliance.

GLOSSARY

Permit Content Definitions

- Permit Number: The alphanumerical designation assigned to a permit for tracking within the building department system. Sometimes the permit number gives clues to its role, e.g. a "PL" prefix may designate a plumbing permit.
- Description: A field on the permit form that allows the building department to give a brief description of the work being done. More often than not, this is the most important field for EP's to find clues to the prior use(s) of the property.
- Permit Type: Generally a brief designation of the type of job being done. For example BLDG-RES, BLDG-COM, ELEC, MECH etc.

Sample Building Permit Data

Date: Nov 09, 2000
Permit Type: Bldg -
New Permit Number: 101000000405
Status: Valuation: $1,000,000.00
Contractor Company: OWNER-BUILDER
Contractor Name:

Description: New one store retail (SAV-ON) with drive-thru pharmacy. Certificate of Occupancy.

PHASE I ENVIRONMENTAL SITE ASSESSMENT

Val Vista - CK-17

Vacant Land, 8.23 Acres

NEQ Clinton Keith Road and 215 Freeway

Murrieta, California

PREPARED FOR:

Mr. Allan L. Davis
Retail Development Advisors Corp
27890 Clinton Keith Road
Murrieta, CA 92562

PREPARED BY:

IWS ENVIRONMENTAL
PROJECT #: 080117

Issuance Date

August 23, 2017

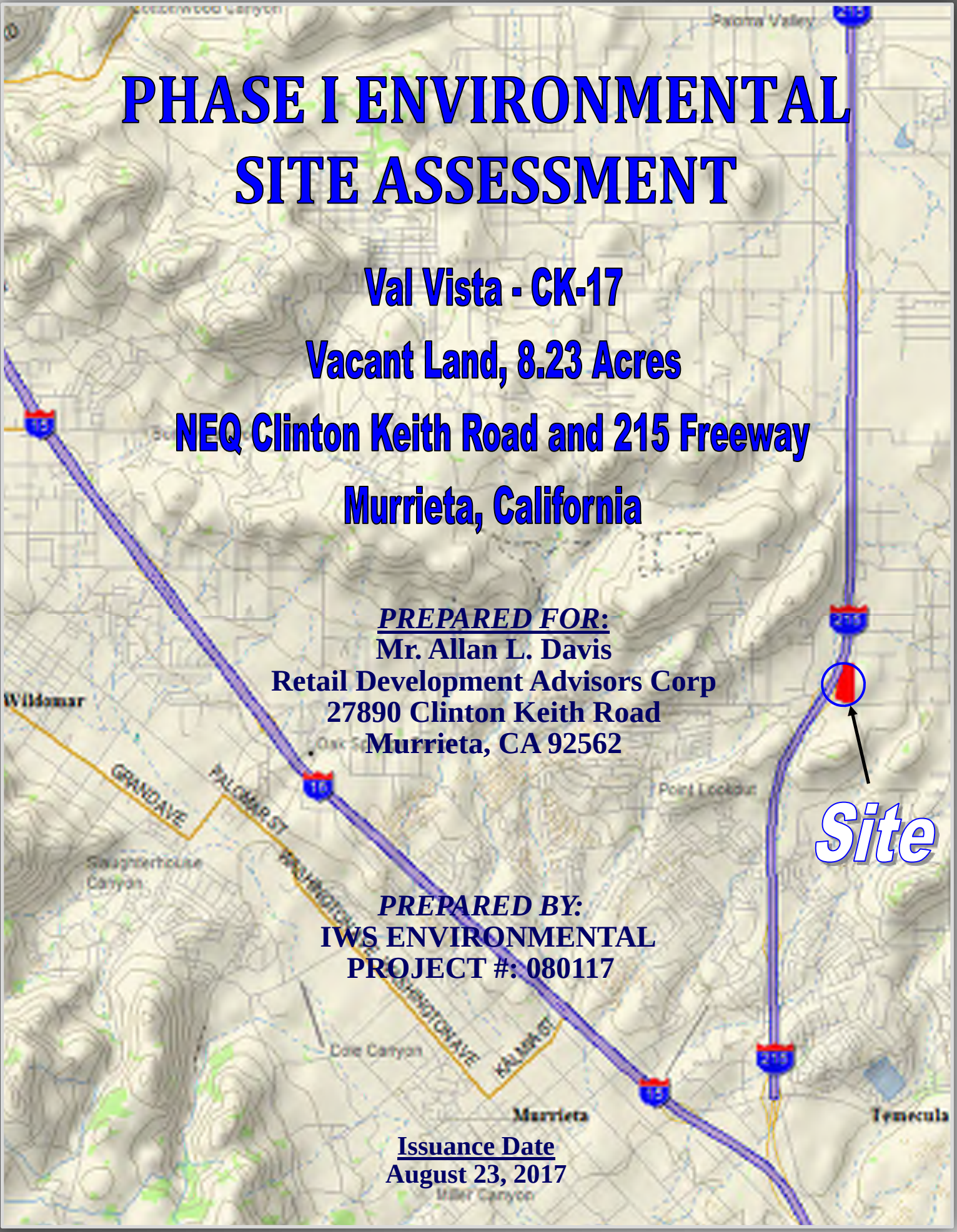

Phase I Environmental Site Assessment

Val Vista, 8.23 Acres – Vacant Land
NEQ Clinton Keith Road and 215 Freeway
Murrieta, California

23 August 2017
IWS Project No. 080117

PREPARED FOR:

Mr. Allan L. Davis
Retail Development Advisors Corp.
27890 Clinton Keith Road
Murrieta, California 92562

PREPARED BY:

IWS Environmental, Inc.

5211 Hartford Way, Westminster, California 92683
(714) 893-6140
www.iwsenvironmental.com

Phase I Environmental Site Assessment

Val Vista, 8.23 Acres – Vacant Land
NEQ Clinton Keith Road and 215 Freeway
Murrieta, California

23 August 2017
IWS Project No. 080117

IWS Environmental, Inc.
5211 Hartford Way, Westminster, California 92683
(714) 893-6140
www.iwsenvironmental.com

PREPARED BY:

Jim Bunck
Environmental Assessor

Phase I Environmental Site Assessment
Val Vista, 8.23 Acres – Vacant Land
NEQ Clinton Keith Road and 215 Freeway
Murrieta, California

TABLE OF CONTENTS

SECTION **PAGE**

EXECUTIVE SUMMARY Vi

1.0. INTRODUCTION 1
- 1.1. PURPOSE 1
- 1.2. SITE DESCRIPTION 2
  - 1.2.1. Location and Legal Description 2
  - 1.2.2. Site and Vicinity General Characteristics 2
  - 1.2.3 Current Use of Property 3
- 1.3. DETAILED SCOPE-OF-SERVICES 3
- 1.4. SIGNIFICANT ASSUMPTIONS 3
- 1.5. LIMITATIONS AND EXCEPTIONS 3
- 1.6. SPECIAL TERMS AND CONDITIONS 4
- 1.7. USER RELIANCE 4

2.0. USER PROVIDED INFORMATION 5

3.0. RECORDS REVIEWED 6
- 3.1. HISTORICAL USE INFORMATION 6
  - 3.1.1. Historical Use Information on Subject Property 6
    - 3.1.1.1. Sanborn Fire Insurance Maps 6
    - 3.1.1.2. Aerial Photographs 7
    - 3.1.1.3. Historical Topographic Maps 8
    - 3.1.1.4. Street Directories 8
    - 3.1.1.5. Murrieta Building & Planning Department 9
    - 3.1.1.6. Riverside County Building & Planning Department 9
    - 3.1.1.7. Assessor Records 9
  - 3.1.2. Historical Use Information on Adjoining Properties 9
- 3.2. PHYSICAL SETTING SOURECES 10
- 3.3. STANDARD ENVIRONMENTAL RECORD SOURCES 11
  - 3.3.1. Subject property Database Search 11
  - 3.3.2. Site Vicinity Database Search 11
    - 3.3.2.1. High Risk Occurrences 12
    - 3.3.2.2. Close Proximity Listings 13
    - 3.3.2.3. Orphan Site Listings 13

3.4.0. ADDITIONAL ENVIRONMENTAL AGENCY RECORD SOURCES 13
- 3.4.1. Regional Water Quality Control Board 14
- 3.4.2. Department of Toxic Control Substances 14
- 3.4.3. Murrieta Fire Department 14
- 3.4.4. County of Riverside, Dept. of Environmental Health - Hazardous Materials Division 14
- 3.4.5. South Coast Air Quality Management District 14
- 3.4.6. Oil and Gas Exploration 15
- 3.4.1.7. Additional Subject Property Record Sources 15
- 3.5. PROVIDE SUBJECT PROPERTY RECORDS 15
- 3.6. VOLATILE ORGANIC COMPOUND VAPOR ENCROACHMENT 15

4.0. SITE RECONNAISSANCE 16
- 4.1. METHODOLOGY AND LIMITING CONDITIONS 16

Phase I Environmental Site Assessment
Val Vista, 8.23 Acres – Vacant Land
NEQ Clinton Keith Road and 215 Freeway
Murrieta, California

TABLE OF CONTENTS

SECTION **PAGE**

4.2. GENERAL SITE SETTING 16
4.3. EXTERIOR OBSERVATIONS. 17

5.0. MATERIAL STORAGE 18

6.0. INTERVIEWS 19

7.0. ADDITIONAL SERVICES 19
7.1. MOLD 19
7.2. ASBESTOS CONTAINING BUILDING MATERIALS 20
7.3. LEAD-BASED PAINT 20
7.4. WETLANDS 20
7.5. RADON 21

8.0. EVALUATIONS 21
8.1. DATA GAPS AND LIMITATIONS 21
8.2. FINDINGS 22
8.2.1. De Minimis Conditions 22
8.2.2. Historical Recognized Environmental Conditions 22
8.2.3. Controlled Recognized Environmental Conditions 22
8.2.4. Recognized Environmental Conditions 22
8.3. CONCLUSIONS AND OPINION 22
8.4. SIGNATURES OF ENVIRONMENTAL PROFESSIONALS 22
8.5. QUALIFICATIONS OF ENVIRONMENTAL PROFESSIONALS 23
8.6. REFERENCES 23

9.0. STATEMENT OF CERTIFICATION AND RELIANCE 24

FIGURES

Figure 1 - Site Location Map
Figure 2 - Site Plan
Figure 3 - Tax Assessor Parcel Map

APPENDICES

Appendix A - Photographs of the Subject Property
Appendix B - Regulatory Records Documentation (with EDR Database Searches)
Appendix C - Historical Documents – Historical Aerials, Topographic Maps, City Directory, Sanborn Maps
Appendix D – Environmental Questionnaire
Appendix E – Miscellaneous Documents
Appendix F – Vapor Encroachment Screening Report
Appendix G – Acronyms and Terminology

Phase I Environmental Site Assessment
Val Vista, 8.23 Acres – Vacant Land
NEQ Clinton Keith Road and 215 Freeway
Murrieta, California

EXECUTIVE SUMMARY

IWS Environmental Services Inc. (IWS), conducted this Phase I Environmental Site Assessment for four contiguous parcels comprising 8.23 acres of vacant property located in the directly east of the 215 Freeway and north of Clinton Keith Road in the City of Murrieta California. This Phase I was conducted in conformance with the scope and limitations of ASTM Standard Practice E1527-13, the Environmental Protection Agency Standards and Practices for All Appropriate Inquiries (40 CFR Part 312).

PROPERTY DESCRIPTION AND USE

The property is comprised of 4 contiguous parcels comprising 8.23 acres immediately east of the 215 Freeway and directly north of Clinton Keith Road. There are no buildings or structures on the subject site. (See: Figure 2).

The subject site is situated in the northeastern portion of the City of Murrieta, an area of the city comprised primarily of residential with a mix of scattered retail and commercial businesses. Major vehicle arteries in the area include the I-215 Freeway located directly west. Major lakes in the area include Skinner Lake located 5.75 miles east and Diamond Valley Lake located 8 miles northeast of the subject property.

Based upon historical data collected for this Phase I, for well over a century, possibly more, the subject site has remained vacant undeveloped land void of any development, buildings or structures (exclusive of a cell tower located on the northwest corner of the site). There has never been a recorded spill or release of hazardous substance on the subject site or any adjoining properties.

FINDINGS

Based on the standards set by ASTM Standard Practice E1527-13, a recognized environmental condition (REC) is the presence or likely presence of any hazardous substances or petroleum products in, on, or at a property: (1) due to release to the environment; (2) under conditions indicative of a release to the environment; or (3) under conditions that pose a material threat of a future release to the environment. Conditions that are determined to be *de minimis*, which do not present a threat to human health or the environment and that generally would not be the subject of an enforcement action if brought to the attention of appropriate governmental agencies, are not recognized environmental conditions.

The standard further identifies historical RECs and controlled RECs. An historical REC (HREC) is a past release of any hazardous substances or petroleum products that has occurred in connection with the property and has been addressed to the satisfaction of the applicable regulatory authority or meeting unrestricted use criteria established by a regulatory authority, without subjecting the property to any required controls. A controlled REC (CREC) is a REC resulting from a past release of hazardous substances or petroleum products that has been addressed to the satisfaction of the applicable regulatory authority, with hazardous substances or petroleum products allowed to remain in place subject to the implementation of required controls.

The following findings are differentiated below as *de minimis* conditions unlikely to be subject to government enforcement, HRECs, CRECs and RECs.

DE MINIMIS CONDITIONS

This assessment revealed no evidence of potential or *de minimis* conditions in connection with the subject property.

HISTORICAL RECOGNIZED ENVIRONMENTAL CONDITIONS

This assessment has revealed no evidence of HRECs in connection with the subject property.

CONTROLLED ENVIRONMENTAL CONDITIONS

This assessment has revealed no evidence of CRECs in connection with the subject property.

RECOGNIZED ENVIRONMENTAL CONDITIONS

This assessment has revealed no evidence of RECs in connection with the subject property

CONCLUSIONS, OPINIONS AND RECOMMENDATIONS

IWS Environmental Inc. has performed a *Phase I Environmental Site Assessment* in conformance with the scope and limitations of ASTM Practice E1527-13, US-EPA AAI for 8.23 acres of vacant land located in the directly east of the 215 Freeway and north of Clinton Keith Road in the City of Murrieta, California. This assessment has revealed no evidence of any RECs in connection with the subject property. No additional assessments are recommended at this time.

Phase I Environmental Site Assessment
Val Vista, 8.23 Acres – Vacant Land
NEQ Clinton Keith Road and 215 Freeway
Murrieta, California

1.0. INTRODUCTION

IWS Environmental Inc. (IWS) was directed by Mr. Allan Davis of Retail Development Advisor, Corp to perform a Phase I Environmental Site Assessment (Phase I) on 4 parcels comprising approximately 8.23 acres of vacant, undeveloped land. The Phase I was performed in conformance with the scope and limitations of ASTM Standard Practice E1527-13 and the United States Environmental Protection Agency (USEPA) Standards and Practices for 'All Appropriate Inquiries (AAI)' (40 CFR Part 312). The Phase I is designed to provide the Client (user) with an assessment concerning environmental conditions (limited to those issues identified in the report) as they exist at the subject property.

1.1. PURPOSE

The purpose of the Phase I is to identify and assess environmental characteristics of the subject property that could lead to liability in the event of ownership, that could have a potential impact on property value or that could impact the present or future use of the subject property.

The purpose of ASTM Standard Practice E1527-13 and USEPA AAI is to define good commercial and customary practice for conducting an environmental site assessment of a parcel of commercial real estate with respect to the range of contaminants within the scope of the *Comprehensive Environmental Response Compensation and Liability Act* (CERCLA) and petroleum products. As such, this practice is intended to permit a user to satisfy one of the requirements to qualify for the innocent landowner, contiguous property owner, or bona fide prospective purchaser limitations on CERCLA liability: that is, the practice that constitutes all appropriate inquiries into the previous ownership and uses of the property consistent with good commercial and customary practice as defined at 42 U.S.C. §9601(35) (B). An evaluation of business environmental risk associated with a parcel of commercial real estate may necessitate investigation beyond that identified in this practice (based on ASTM Practice E1527-13).

The goal of ASTM Standard Practice E1527-13 is to identify *recognized environmental conditions* (RECs) in connection with the subject property. A REC is defined as the presence or likely presence of any hazardous substances or petroleum products in, on, or at a property: (1) due to release to the environment; (2) under conditions indicative of a release to the environment; or (3) under conditions that pose a material threat of a future release to the environment. Conditions that are determined to be *de minimis*, which do not present a threat to human health or the environment and that generally would not be the subject of an enforcement action if brought to the attention of appropriate governmental agencies, are not recognized environmental conditions.

The standard further identifies historical RECs and controlled RECs. An historical REC (HREC) is a past release of any hazardous substances or petroleum products that has occurred in connection with the property and has been addressed to the satisfaction of the applicable regulatory authority or meeting unrestricted use criteria established by a regulatory authority, without subjecting the property to any required controls. A controlled REC (CREC) is a REC resulting from a past release of hazardous substances or petroleum products that has been addressed to the satisfaction of the applicable regulatory authority, with hazardous substances or petroleum products allowed to remain in place subject to the implementation of required controls.

1.2. SITE DESCRIPTION

The subject property is located directly east of the 215 Freeway and north of Clinton Keith Road in the city of Murrieta, California for well over a century, possibly more. The subject site is located within an area of the city comprised of residential and retail use. Further property location descriptions, characteristics, improvements, and site vicinity characteristics are discussed below.

This Phase I was conducted in conformance with the scope and limitations of ASTM Standard Practice E1527-13, the Environmental Protection Agency Standards and Practices for All Appropriate Inquiries (40 CFR Part 312).

1.2.1. Location and Legal Description

The subject property location can be identified as the following:

Site Addresses	No addresses attached to parcels
Assessor's Parcel Number (APN)	392-2700-30, 31, 32, 33
Property Owner	Val Vista Estates, Inc
Land Use Type	Vacant
Legal Description	See Attached PTR for Legal Descriptions of Parcels
Size of Property	8.23 Acres (includes total parcels)

1.2.2. Site and Vicinity General Characteristics

The subject site is located within an area of the city comprised of residential and retail use in the City of Murrieta, California. Figure 1 shows the setting of the subject property (7.5 Minute United

States Geological Survey [USGS] Topographic Series, Murrieta Quadrangle, California). Photographs of the subject property are provided in Appendix A.

1.2.3. Current Use of Property

The subject property is currently vacant, undeveloped land.

1.3. DETAILED SCOPE-OF-SERVICES

Except where identified in Section 7.1., the scope of work for this Phase I conforms to ASTM Standard Practice E1527-13 and the USEPA AAI (40 CFR Part 312). Any additional User requested scope of services is discussed in Section 6.0.

1.4. SIGNIFICANT ASSUMPTIONS

Our professional services were performed using that degree of care and skill ordinarily exercised by environmental consultants practicing in this or similar fields. Findings were based mainly upon examination of historical records, maps, aerial photographs and government agency lists, on a site reconnaissance visit, and on information obtained during personal interviews with persons of long term familiarity with the subject property as specified in ASTM E1527-13 and the USEPA AAI. Hazardous waste site lists presented in this report represents only a search of specific government records as listed below. IWS is aware additional government records may exist. It should be noted that government agencies often do not list all sites with environmental contamination or that the list could be inaccurate and/or incomplete.

Groundwater flow and depth to groundwater, unless otherwise specified by on-site well data, or well data from adjacent sites, are assumed based on geologic interpretations from available sources. IWS assumes the property has been correctly and accurately identified by the client, designated representative of the client, property contact, property owner, and property owner's representatives.

1.5. LIMITATIONS AND EXCEPTIONS

Property conditions, as well as local, state, tribal and federal regulations can change significantly over time. Therefore, the recommendations and conclusions presented as a result of this study apply strictly to the environmental regulations and property conditions existing at the time the study was performed. Available information has been analyzed using currently accepted assessment techniques and it is believed that the inferences made are reasonably representative of the property. IWS makes no warranty, expressed or implied, except that the services have been performed in accordance with generally accepted environmental property assessment practices applicable at the time and location of the study.

Considerations identified as beyond the scope of an ASTM Phase I that may affect business environmental risks at a property include the following: asbestos-containing materials (ACMs); biological agents; cultural and historic resources; ecological resources; endangered species; health and safety; indoor air quality unrelated to releases of hazardous substances or petroleum products into the environment; industrial hygiene; lead-based paint (LBP); lead in drinking water; mold; radon; regulatory compliance; and wetlands. These environmental issues may warrant assessment based on the type of property or transaction; however, they are considered non-scope issues under ASTM Practice E1527-13. Any addition of non-scope items must be agreed upon between the user and IWS prior to initiation of the Phase I.

The Phase I Environmental Site Assessment is not, and should not be construed as, a warranty or guarantee about the presence or absence of environmental contaminants that may affect the property. Neither is the assessment intended to assure clear title to the property in question. The sole purpose of investigation into property title records is to ascertain a historical basis of prior land use. All findings, conclusions, and recommendations stated in this report are based upon facts, circumstances, and industry-accepted procedures for such services as they existed at the time this report was prepared (i.e., federal, state, and local laws, rules, regulations, market conditions, economic conditions, political climate, and other applicable matters). All findings, conclusions, and recommendations stated in this report are based on the data and information provided, and observations and conditions that existed on the date and time of the property visit.

1.6. SPECIAL TERMS AND CONDITIONS

There were no special terms or conditions, agreed upon by the environmental professional, beyond the initial agreed upon scope of work, used in preparation of this report.

1.7. USER RELIANCE

Conclusions and recommendations in this report are based on findings regarding historical use of the site, and on features noted during the site reconnaissance. The absence of any potential gross contamination sources, historic or present, does not necessarily imply that the site is free of any contamination. This report only represents a ‘due diligence’ effort as to the current environmental status of the site. No other warranty, expressed or implied, is made as to the professional recommendations contained in this report.

2.0. USER PROVIDED INFORMATION

According to the ASTM Standard E1527-13 and the USEPA AAI, in order to qualify for one of the Landowner Liability Protections (LLPs) to CERCLA liability offered by the *Small Business Liability Relief and Brownfields Revitalization Act of 2001*, the client (user) must provide to the environmental professional the following information (if available) in relation to the subject property:

Title Records	A review of Title Records was not requested by the user.
Environmental Liens or Activity and Use Limitations	A Preliminary Title Report (PTR) dated June 8, 2017 was provided to IWS. No environmental liens or land use restrictions were found on the PTR. The PTR is provided in Appendix F.
Specialized Knowledge	IWS was not provided any specialized knowledge by the user and does have not any specialized knowledge of this property outside of what is contained in this report. The property ownership and tenants as well as all individuals who were interviewed as part of this investigation, have not reported any specialized knowledge of this property outside of what is contained in this report.
Commonly Known or Reasonably Ascertainable Information	The user provided no commonly known or reasonably ascertainable information available within the local community about the subject property that is material to recognized environmental conditions in connection with the property.
Valuation Reduction for Environmental Issues	No property valuation reduction related to environmental issues or concerns was reported by the user.
Owner, Property Manager, and Occupant Information	No written or verbal communication with the property owner, manager and/or occupant revealed any information which suggested that there are currently or historically any recognized environmental conditions associated with the subject property not noted in this assessment.
Reason for Performing Phase I	Property sale.
Other	No modifications to the ASTM E1527-13 standard scope-of-services were requested by the user for special circumstances that might be encountered at the subject property. Any additional user requested scope of services is discussed in Section 6.0.

Failure to provide the above information could result in a determination that 'all appropriate inquiries' are not complete. Additional items should be collected, if available, and provided to IWS.

3.0. RECORDS REVIEW

The purpose of obtaining and reviewing subject property and site vicinity historical, physical setting, and regulatory records is to help identify *recognized environmental conditions* in connection with the subject property.

3.1. HISTORICAL USE INFORMATION

The objective of consulting historical sources for a Phase I is to develop a history of previous uses of the property and surrounding area to help identify the likelihood of past uses having led to recognized environmental conditions with respect to the property. All obvious uses shall be identified from the present to the property's first obvious developed use, or back to 1940, whichever is earlier. Review of standard sources at less than five year intervals is not required.

3.1.1. Historical Use Information on Subject Property

Subject property history was researched by reviewing historical Sanborn Fire Insurance Maps, aerial photographs, topographic maps, telephone directory information, Los Angeles County Assessor's Office records, and the City of Santa Fe Springs Building and Planning Division records.

Based on a review of historical documents, the subject property has remained vacant undeveloped land absent of any agricultural use and absent of any former buildings or structures. Antelope Road which extends through the property was constructed in the mid 1970's. The surrounding area were utilized for agricultural purposes from the 1920's (possibly sooner) and slowing ceasing in the 1960's to the mid 2000's. The type of crops grown on adjacent parcels was primarily oats. Chemicals associated with agricultural activities may have been used on adjacent properties, however, based upon the length of time agricultural activities have taken place on adjacent property, and a lack of a migration path, it is highly unlikely detectable levels of residual agricultural chemicals would be present on the subject site.

3.1.1.1. Sanborn Fire Insurance Maps

Sanborn Fire Insurance maps were developed in the late 1800s and early 1900s for use as an assessment tool for fire insurance rates in urbanized areas but are now utilized as a valuable source of historical and environmental risk information. Environmental Data Resources (EDR) owns the largest collection of Sanborn Fire Insurance Maps. IWS requested EDR to provide any Sanborn Fire Insurance Maps that might cover the subject property. Sanborn Fire Insurance Map coverage is not available for the subject property.

3.1.1.2. Aerial Photographs

IWS reviewed aerial photographs of the subject property and surrounding area that were provided by EDR for the years 1927, 1938, 1947, 1952, 1963, 1972, 1977, 1987, 1990, 1994, 2005, 2009, 2010, and 2012 The following is a summary of our review of the aerial photographs:

Year(s)	Aerial Photo Summary
1938	The subject property was located in a rural area of Riverside County. The subject site was vacant, undeveloped land in this photograph absent of any use. Portions of the properties located east of the subject site appeared to be utilized for dry oat farming. A 2-land dirt road extended along the western portion of the site in what would currently be the path of the I-215 Freeway.
1949	No significant changes were noted on the subject site as compared to the 1938 photograph reviewed. Scattered portions of land located to the south and west that were vacant in the 1938 photograph reviewed were utilized for dry oat farming in this photograph.
1961, 1967	No significant changes were noted on the site and adjacent properties as compared to the 1949 photograph reviewed.
1978	Antelope Road was being graded through the eastern portion of the site, connecting to Clinton Keith Road from the north. The remaining portion of the subject site was vacant. A northbound on-ramp was present from Clinton Keith Road connecting to the I-215. Dry oat farming was still present on properties to the east.
1985, 1989	Antelope Road was present extending through the subject property as a completed 2-lane street. Scattered homes were present ½ mile north of the site. Dry oat farming was present directly east and south of the subject site.
1996	A graded area was present just north of the northern portion of the site adjacent to the north bound I-215 on-ramp. Unidentifiable equipment was present in that area. The subject site remained unchanged from the previous photograph reviewed. Dry oat farming, which was performed on properties to the east and south, was no longer present in this photograph.
2002	No changes to the subject site and adjacent properties from the previous photograph reviewed.
2005, 2006	No changes to the subject site from the previous photograph reviewed. Development of a residential community was present 1,300 feet east of the site. Directly adjacent to the east, portions of the land were being graded. Murrieta High School was present directly southeast. Orchard shopping center was under construction to the west.
2009, 2010, 2012	No changes to the subject site from the previous photograph reviewed. No significant environmental concerns were noted in any of the photograph reviewed.

A review of historical aerial photographs did not reveal any items of environmental concerns in connection with the subject property. It should be noted the red border of the subject site depicted on the later aerial photographs is an approximation of the property boundary and may not represent the actual site boundary. Copies of the historical aerial photographs can be found in Appendix B of this report.

3.1.1.3. Historical Topographic Maps

IWS reviewed historical topographic maps of the subject property and surrounding area that were supplied by EDR for the years 1901, 1942, 1943, 1947, 1953, 1973, 1979, and 2012. The following is a summary of our review of the topographic maps:

Year(s)	Historical Topographic Map Summary
1901	The subject property and surrounding area was depicted as being an undeveloped area void of any buildings or structures. Scattered dirt roads were depicted in the area. One of the roads was depicted directly west of the site (currently I-215) The only buildings visible were located approximately 4 miles southwest in an area identified as "Murrieta".
1942, 1943, 1947	Two farm houses were depicted directly west between the subject site and I-215 which is shown on the map as Antelope Road. The immediate area was depicted as rural, undeveloped land.
1953, 1973, 1979	The subject property and surrounding area was depicted as being an undeveloped area. The two farm houses shown in the 1947 map were not depicted on this map. I-215 was visible as a paved highway.
2012	The subject property and surrounding areas were depicted as being fully developed and indicative of current conditions.

A review of historical topographic maps did not reveal any items of environmental concern in connection with the subject property.

3.1.1.4. Street Directories

IWS requested that EDR provide a review of city and street directories to determine the occupancy history of the property. There were no findings for the subject property. The city directory search for adjacent properties did not find any that would represent and environmental concern to the subject site.

A copy of the city directory can be found in Appendix B of this report.

3.1.1.5. Murrieta Building and Planning Department

The Murrieta Building and Planning Department was contacted to review records pertaining to the site, including any building applications, permits, and any notices of code violations. The city has no records for any building permits for the subject parcels.

3.1.1.6 Riverside County Building and Planning Department

Prior to the City of Murrieta being incorporated, the County of Riverside, Building and Planning Department (CRBPD) oversaw all building permits in Murrieta. An email request was submitted to the CRBPD for any records they may have in their files for the subject parcels. On August 4, 2017, Kim from the Records and Information Management division responded to our request via email and indicated they have no records for the subject site in their files.

3.1.1.7. Assessor Records

IWS reviewed tax assessor records to determine the ownership of the property. Parcel numbers 392-270-030, 31, 32, and 33 indicates title to the properties Curci Turner Company Val Vista Estates Inc. dated January 11, 2006 for the subject parcels.

3.1.2. Historical Use Information on Adjoining Properties

Historical uses of immediately adjoining properties are summarized below.

North	Agricultural use to the early 1980's, vacant undeveloped land. An inspection of the area north of the subject site did not reveal any environmental concerns.
South	Agricultural use to the early 1990's, then vacant until 2015 when developed for residential use. An inspection of the area south of the subject site did not reveal any environmental concerns.
West	Agricultural use to the early 1960's, then vacant until 2006 when commercial development took place. An inspection of the area west of the subject site did not reveal any environmental concerns.
East	A combination of agricultural and vacant land use to 2009 when the site started to be utilized for mining of soils which currently is taking place on the site. An inspection of the area east of the subject site did not reveal any environmental concerns.

Historical uses of adjoining properties for over 50 years have been primarily utilized for industrial and commercial use. These industrial uses, especially prior environmental regulations taking

place in the late 1970's and early 1980's, may contribute to both soil and ground water contamination of adjoining properties. Several of which have been documented.

3.2. PHYSICAL SETTING SOURCES

Geology	Physiographically, the subject site is approximately 1530 feet above mean sea level {United States Geologic Survey [USGS], 1975). The dominant structural feature is the San Andreas Fault zone, which trends in a southeast-northwest direction at the base of the San Bernardino Mountains; motion along this fault has caused the uplift of the San Bernardino and San Gabriel mountain ranges. Additional major fault structures include the San Jacinto fault zone and the Elsinore Fault Zone. The San Jacinto Mountains are caused by motion from both the San Andreas and San Jacinto zones. The area between the San Jacinto zone and the Elsinore Zones is a down-dropped block, which is partly in-filled with sediments from the surrounding mountains. In addition, the southern end of the Wildomar Fault has been identified approximately one mile north of the project site. The predominant features are intrusive rocks of the southern California batholith (granitic and andesitic rocks) which have been uplifted/eroded to form the mountain ranges, alluvial/fluvial sediments, and semi-consolidated sedimentary units. Soil surface textures in the area of the project site is fine and very fine sandy loam, unweathered bedrock, and sandy loam. Shallow soils are more gravelly, intermixed with clays and fine sandy loam. Deeper soils are gravelly-sandy loam.
Hydrology	The regional flow of groundwater is to the west, toward the Pacific Ocean. Locally, water flow from the project site is to the west southwest, towards Lake Elsinore. The area has been assigned to the Class D Hydrologic group, as there is very slow water infiltration rate due to clayey soils, the high water table is between 30 inches and 18 feet below ground, and there is a shallow depth of an impervious layer, where the depth to bedrock is between 4 and 26 inches: The soil does not meet the requirements of a hydric soil. Soil drainage is somewhat excessive, as the soils have a high hydraulic conductivity and a low water-holding capacity. Soil pH ranges between 6.1 and 7.3. The direction of free-flowing ground water in the area of the site is inferred to be in a south, southeast direction. Information collected for this report indicates there are no known polluted ground water plumes under or near the subject property.
Topography	The property is located at an elevation of approximately 1,550 feet above mean sea level (MSL), in an area of low topographic relief. Regional slope of the area is toward the south-southwest.

Surface Soils	EDR provides a report listing dominant soil composition in the general area of the subject property based on information from the United States Department of Agriculture's Soil Conservation Service STATSGO (State Soil Geographic Database) soil maps. Soil surface texture is listed as Myford sandy loam. Myford series consists of deep, moderately well drained, very slowly to moderately slowly permeable soils that formed in alluvium derived from mixed sources. Slope range from 0.05 to 0.06 percent.
Surface Water Features	There are no surface water features on the subject property. The nearest surface water features in the vicinity of the subject property is Lake Skinner located 6 miles east.
Flood Zone	The EDR database report shows that the subject property is not located within either a 100-year or 500-year Flood Zone. This data, available in select counties across the country, was obtained by EDR from the Federal Emergency Management Agency (FEMA) which has maps depicting FEMA-defined 100-year and 500-year flood zones.
Wetlands	The EDR database report shows that the subject property is not located within the National Wetlands Inventory. This data, available in select counties across the country, was obtained by EDR from the U.S. Fish and Wildlife Service.

3.3. STANDARD ENVIRONMENTAL RECORD SOURCES

A computer search of federal, state and regional regulatory agency databases was performed by Environmental Data Resources Inc. (EDR), a data retrieval company, to identify and locate properties in areas of concern that have been reported as sites known or suspected to contain underground storage tanks, or to have been the scene of hazardous materials spills. Additionally, sites permitted to manufacture, utilize, generate, store, treat or dispose of hazardous materials and/or hazardous wastes are identified and located. A list and description of databases investigated, in compliance with ASTM E1527-13 and USEPA AAI, is included in EDR Report provided in Appendix C.

3.3.1. Subject Property Database Search

Subject property is not listed on the EDR Report.

3.3.2. Site Vicinity Database Search

Sites with recognized environmental conditions surrounding the subject property are typically of concern to the subject property when they are located in an up-gradient direction from the

property with respect to the ground water flow direction. Typically, groundwater would represent the migration medium for contaminants over significant distances. Sites located in equi-gradient or down-gradient directions from the subject property are less likely to impact the subject property.

Sites with permits to operate USTs, handle/store/transfer hazardous materials and generate hazardous waste are listed on the informational database reports; however, it does not necessarily imply that these sites have impacted the environment. Sites with permits within a ¼-mile search distance from the subject property are noted with emphasis on the immediately adjacent permitted sites.

3.3.2.1. High Risk Occurrences

Based on the EDR Report, IWS identified the following listings considered to be 'high risk.' High risk listings are sites with known contamination.

The following 'high risk' databases contained sites within the search radii:

DATABASE	< 1/8 mi	1/8 - 1/4 mi	1/4 - 1/2 mi	1/2 - 1 mi	Total
NPL	0	0	0	0	0
Proposed NPL	0	0	0	0	0
Delisted NPL	0	0	0	0	0
CERCLIS	0	0	0	--	0
RESPONSE	0	0	0	0	0
ENVIROSTOR	0	0	0	1	**1**
LUST	0	0	0	--	0
SLIC	0	0	0	--	0
VCP	0	0	0	--	0
BROWNFIELDS	0	0	0	--	0

The following sites were identified within the search radii on databases of ''

Site	Distance & Direction [1]	Database(s) & Summary	Environmental Concern [2]
Baxter Road Elementary School No. 10 Baxter Rd. and Meadowlark Land	½ -mile NNE.	Listed as an ENVIROSTOR SCH. Listings come from assessment for school construction.	No indication – Based on regulatory closure status and distance from subject site.

Notes:
1: distance and direction from subject property N: north NE: northeast

2: environmental concern based on the EDR report SP: subject property	S: south E: east W: west	SE: southeast NW: northwest SW: southwest

IWS carefully reviewed each of the listed EDR sites to determine if current or past business activities conducted at those sites is likely to have the potential to negatively impact the subject site. Additionally, each site identified as having impacted the soil or groundwater was evaluated to determine the media affected, and if there is a likely migration medium path present that could transfer the contaminates onto the subject site.

The EDR report indicated no sites within the search radius have had a release of hazardous materials or have received regulatory closure.

It should be noted that government agency records pertaining to sites may remain on file for years, and may not be representative of the current environmental status of the site. In addition, listings of the addresses and current occupants of a site provided by the regulatory agencies may not be accurate.

Information provided on the GeoTracker web site (http://geotracker.waterboards.ca.gov/) was utilized to validate information provided in the EDR report reviewed in the above section.

3.3.2.2. Close Proximity Listings

Based on the EDR Report of listed occurrences, IWS did not identify any sites of potential environmental concern immediately adjacent, up-gradient or in close proximity to the subject property not listed on 'high risk occurrence' databases above.

3.3.2.3. Orphan Site Listings

The orphan summary list consists of sites lacking sufficient information for EDR to map their locations. No sites were listed as 'orphan' in the EDR Report.

3.4. ADDITIONAL ENVIRONMENTAL AGENCY RECORD SOURCES

In addition to the EDR computer search of federal, state and regional regulatory agency databases, IWS contacted appropriate regulatory agencies to review records regarding the property and surrounding sites identified as having recognized environmental conditions that have the potential to impact the subject property based on ground water flow direction, distance from the subject property and nature of the releases causing the environmental condition.

3.4.1 Regional Water Quality Control Board

The Santa Ana Region of the Regional Water Quality Control Board (SA-RWQCB) is the enforcing agency for the oversight of assessments and remediation of unauthorized releases of hazardous substances in the soil and ground water. The Regional Board also maintains and online computer database, GeoTracker, that provides listings of closed and active sites related to unauthorized releases of hydrocarbons as well as solvents, metals, and other materials. For listed sites, online reports are commonly available. IWS reviewed the GeoTracker database for information that may be available for the subject property or surrounding sites. Additionally, an email request for records for the subject site was sent to the SA-RWQCB. There were no records available at the GeoTracker for the subject site.

3.4.2 Department of Toxic Substance Controls

The Department of Toxic Substances Control (DTSC) is the State of California agency responsible for oversight of contaminated sites that are not regulated by the RWQCB. A request for information from the Cypress office of the DTSC was made for the subject property on August 1, 2017. At of the date of this report IWS has not received a response form the DTSC for inclusions in this report. Based on other data gathered for this report, IWS believes it is unlikely the DTSC will have any records for the subject site.

The DTSC also maintains records for facilities that generate hazardous materials in the Hazardous Waste Tracking System (HWTS) which is available at an on-line database. http://hwts.dtsc.ca.gov/report_list.cfm No records were found for the subject site on site.

3.4.3 Murrieta Fire Department

IWS contacted the Murrieta Fire Department and spoke to Kay Riscol. Ms Riscol indicated her agency does not keep any records for any spills or illegal dumping of hazardous materials on city properties. Those records would be with the Riverside County, Department of Environmental Health.

3.4.4. County of Riverside Department of Environmental Health – Hazardous Materials Div.

The County of Riverside - Department of Environmental Health (CR-DEH), is the lead agency for enforcing environmental laws involving hazardous materials, hazardous waste, and underground storage tanks for the City of Murrieta. On August 3, 2017 IWS sent a written request to the CR-DEH Records Management division any records for the subject site. Since the agency does not maintain records for parcel numbers, IWS provided the physical address of 36755 Antelope Road, which is the address of the cell tower.

As of the drafting of this report the CR-DEH has not responded to our request. IWS believes it is highly unlikely the agency will have any records for that address. In the event pertinent records are found at their agency that would change the conclusions and opinions expressed in this report, IWS will submit an addendum to this report stating any such changes.

3.4.5. South Coast Air Quality Management District (AQMD)

The South Coast Air Quality Management District (AQMD) is the enforcing agency for oversight of air emissions for the City of Murrieta in which the subject site is located. The AQMD has an online database tool available to the public to search for records called Facility Information Detail (FIND). http://www3.aqmd.gov/webappl/fim/prog/search.aspx. No records were found for the subject site on AQMD FIND database site.

3.4.6. Oil and Gas Exploration

On August 2, 2017, the Munger Map Book of California Oil and Gas Fields (1994) was reviewed concerning the subject property and nearby properties. The Department of Oil and Gas (DOG), maps contain information regarding oil and gas development. According to the DOG maps, there are no current, or former oil wells located on the subject site.

3.4.7.1. Additional Site Vicinity Record Sources

The property address was not listed on the ENVIROFACTs database as a RCRA small or large quantity generator of hazardous materials.

3.5. PROVIDED SUBJECT PROPERTY RECORDS

No previous environmental reports for the subject site were provided to IWS for review.

3.6. VOLATILE ORGANIC COMPOUND VAPOR ENCROACHMENT

The encroachment of volatile organic compound (VOC) vapors into soil pore space occurs when organic chemicals migrate from contaminated groundwater or soil into the airspace between soil particles. Some typical organics involved are petroleum based or chlorinated solvents (e.g, BTEX and dry cleaning chemicals). They may have leaked into the groundwater and/or soil from underground storage tanks, or buried waste, or from disposal in septic systems.

In compliance with ASTM Standard E2600-10 (Guide for Vapor Encroachment Screening on Property Involved in Real Estate Transactions), IWS evaluated the potential for a Vapor

Encroachment Condition (VEC) at the subject property. Based on a VEC screening, it was determined that a VEC does not exist on the subject site. A copy of the IWS-generated Tier 1 VEC screening form is provided within Appendix F.

4.0. SITE RECONNAISSANCE

A subject property site reconnaissance was conducted by Mr. Jim Bunck, of IWS on 3 August 2017. At the time of the site visit the weather was sunny and hot. Primary features of the property are shown in a site plan provided in Figure 2. Photographs of selected features of the subject site are included in Appendix A.

4.1. METHODOLOGY AND LIMITING CONDITIONS

The property was fully accessible during the site reconnaissance. No limiting conditions were noted.

4.2. GENERAL SITE SETTING

The following is a description of the primary features of the subject property observed at the time of the site visit:

The subject property is comprised of four contiguous parcels comprising 8.23 acres of vacant property located in the directly east of the 215 Freeway and north of Clinton Keith Road in the City of Murrieta, California. Native vegetation covers the entire site. There are no buildings or structures on the subject site. An asphalt paved road divides the property extending in a north south direction. This road is part of Antelope Road which, at one time, connected with Clinton Keith Road which forms the southern boundary of the site. (See: Figure 2).

The subject site is situated in the northeastern portion of the City of Murrieta, an area of the city comprised primarily of residential with a mix of scattered retail and commercial businesses. Residential areas are located approximately 1,300 feet east and 200 feet south of the subject site. Based on a review of historical documents, the subject property has remained vacant undeveloped land void of any agricultural use or buildings or structures.

Structures	No structures on site. A cell tower is located on a small section of land located on the northwest corner of the subject site.
Adjoining / Access / Egress Roads	Access to the site is via Antelope Road to the north.
Surface Types	Site covered with native vegetation.

Additional Features	None.
Surface Water	None.
Heating and Cooling	N/A
Sewage Discharge and Disposal	None

At the time of the site reconnaissance, current uses of adjacent properties included the following:

North	The property is bound on the north by vacant land and a continuation of Antelope Road. An inspection of this area via public access did not reveal any recognized environmental conditions.
South	The property is bound on the south by Clinton Keith Road. South of Clinton Keith Road is a residential area. An inspection of this area via public access did not reveal any recognized environmental conditions.
East	The property is bound on the east by vacant land currently being graded for soil and rock. An inspection of this area via public access did not reveal any recognized environmental conditions.
West	The property is bound on the west by the north bound on-ramp from Clinton Keith Road to the I-215 Freeway. West of the Freeway is the Orchard shopping center. An inspection of this area via public access did not reveal any recognized environmental conditions.

Current uses of the adjoining properties do not appear to be of potential environmental concern to the subject property.

4.3. EXTERIOR OBSERVATIONS

The following was observed at the time of the site reconnaissance:

YES	NO	CONDITION OBSERVED ON/NEAR SUBJECT PROPERTY
	x	**Vent pipes, fill pipes, or access that may indicate UST or underground vault**
	x	**Strong, pungent or noxious odors**
	x	**Obvious signs of possible asbestos-containing materials (ACM)**
	x	**Electrical or hydraulic equipment that could contain PCBs**
	x	**Drains and sumps**.

YES	NO	CONDITION OBSERVED ON/NEAR SUBJECT PROPERTY
	x	**Pits, ponds or lagoons with respect to waste treatment or disposal**
x		**Stained soil or pavement, patched pavement** *Several areas of patched pavement were present along Antelope Road which extends through the subject site. It is our understanding utility lines were recently installed beneath the asphalt on this road.*
	x	**Stressed vegetation (from causes other than insufficient water)**
	x	**Fill dirt from unknown source, or contaminated source**
	x	**Solid waste (mounds or depressions suggesting waste disposal)**
	x	**Waste water / storm water discharged into a drain, ditch or stream**
	x	**Wells (abandoned, irrigation, domestic, monitoring or oil and gas)**
	x	**Dry wells**
	x	**Septic systems or cesspools**
	x	**Movement of hazardous materials to adjacent properties**
	x	**Hazardous substances and/or petroleum products in connection with identified uses**
	x	**Above-ground storage tanks (ASTs) for storage of petroleum products and/or hazardous substances.**
	x	**Underground storage tanks (USTs) for storage of petroleum products and/or hazardous substances**
	x	**Pools of liquid (other than water)**
	x	**55-gallon drum or large sack storage**
	x	**Unidentified substance containers**
	x	**Oil-water separator/clarifier**

5.0. MATERIAL STORAGE

There are no current or historic containers, storage vessels, and containment systems (e.g., clarifiers, oil/water separators, vaults, frac ponds, storage lockers, silos) on this site.

6.0. INTERVIEWS

Interviews performed during the course of this Phase I are described below.

Interviewee	Interview Summary
Property Owner	Mr. Randy Weisser, part property owner of the subject site completed the Phase I Environmental questionnaire for this assessment. Mr. Weisser indicated he is not aware of any USTs, clarifiers, or sumps located on the subject site. Mr. Weisser indicated there are no pending or past litigations relevant to hazardous substances on the property and no environmental liens placed by any governmental regulatory agency. Mr. Weisser is not aware of any releases or spills of hazardous materials from on-site businesses or adjacent properties.
Site Manager	Mr. Allan Davis. Mr. Allan Davis is unaware of any environmental concerns pertaining to the subject property
Property Occupant(s)	No occupants
Local Government Officials	With the exception of file review requests, no local government officials were interviewed during the course of this Phase I.
Others	No additional interviews were performed during the course of this Phase I.

Environmental questionnaire can be found in Appendix D.

7.0. ADDITIONAL SERVICES

Additional environmental considerations beyond the scope of the standard ASTM practice are discussed below.

7.1. MOLD

Molds are part of the natural environment. Outdoors, molds play a part in nature by breaking down dead organic matter such as fallen leaves and dead trees, but indoors, mold growth should be avoided. Molds reproduce by means of tiny spores; the spores are invisible to the naked eye and float through outdoor and indoor air. Mold may begin growing indoors when mold spores land on surfaces that are wet. There are many types of mold, and none of them will grow without water or moisture.

Molds are usually not a problem indoors, unless mold spores land on a wet or damp spot and begin growing. Molds have the potential to cause health problems. Molds produce allergens (substances that can cause allergic reactions), irritants, and in some cases, potentially toxic substances (mycotoxins).

At the time of the property reconnaissance, IWS did not observe the presence of mold.

7.2. ASBESTOS CONTAINING BUILDING MATERIALS

Asbestos is a mineral fiber that has been used commonly in a variety of building construction materials for insulation and as a fire-retardant. Because of its fiber strength and heat resistant properties, asbestos has been used for a wide range of manufactured goods, mostly in building materials (roofing shingles, ceiling and floor tiles, paper products, and asbestos cement products), friction products (automobile clutch, brake, and transmission parts), heat-resistant fabrics, packaging, gaskets, and coatings.

Prior to the late 1970s, building products and insulation materials commonly contained asbestos. In 1989, the USEPA banned all new uses of asbestos; however, uses developed before 1989 are still allowed. When asbestos-containing materials are damaged or disturbed by repair, remodeling or demolition activities, microscopic fibers become airborne and can be inhaled into the lungs, where they can cause significant health problems.

There are no buildings or structures on the site.

7.3. LEAD-BASED PAINT

Lead is a toxic metal that was used for many years in products found in and around our homes. Lead-based paint (LBP) was used extensively in buildings constructed before 1950. In 1978, LBP was banned by the federal government. Lead may cause a range of health defects, from behavioral problems and learning disabilities, to seizures and death.

There are no buildings or structures on the site.

7.4. RADON

Radon is a naturally occurring, colorless, odorless gas that is soluble in water. It is produced through the radioactive decay of uranium and radium, which is naturally present in soil and in minerals in bedrock. Radon is radioactive, which means that it breaks down or decays to form other elements. Radon concentrations generally differ among different rock types and can vary considerably within the same geologic formation. Radon moves from its source in rocks and soils through voids and fractures. It can enter buildings as a gas through foundation cracks or it can dissolve in groundwater and be carried to buildings through the use of water-supply wells. Buildings with basements and concrete slab foundations are more susceptible to elevated levels of indoor radon gas. The inhalation of radon gas can cause damage to lung tissue.

A common unit of radioactivity measurement is picocuries per liter (pCi/L). The USEPA established the recommended safe radon level at 4 pCi/L. According to the USEPA, the subject property county, Riverside County, is located in a low radon potential area (Zone 2), defined as having a predicted average indoor radon screening level between 2.0 and 4.0 pCi/L.

7.5. WETLANDS

As reported in Section 3.2., according to the EDR Report (Appendix C) the subject property is not located within a National Wetlands Inventory. This data, available in select counties across the country, was obtained by EDR from the U.S. Fish and Wildlife Service.

7.6. REGULATORY COMPLIANCE

Since no physical address(s) are attached to the parcels which make the subject site, IWS could not search regulatory permitting or requirements/directives in connection with the property.

8.0. EVALUATION

Any deviations from the ASTM Standard Practice 1527E-13 and USEPA AAI are presented below, along with the findings, conclusions, and opinions identified during the course of this Phase I.

8.1. DATA GAPS AND LIMITATIONS

A data gap occurs when a lack of, or inability to obtain information required by this practice despite good faith efforts by the environmental professional to gather such information. Data gaps may result from incompleteness in any of the activities required by this practice, including, but not limited to site reconnaissance, and interviews. The following data gaps and/or limitations were identified during the course of this Phase I, which may deviate from the ASTM standard practice:

- The largest data gap in research was 37 years, between 1901 and 1938. Data gaps generally do not exceed five years between 1967 through the present. IWS does not believe any gaps in the data reviewed have affected the ability to identify recognized environmental concerns.

8.2. FINDINGS

Based on the standards set by ASTM Practice E1527-13, the following findings are differentiated below as *de minimis* conditions unlikely to be subject to government enforcement, HRECs, CRECs and RECs, as defined in Section 1.1. of this report.

8.2.1. *De Minimis* Conditions

This assessment revealed no evidence of potential or *de minimis* conditions in connection with the subject property.

8.2.2. Historical Recognized Environmental Conditions

This assessment has revealed no evidence of HRECs in connection with the subject property.

8.2.3. Controlled Recognized Environmental Conditions

This assessment has revealed no evidence of CRECs in connection with the subject property.

8.2.4. Recognized Environmental Conditions

This assessment has revealed no evidence of RECs in connection with the subject property

8.3. CONCLUSIONS, OPINIONS, AND RECOMENDATIONS

IWS Environmental Inc. has performed a *Phase I Environmental Site Assessment* in conformance with the scope and limitations of ASTM Practice E1527-13, US-EPA AAI for 8.23 acres of vacant land located in the directly east of the 215 Freeway and north of Clinton Keith Road in the City of Murrieta, California. This assessment has revealed no evidence of any RECs in connection with the subject property. No additional assessments are recommended at this time.

8.4. SIGNATURES OF ENVIRONMENTAL PROFESSIONALS

We declare that, to the best of our professional knowledge and belief, we meet the definition of Environmental professional as defined in §312.10 of 40 CFR § 312 and we have the specific qualifications based on education, training, and experience to assess a property of the nature, history, and setting of the subject property. We have developed and performed all of the

appropriate inquiries in conformance with the standards and practices set forth in 40 CFR Part 312.

Jim Bunck
Environmental Assessor

8.5. QUALIFICATIONS OF ENVIRONMENTAL PROFESSIONALS

Qualifications of the environmental professionals involved in the preparation of this Phase I are included in Appendix H.

8.6. REFERENCES

The following documents, maps or other publications may have been utilized during the preparation of this Phase I:

- ASTM, E1527-13 Standard Practice for Environmental Site Assessments: Phase I Environmental Site Assessment Process, 2013.
- California Department of Water Resources (DWR), Groundwater Basins in California, Version 3.0., 2003.
- Environmental Data Resources Inc. (EDR)-prepared: The EDR Radius Map, The EDR-City Directory Abstract, Certified Sanborn® Map Report, EDR Historical Topographic Map Report, EDR Historical Aerial Photograph Report.
- CDM Smith, *2014 Annual Comprehensive Groundwater Monitoring Report, PVOU Intermediate Zone*, 12 November 2014.

The following websites may have been accessed to obtain information during the preparation of this Phase I:

- California State Water Resource Control Board's GeoTracker website: http://geotracker.swrcb.ca.gov/
- California Geological Survey – Note 36: California Geomorphic Provinces: http://www.consrv.ca.gov/CGS/information/publications/cgs_notes/note_36/note_36.

pdf

- California Department of Water Resources website: http://www.cd.water.ca.gov/
- DTSC's ENVIROSTOR website: www.envirostor.dtsc.ca.gov/public
- DTSC's HWTS website: http://www.hwts.dtsc.ca.gov/
- FEMA's website: www.fema.gov/
- ParcelQuest by CD-DATA online download - www.parcelquest.com
- USEPA's Envirofacts website: www.epa.gov/enviro
- USEPA's radon information website: www.epa.gov/radon/zonemap.html#mapcolors
- USEPA's lead information website: www.epa.gov/lead/
- USEPA's asbestos information website: www.epa.gov/asbestos/
- USEPA's mold information website: www.epa.gov/mold/moldguide.html
- Division of Oil, Gas and Geothermal Resources (DOGGR) Online Mapping (DOM) System: http://maps.conservation.ca.gov/doms/doms-app.html

9.0. STATEMENT OF CERTIFICATION AND RELIANCE

This report is certified to, can be relied upon by, and has been prepared for the exclusive use of the following entities; Mr. Fred Grimes and Mr. Allan Davis, and any entity approved by Mr. Grimes and Mr. Davis can convey this report to an affiliate, related entity, subsidiary, lender, title insurer, regulatory/city agency or current property owner(s) and their agents, but further distribution requires prior written approval from IWS Environmental Inc.

Figures 1, 2, 3

Figure 1 Site Location Map
Figure 2 Site Plan
Figure 3 Tax Assessor Parcel Map

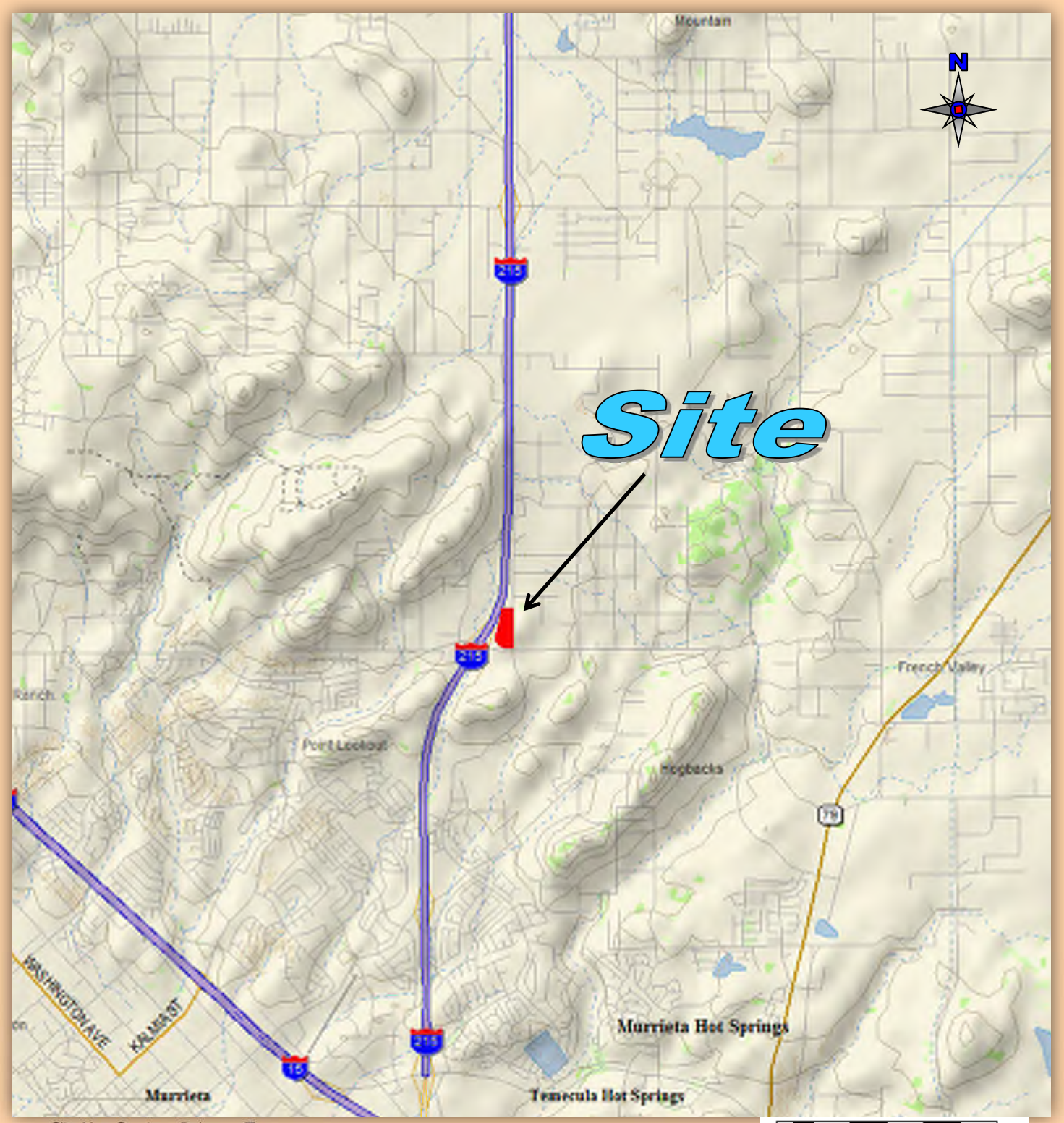

Site Map Courtesy DeLorme Topo

0 ¼ ½ ¾ 1 1¼ 1½ mi

Location Map

Figure 1

IWS Environmental Inc.
5211 Hartford Way
Westminster, California
92683

Phase I ESA
Val Vista
Murrieta, California

IWS Project No.
080117

August 23, 2017

Site Plan Courtesy Google Earth 10/21/2016

Scale 1" = 250 Feet

Site Plan

Figure 2

IWS Environmental Inc.
5211 Hartford Way
Westminster, California
92683

Phase I ESA
Val Vista
Murrieta, California

IWS Project No.
080117

August 23, 2017

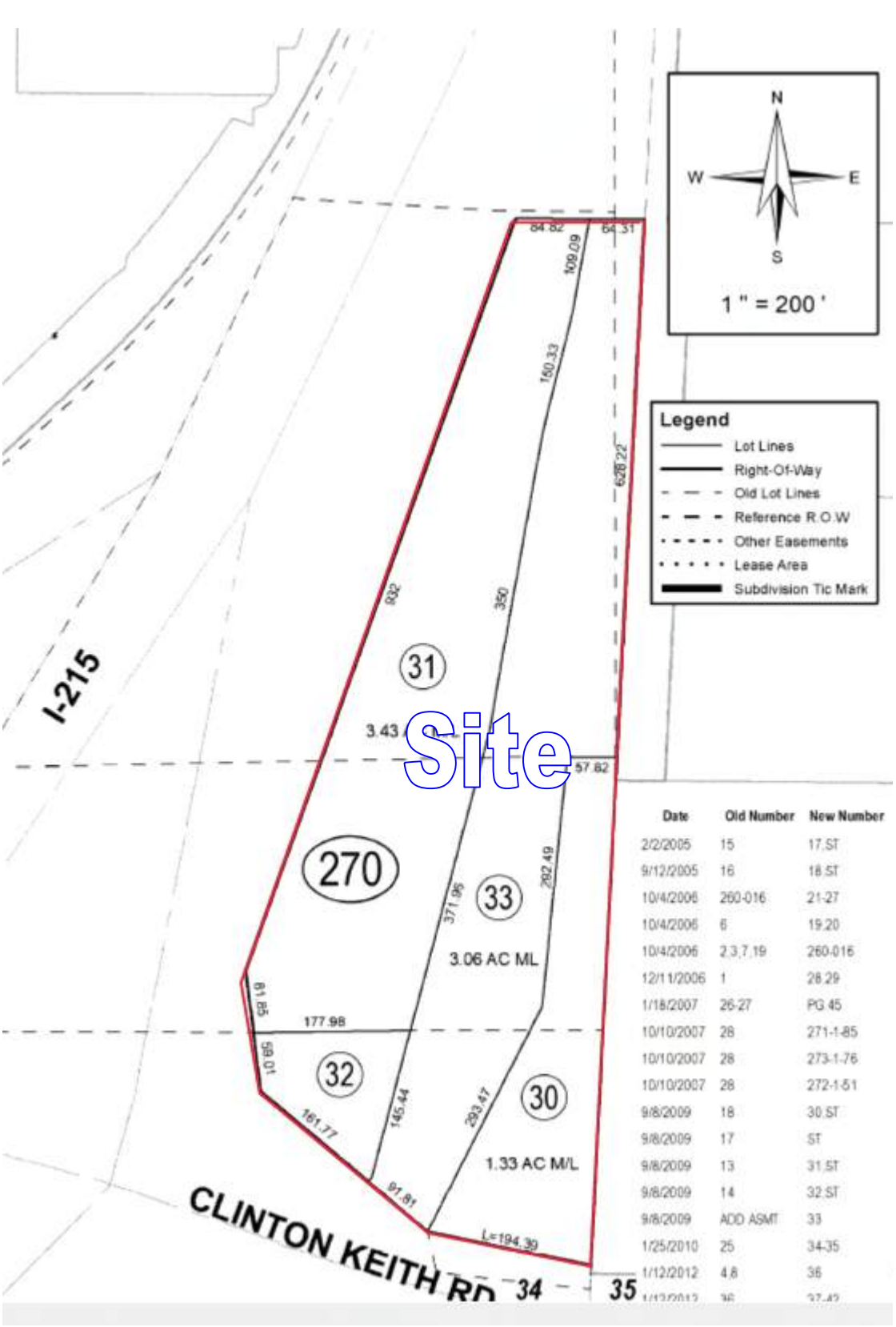

IWS Environmental 5211 Hartford Way Westminster, California 92683	Tax Assessor Map Val Vista Murrieta, California Date: August 23, 2017	Figure 3 IWS Project No. 080117

Appendix A

Photographs of Subject Property

Photograph 1: Viewing the northern portion of the site from the eastern border of the property. Antelope road iextends through the site.

Photograph 2: Viewing south from the northeast corner of the property at the dirt road which forms the eastern boundary of the site.

SITE PHOTOS

Photograph 3: Viewing north from the southern boundary of the site. Trail pictured above extends along western border of Antelope Road

Photograph 4: Viewing excavated area which lies directly east of the subject property. Murrieta High School pictured in background.

SITE PHOTOS

Photograph 5: Viewing south from the eastern border of site at residential areas located south of the property.

Photograph 6: Viewing north from southern portion of site at Antelope Road which extends through the site. Patches in road are recent placement of utility lines.

SITE PHOTOS

Photograph 7: Viewing the southwestern portion of the site. Clinton Keith Road I-215 overpass in background. .

Photograph 8: Viewing the northwestern portion of the site. The I-215 Freeway and Orchard Shopping center pictured in background.

SITE PHOTOS

Photograph 9: Viewing the northwest corner of the site. Cell site located on the very northwest corner forms the northern boundary for the site.

Photograph 10: Viewing cell tower located on the northwest corner of the site. An inspection of this cell tower and the subject site did not reveal any evidence of any former structures (e.g. foundations, pipes, etc.), or indications of any spills or illegal dumping of hazardous materials. Only wind borne debris was present on the site (paper/cardboard related debris)

SITE PHOTOS

Appendix B

Historical Documents—Historical Aerials, Topographic Maps, City Directory, Sanborn Maps

CK-17 LP

Clinton Keith Road/Antelope Road

Murrieta, CA 92563

Inquiry Number: 5006353.9

August 01, 2017

The EDR Aerial Photo Decade Package

6 Armstrong Road, 4th floor
Shelton, CT 06484
Toll Free: 800.352.0050
www.edrnet.com

EDR Aerial Photo Decade Package

08/01/17

Site Name:

CK-17 LP
Clinton Keith Road/Antelope R
Murrieta, CA 92563
EDR Inquiry # 5006353.9

Client Name:

IWS Environmental
5211 Hartford Way
Westminster, CA 92683
Contact: Jim Bunck

Environmental Data Resources, Inc. (EDR) Aerial Photo Decade Package is a screening tool designed to assist environmental professionals in evaluating potential liability on a target property resulting from past activities. EDR's professional researchers provide digitally reproduced historical aerial photographs, and when available, provide one photo per decade.

Search Results:

Year	Scale	Details	Source
2012	1"=500'	Flight Year: 2012	USDA/NAIP
2010	1"=500'	Flight Year: 2010	USDA/NAIP
2009	1"=500'	Flight Year: 2009	USDA/NAIP
2006	1"=500'	Flight Year: 2006	USDA/NAIP
2005	1"=500'	Flight Year: 2005	USDA/NAIP
2002	1"=500'	Acquisition Date: May 22, 2002	USGS/DOQQ
1996	1"=500'	Flight Date: January 01, 1996	USGS
1989	1"=500'	Flight Date: August 15, 1989	USDA
1985	1"=500'	Flight Date: July 28, 1985	USDA
1978	1"=500'	Flight Date: September 20, 1978	USDA
1967	1"=500'	Flight Date: May 15, 1967	USDA
1961	1"=500'	Flight Date: August 18, 1961	USDA
1953	1"=500'	Flight Date: August 28, 1953	USDA
1949	1"=500'	Flight Date: May 23, 1949	USDA
1938	1"=500'	Flight Date: June 14, 1938	USDA

When delivered electronically by EDR, the aerial photo images included with this report are for ONE TIME USE ONLY. Further reproduction of these aerial photo images is prohibited without permission from EDR. For more information contact your EDR Account Executive.

Disclaimer - Copyright and Trademark Notice

This Report contains certain information obtained from a variety of public and other sources reasonably available to Environmental Data Resources, Inc. It cannot be concluded from this Report that coverage information for the target and surrounding properties does not exist from other sources. NO WARRANTY EXPRESSED OR IMPLIED, IS MADE WHATSOEVER IN CONNECTION WITH THIS REPORT. ENVIRONMENTAL DATA RESOURCES, INC. SPECIFICALLY DISCLAIMS THE MAKING OF ANY SUCH WARRANTIES, INCLUDING WITHOUT LIMITATION, MERCHANTABILITY OR FITNESS FOR A PARTICULAR USE OR PURPOSE. ALL RISK IS ASSUMED BY THE USER. IN NO EVENT SHALL ENVIRONMENTAL DATA RESOURCES, INC. BE LIABLE TO ANYONE, WHETHER ARISING OUT OF ERRORS OR OMISSIONS, NEGLIGENCE, ACCIDENT OR ANY OTHER CAUSE, FOR ANY LOSS OF DAMAGE, INCLUDING, WITHOUT LIMITATION, SPECIAL, INCIDENTAL, CONSEQUENTIAL, OR EXEMPLARY DAMAGES. ANY LIABILITY ON THE PART OF ENVIRONMENTAL DATA RESOURCES, INC. IS STRICTLY LIMITED TO A REFUND OF THE AMOUNT PAID FOR THIS REPORT. Purchaser accepts this Report "AS IS". Any analyses, estimates, ratings, environmental risk levels or risk codes provided in this Report are provided for illustrative purposes only, and are not intended to provide, nor should they be interpreted as providing any facts regarding, or prediction or forecast of, any environmental risk for any property. Only a Phase I Environmental Site Assessment performed by an environmental professional can provide information regarding the environmental risk for any property. Additionally, the information provided in this Report is not to be construed as legal advice.

Copyright 2017 by Environmental Data Resources, Inc. All rights reserved. Reproduction in any media or format, in whole or in part, of any report or map of Environmental Data Resources, Inc., or its affiliates, is prohibited without prior written permission.

EDR and its logos (including Sanborn and Sanborn Map) are trademarks of Environmental Data Resources, Inc. or its affiliates. All other trademarks used herein are the property of their respective owners.

INQUIRY #: 5006353.9
YEAR: 2012
= 500'
N
EDR

INQUIRY #: 5006353.9
YEAR: 2010
= 500'
N
EDR

INQUIRY #: 5006353.9
YEAR: 2009
= 500'
N
EDR

INQUIRY #: 5006353.9
YEAR: 2006
= 500'
N
EDR

INQUIRY #: 5006353.9
YEAR: 2005
= 500'
N
EDR

INQUIRY #: 5006353.9
YEAR: 2002
= 500'
N
EDR

INQUIRY #: 5006353.9

YEAR: 1996

= 500'

N

EDR

INQUIRY #: 5006353.9
YEAR: 1989
= 500'
N
EDR

INQUIRY #: 5006353.9
YEAR: 1985
= 500'
N
EDR

INQUIRY #: 5006353.9
YEAR: 1978
= 500'
N
EDR

INQUIRY #: 5006353.9
YEAR: 1967
= 500'
N
EDR

INQUIRY #: 5006353.9
YEAR: 1961
= 500'
N
EDR

INQUIRY #: 5006353.9
YEAR: 1953
= 500'
N
EDR

INQUIRY #: 5006353.9

YEAR: 1949

= 500'

N

EDR

INQUIRY #: 5006353.9
YEAR: 1938
= 500'
N
EDR

CK-17 LP

Clinton Keith Road/Antelope Road

Murrieta, CA 92563

Inquiry Number: 5006353.4

July 27, 2017

EDR Historical Topo Map Report

with QuadMatch™

6 Armstrong Road, 4th floor
Shelton, CT 06484
Toll Free: 800.352.0050
www.edrnet.com

EDR Historical Topo Map Report

07/27/17

Site Name:	Client Name:
CK-17 LP	IWS Environmental
Clinton Keith Road/Antelope R	5211 Hartford Way
Murrieta, CA 92563	Westminster, CA 92683
EDR Inquiry # 5006353.4	Contact: Jim Bunck

EDR Topographic Map Library has been searched by EDR and maps covering the target property location as provided by IWS Environmental were identified for the years listed below. EDR's Historical Topo Map Report is designed to assist professionals in evaluating potential liability on a target property resulting from past activities. EDRs Historical Topo Map Report includes a search of a collection of public and private color historical topographic maps, dating back to the late 1800s.

Search Results:		*Coordinates:*	
P.O.#	NA	**Latitude:**	33.599902 33° 36' 0" North
Project:	Val Vista	**Longitude:**	-117.172214 -117° 10' 20" West
		UTM Zone:	Zone 11 North
		UTM X Meters:	484022.23
		UTM Y Meters:	3717808.64
		Elevation:	1536.09' above sea level

Maps Provided:

2012
1979
1973
1953
1947
1943
1942
1901

Disclaimer - Copyright and Trademark Notice

This Report contains certain information obtained from a variety of public and other sources reasonably available to Environmental Data Resources, Inc. It cannot be concluded from this Report that coverage information for the target and surrounding properties does not exist from other sources. NO WARRANTY EXPRESSED OR IMPLIED, IS MADE WHATSOEVER IN CONNECTION WITH THIS REPORT. ENVIRONMENTAL DATA RESOURCES, INC. SPECIFICALLY DISCLAIMS THE MAKING OF ANY SUCH WARRANTIES, INCLUDING WITHOUT LIMITATION, MERCHANTABILITY OR FITNESS FOR A PARTICULAR USE OR PURPOSE. ALL RISK IS ASSUMED BY THE USER. IN NO EVENT SHALL ENVIRONMENTAL DATA RESOURCES, INC. BE LIABLE TO ANYONE, WHETHER ARISING OUT OF ERRORS OR OMISSIONS, NEGLIGENCE, ACCIDENT OR ANY OTHER CAUSE, FOR ANY LOSS OF DAMAGE, INCLUDING, WITHOUT LIMITATION, SPECIAL, INCIDENTAL, CONSEQUENTIAL, OR EXEMPLARY DAMAGES. ANY LIABILITY ON THE PART OF ENVIRONMENTAL DATA RESOURCES, INC. IS STRICTLY LIMITED TO A REFUND OF THE AMOUNT PAID FOR THIS REPORT. Purchaser accepts this Report "AS IS". Any analyses, estimates, ratings, environmental risk levels or risk codes provided in this Report are provided for illustrative purposes only, and are not intended to provide, nor should they be interpreted as providing any facts regarding, or prediction or forecast of, any environmental risk for any property. Only a Phase I Environmental Site Assessment performed by an environmental professional can provide information regarding the environmental risk for any property. Additionally, the information provided in this Report is not to be construed as legal advice.

Copyright 2017 by Environmental Data Resources, Inc. All rights reserved. Reproduction in any media or format, in whole or in part, of any report or map of Environmental Data Resources, Inc., or its affiliates, is prohibited without prior written permission.

EDR and its logos (including Sanborn and Sanborn Map) are trademarks of Environmental Data Resources, Inc. or its affiliates. All other trademarks used herein are the property of their respective owners.

Topo Sheet Key

This EDR Topo Map Report is based upon the following USGS topographic map sheets.

2012 Source Sheets

Murrieta
2012
7.5-minute, 24000

1979 Source Sheets

Murrieta
1979
7.5-minute, 24000
Aerial Photo Revised 1976

1973 Source Sheets

Murrieta
1973
7.5-minute, 24000
Aerial Photo Revised 1973

1953 Source Sheets

Murrieta
1953
7.5-minute, 24000
Aerial Photo Revised 1951

Topo Sheet Key

This EDR Topo Map Report is based upon the following USGS topographic map sheets.

1947 Source Sheets

MURRIETA
1947
15-minute, 50000

1943 Source Sheets

Murrieta
1943
15-minute, 62500
Aerial Photo Revised 1939

1942 Source Sheets

Murrieta
1942
15-minute, 62500
Aerial Photo Revised 1939

1901 Source Sheets

Elsinore
1901
30-minute, 125000

Historical Topo Map

2012

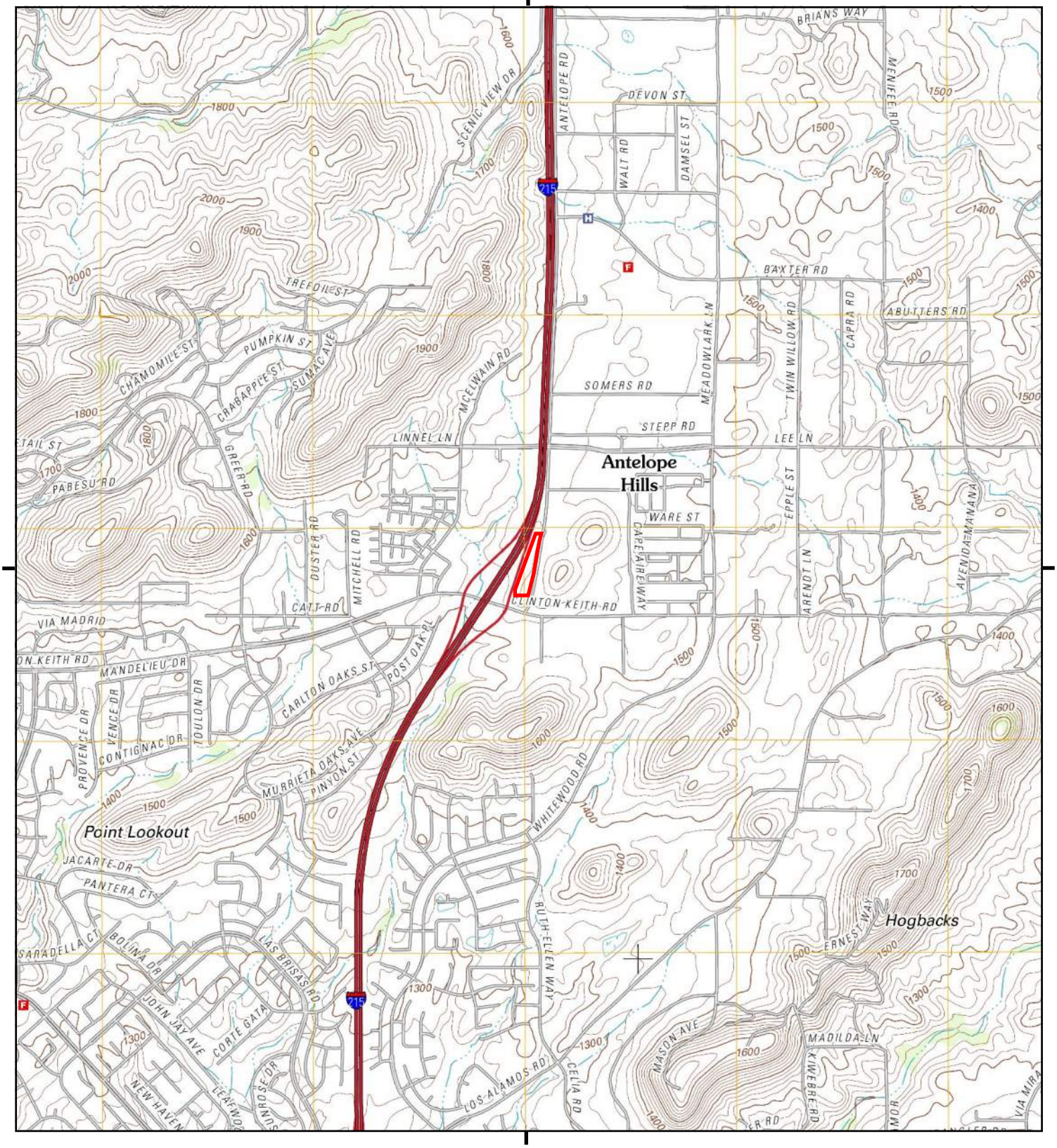

This report includes information from the following map sheet(s).

0 Miles 0.25 0.5 1 1.5

NW N NE
W E
SW S SE

TP, Murrieta, 2012, 7.5-minute

SITE NAME: CK-17 LP
ADDRESS: Clinton Keith Road/Antelope Road
Murrieta, CA 92563
CLIENT: IWS Environmental

N

Historical Topo Map

1979

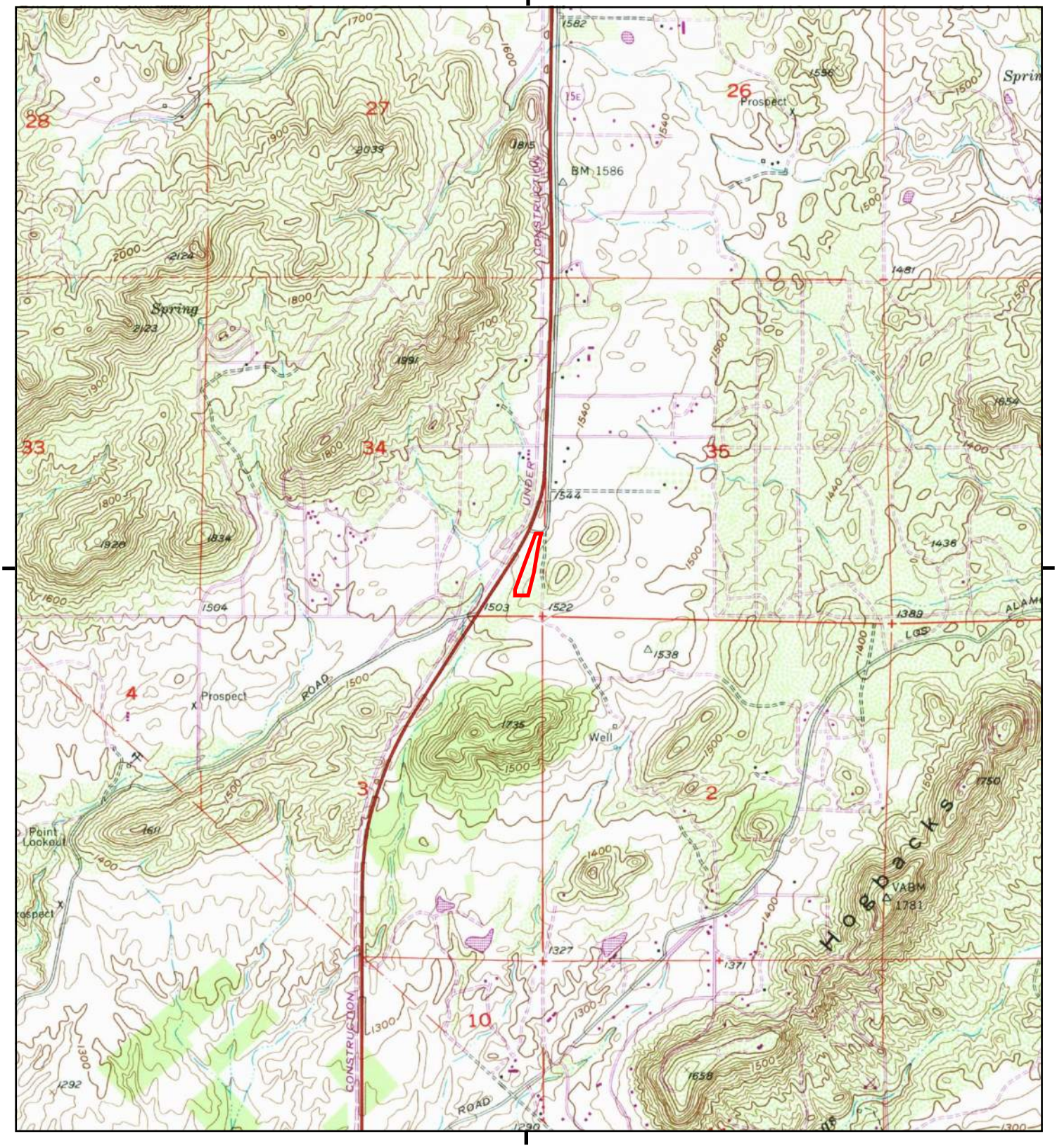

This report includes information from the following map sheet(s).

0 Miles 0.25 0.5 1 1.5

NW N NE
W E
SW S SE

TP, Murrieta, 1979, 7.5-minute

SITE NAME: CK-17 LP
ADDRESS: Clinton Keith Road/Antelope Road
Murrieta, CA 92563
CLIENT: IWS Environmental

N

Historical Topo Map

1973

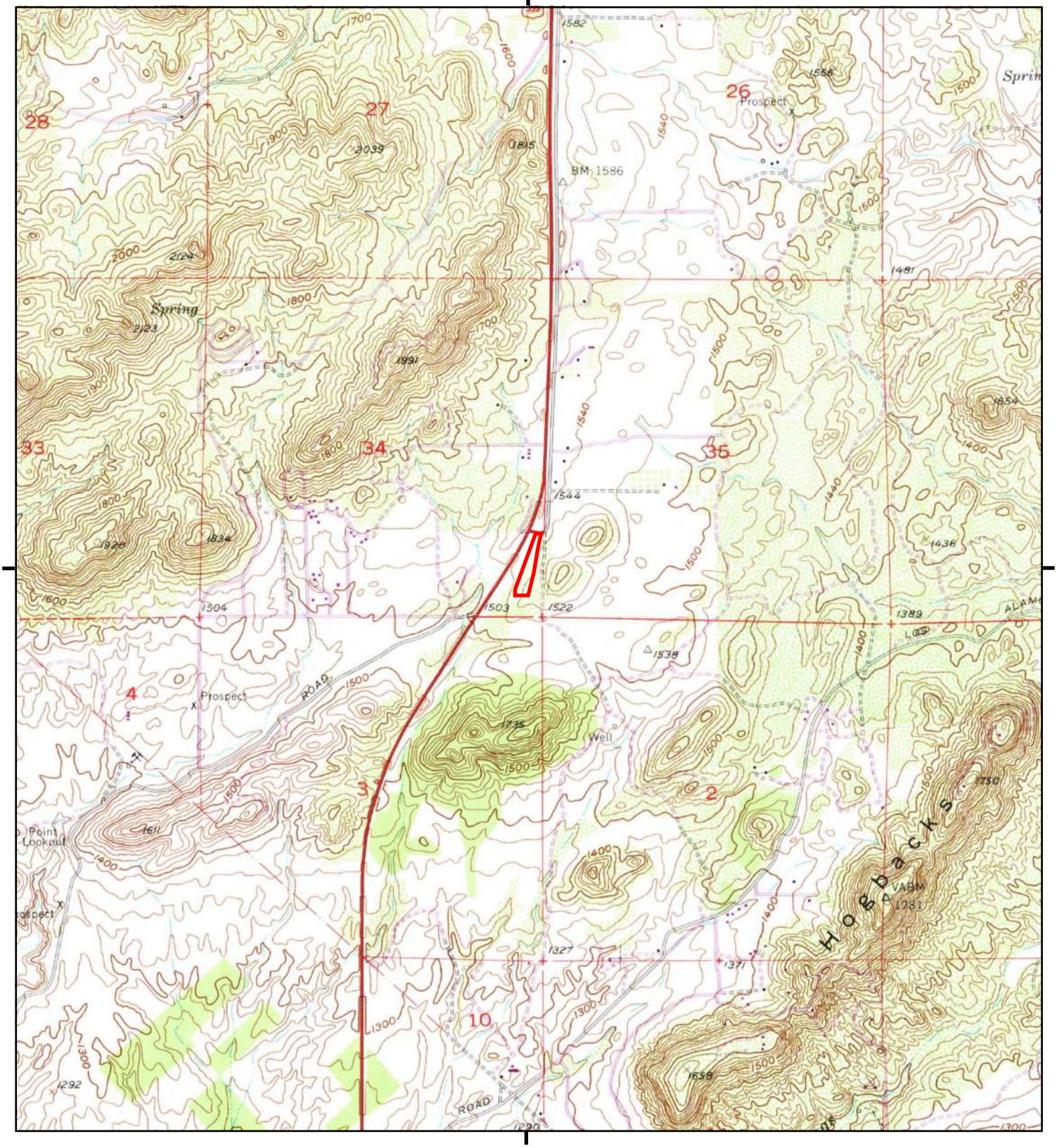

This report includes information from the following map sheet(s).

0 Miles 0.25 0.5 1 1.5

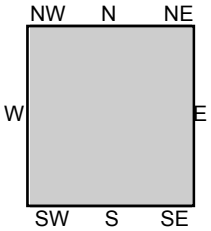

TP, Murrieta, 1973, 7.5-minute

SITE NAME: CK-17 LP
ADDRESS: Clinton Keith Road/Antelope Road
Murrieta, CA 92563
CLIENT: IWS Environmental

N

Historical Topo Map

1953

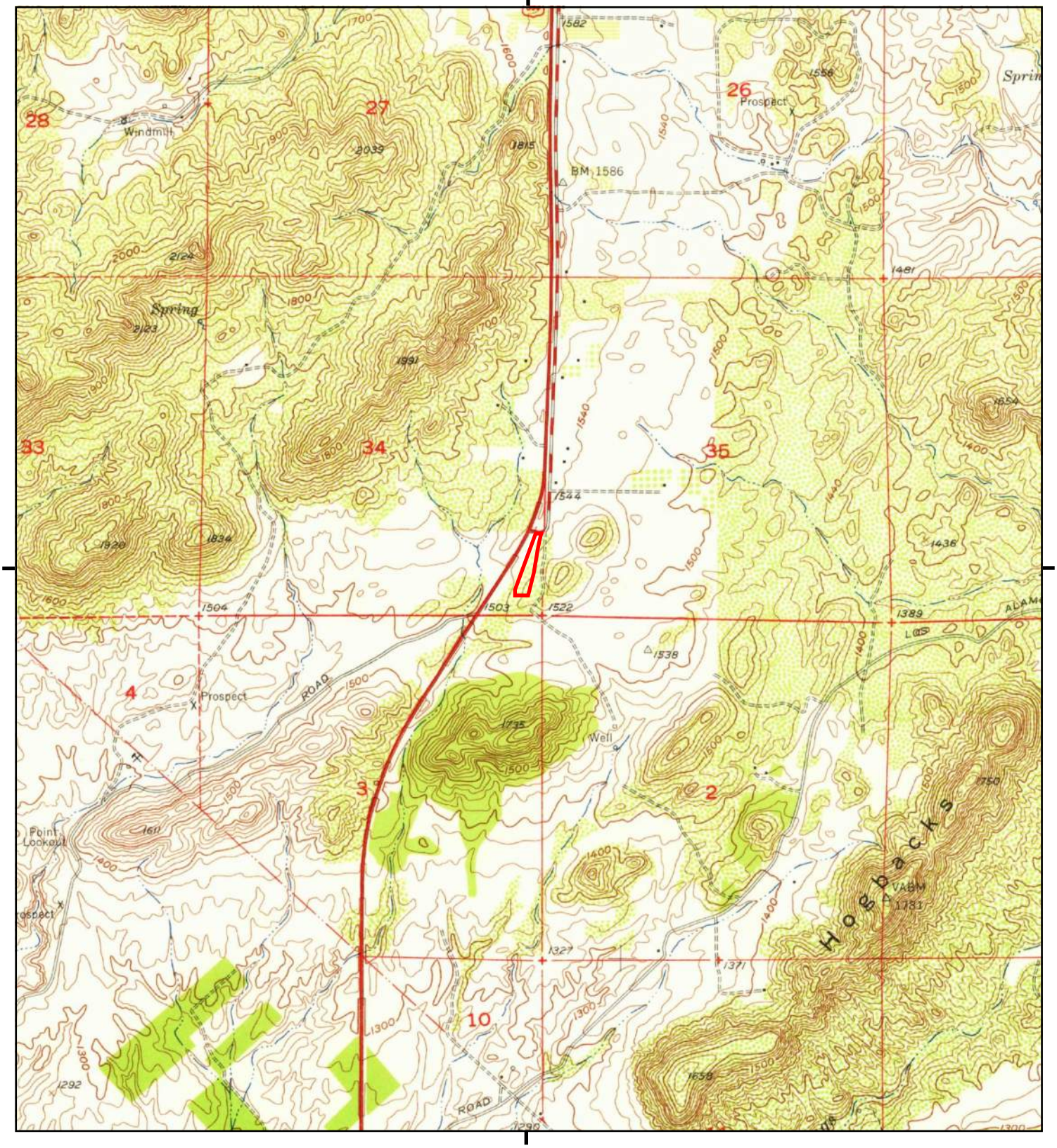

This report includes information from the following map sheet(s).

0 Miles 0.25 0.5 1 1.5

NW N NE
W E
SW S SE

TP, Murrieta, 1953, 7.5-minute

SITE NAME: CK-17 LP
ADDRESS: Clinton Keith Road/Antelope Road
Murrieta, CA 92563
CLIENT: IWS Environmental

N

Historical Topo Map

1947

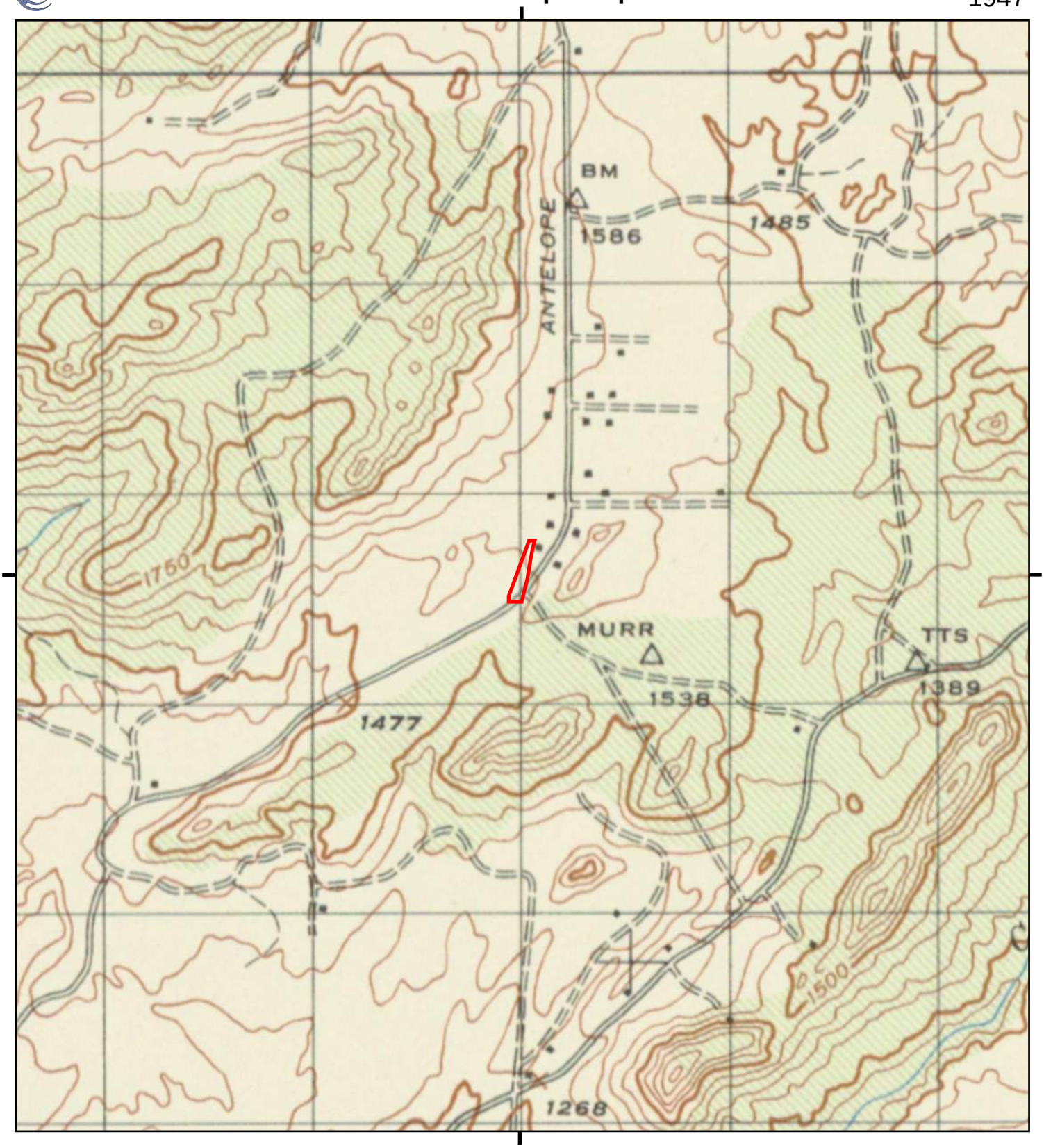

This report includes information from the following map sheet(s).

0 Miles 0.25 0.5 1 1.5

NW N NE
W E
SW S SE

TP, MURRIETA, 1947, 15-minute

SITE NAME: CK-17 LP
ADDRESS: Clinton Keith Road/Antelope Road
Murrieta, CA 92563
CLIENT: IWS Environmental

N

Historical Topo Map

1943

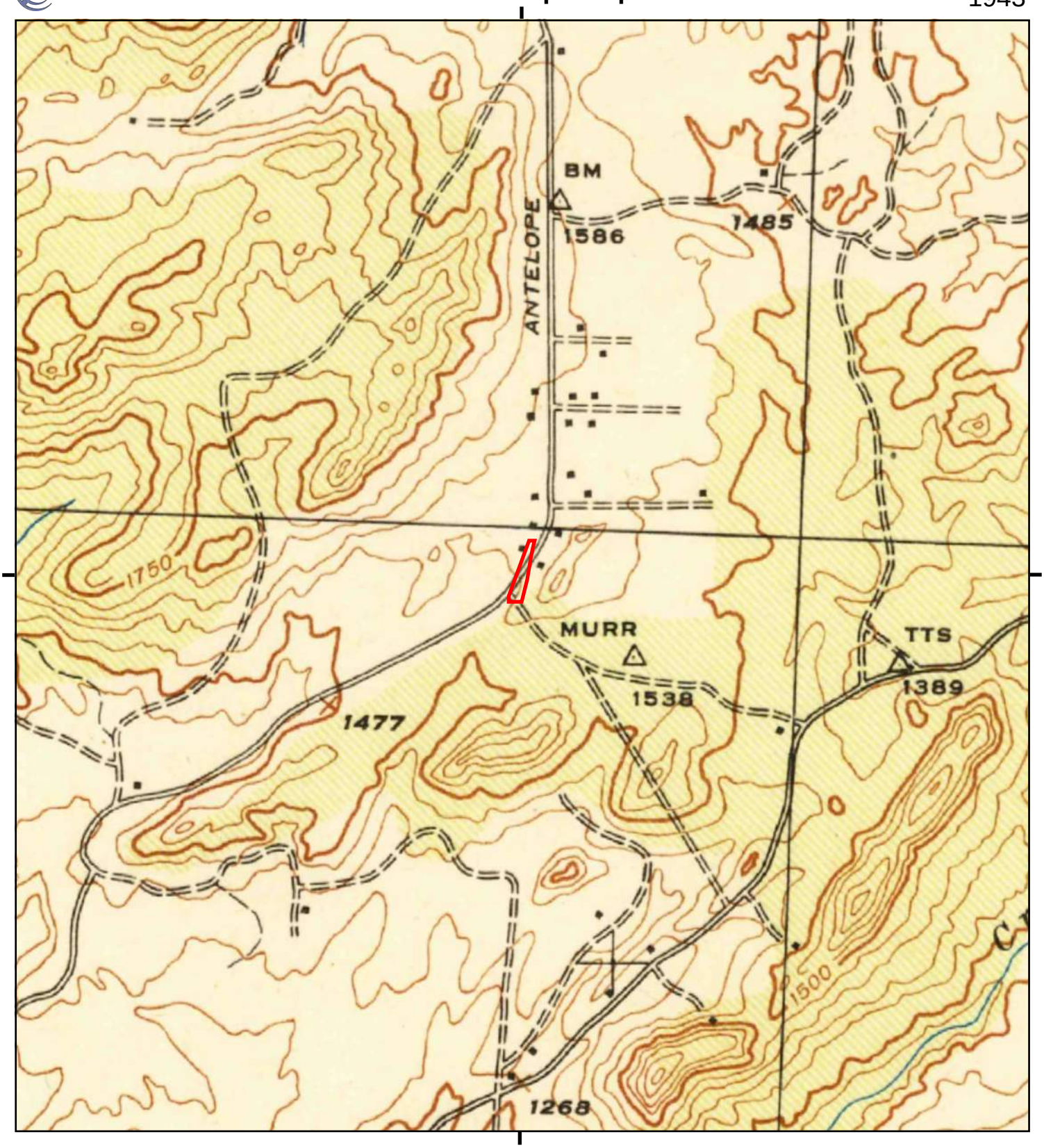

This report includes information from the following map sheet(s).

0 Miles 0.25 0.5 1 1.5

NW N NE
W E
SW S SE

TP, Murrieta, 1943, 15-minute

SITE NAME: CK-17 LP
ADDRESS: Clinton Keith Road/Antelope Road
Murrieta, CA 92563
CLIENT: IWS Environmental

N

Historical Topo Map

1942

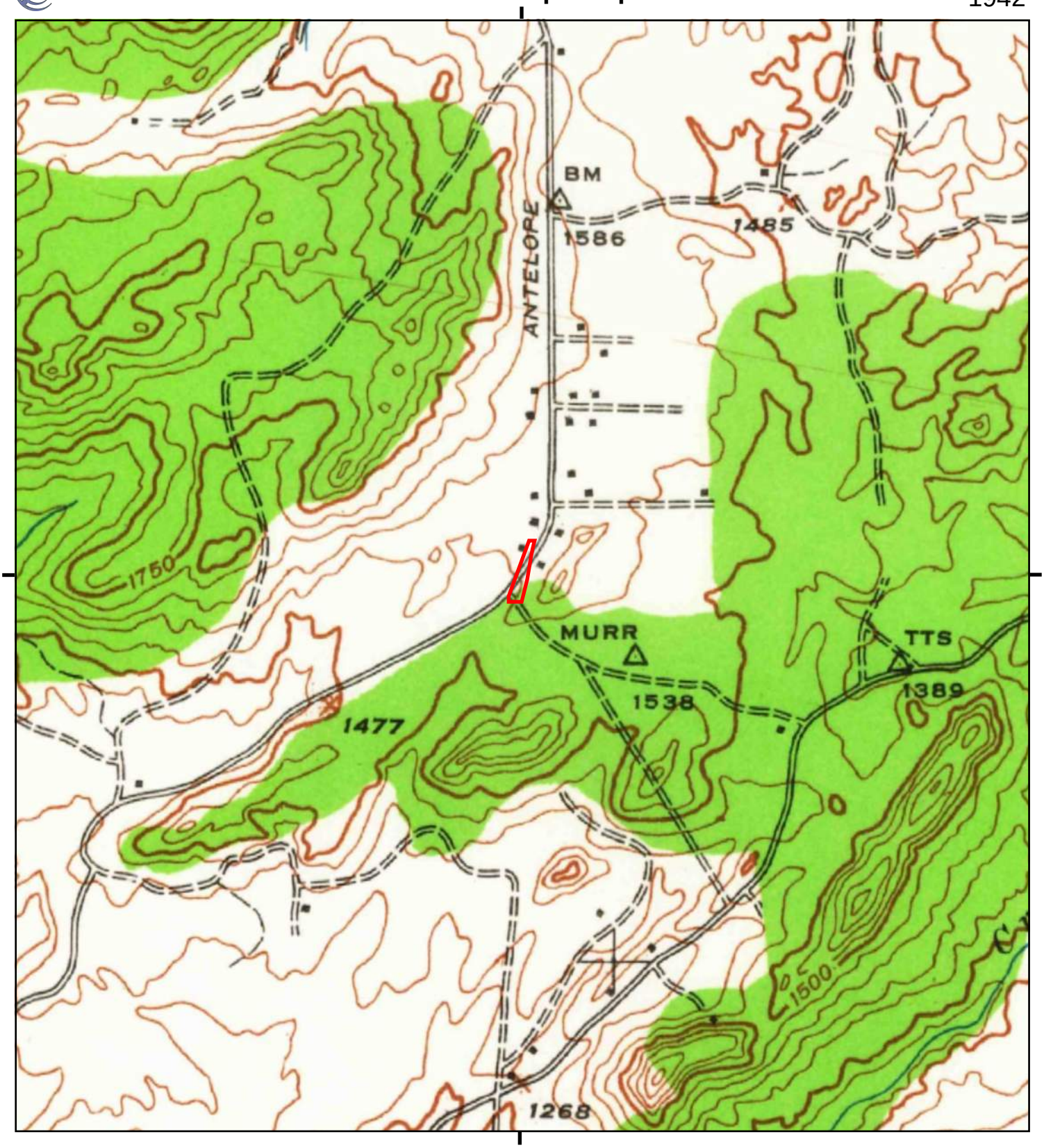

This report includes information from the following map sheet(s).

0 Miles 0.25 0.5 1 1.5

NW N NE
W E
SW S SE

TP, Murrieta, 1942, 15-minute

SITE NAME: CK-17 LP
ADDRESS: Clinton Keith Road/Antelope Road
Murrieta, CA 92563
CLIENT: IWS Environmental

N

Historical Topo Map

1901

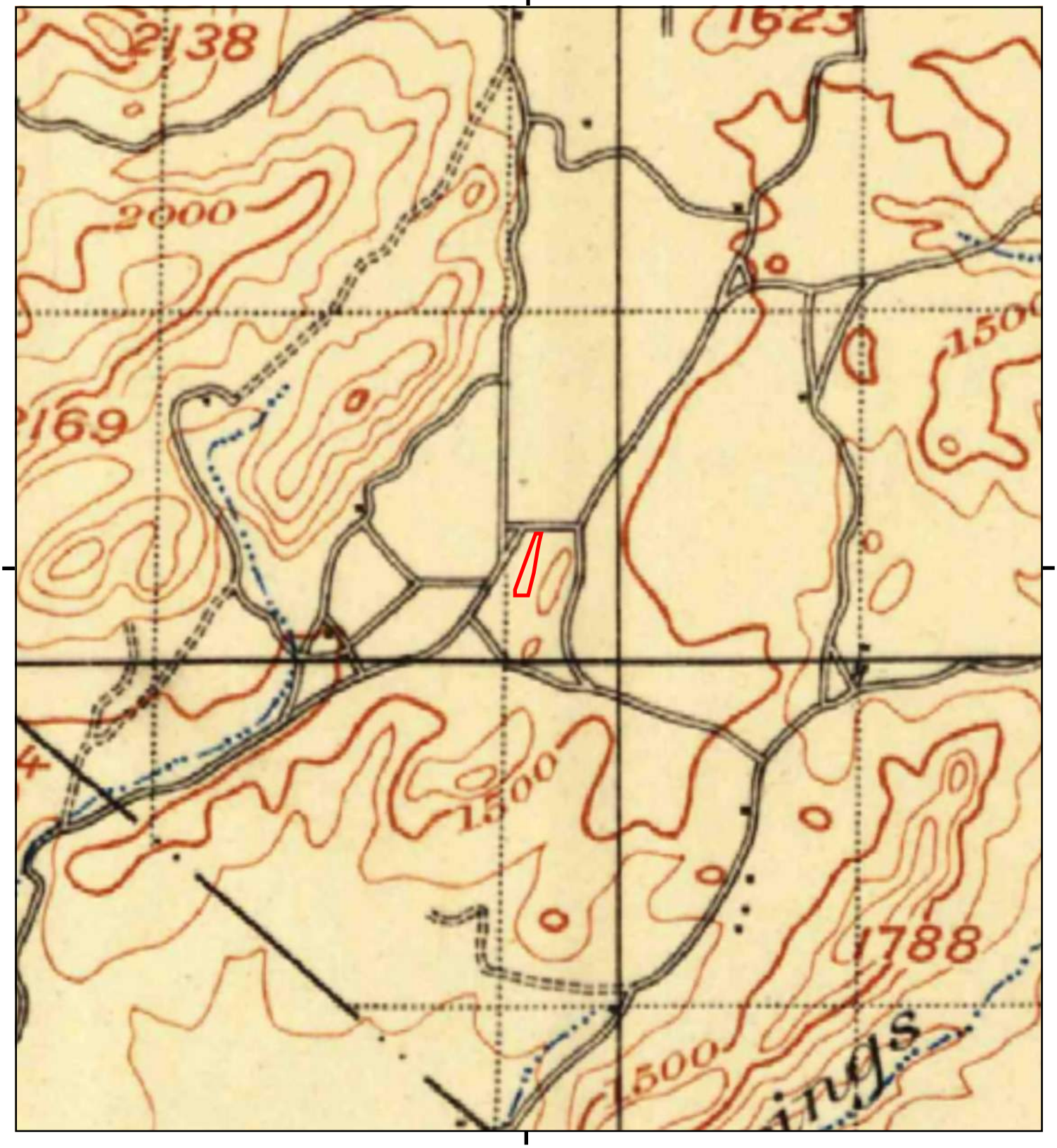

This report includes information from the following map sheet(s).

0 Miles 0.25 0.5 1 1.5

NW N NE
W E
SW S SE

TP, Elsinore, 1901, 30-minute

SITE NAME: CK-17 LP
ADDRESS: Clinton Keith Road/Antelope Road
Murrieta, CA 92563
CLIENT: IWS Environmental

N

CK-17 LP
Clinton Keith Road & Antelope Road
Murrieta, CA 92563

Inquiry Number: 5006353.5
July 31, 2017

The EDR-City Directory Image Report

Environmental Data Resources Inc

6 Armstrong Road
Shelton, CT 06484
800.352.0050
www.edrnet.com

TABLE OF CONTENTS

SECTION

Executive Summary

Findings

City Directory Images

Thank you for your business.
Please contact EDR at 1-800-352-0050
with any questions or comments.

Disclaimer - Copyright and Trademark Notice

This Report contains certain information obtained from a variety of public and other sources reasonably available to Environmental Data Resources, Inc. It cannot be concluded from this Report that coverage information for the target and surrounding properties does not exist from other sources. **NO WARRANTY EXPRESSED OR IMPLIED, IS MADE WHATSOEVER IN CONNECTION WITH THIS REPORT. ENVIRONMENTAL DATA RESOURCES, INC. SPECIFICALLY DISCLAIMS THE MAKING OF ANY SUCH WARRANTIES, INCLUDING WITHOUT LIMITATION, MERCHANTABILITY OR FITNESS FOR A PARTICULAR USE OR PURPOSE. ALL RISK IS ASSUMED BY THE USER. IN NO EVENT SHALL ENVIRONMENTAL DATA RESOURCES, INC. BE LIABLE TO ANYONE, WHETHER ARISING OUT OF ERRORS OR OMISSIONS, NEGLIGENCE, ACCIDENT OR ANY OTHER CAUSE, FOR ANY LOSS OR DAMAGE, INCLUDING, WITHOUT LIMITATION, SPECIAL, INCIDENTAL, CONSEQUENTIAL, OR EXEMPLARY DAMAGES. ANY LIABILITY ON THE PART OF ENVIRONMENTAL DATA RESOURCES, INC. IS STRICTLY LIMITED TO A REFUND OF THE AMOUNT PAID FOR THIS REPORT.** Purchaser accepts this Report "AS IS". Any analyses, estimates, ratings, environmental risk levels or risk codes provided in this Report are provided for illustrative purposes only, and are not intended to provide, nor should they be interpreted as providing any facts regarding, or prediction orforecast of, any environmental risk for any property. Only a Phase I Environmental Site Assessment performed by an environmental professional can provide information regarding the environmental risk for any property. Additionally, the information provided in this Report is not to be construed as legal advice.

Copyright 2017 by Environmental Data Resources, Inc. All rights reserved. Reproduction in any media or format, in whole or in part, of any report or map of Environmental Data Resources, Inc. or its affiliates is prohibited without prior written permission.

EDR and its logos (including Sanborn and Sanborn Map) are trademarks of Environmental Data Resources, Inc. or its affiliates. All other trademarks used herein are the property of their respective owners.

EXECUTIVE SUMMARY

DESCRIPTION

Environmental Data Resources, Inc.'s (EDR) City Directory Report is a screening tool designed to assist environmental professionals in evaluating potential liability on a target property resulting from past activities. EDR's City Directory Report includes a search of available city directory data at 5 year intervals.

RESEARCH SUMMARY

The following research sources were consulted in the preparation of this report. A check mark indicates where information was identified in the source and provided in this report.

Year	*Target Street*	*Cross Street*	*Source*
2013	☑	☑	Cole Information Services
2008	☑	☑	Cole Information Services
2003	☑	☑	Cole Information Services
1999	☑	☑	Cole Information Services
1995	☑	☐	Cole Information Services
1992	☐	☐	Cole Information Services
1990	☑	☑	Haines Criss-Cross Directory
1985	☑	☑	Haines Criss-Cross Directory
1980	☑	☑	Haines Criss-Cross Directory
1975	☑	☐	Haines Criss-Cross Directory

RECORD SOURCES

EDR is licensed to reproduce certain City Directory works by the copyright holders of those works. The purchaser of this EDR City Directory Report may include it in report(s) delivered to a customer. Reproduction of City Directories without permission of the publisher or licensed vendor may be a violation of copyright.

FINDINGS

TARGET PROPERTY STREET

Clinton Keith Road & Antelope Road
Murrieta, CA 92563

Year	*CD Image*	*Source*	
ANTELOPE RD			
2013	pg A1	Cole Information Services	
2008	pg A3	Cole Information Services	
2003	pg A5	Cole Information Services	
1999	pg A7	Cole Information Services	
1995	pg A9	Cole Information Services	
1992	-	Cole Information Services	Target and Adjoining not listed in Source
1990	pg A10	Haines Criss-Cross Directory	
1985	pg A12	Haines Criss-Cross Directory	
1980	pg A14	Haines Criss-Cross Directory	
1975	pg A16	Haines Criss-Cross Directory	

FINDINGS

CROSS STREETS

Year	*CD Image*	*Source*	
CLINTON KEITH RD			
2013	pg. A2	Cole Information Services	
2008	pg. A4	Cole Information Services	
2003	pg. A6	Cole Information Services	
1999	pg. A8	Cole Information Services	
1995	-	Cole Information Services	Target and Adjoining not listed in Source
1992	-	Cole Information Services	Target and Adjoining not listed in Source
1990	pg. A11	Haines Criss-Cross Directory	
1985	pg. A13	Haines Criss-Cross Directory	
1980	pg. A15	Haines Criss-Cross Directory	
1975	-	Haines Criss-Cross Directory	Street not listed in Source

City Directory Images

Target Street	Cross Street	Source
✓	-	Cole Information Services

ANTELOPE RD 2013

33040	ANTELOPE CLEANERS
	HOLE N ONE DONUTS & BAGELS
	J J SUSHI
	NAILSANDSPACOM
	SUBMARINA CALIFORNIA SUBS
	WORLD CLASS MIXED MARTIAL ARTS CENTE
33050	ANGEL CARE PET HOSPITAL
	PREPAID TELECONNECT INC
	PRESTIGE DENTAL GROUP
	SCHIEFFER REAL ESTATE GRP INC
	WOOD ROCK FIRE PIZZERIA
33060	WALGREENS
33070	SCOTT MURRIETS SERVICE STATION L
33080	JACK IN THE BOX
33250	JOHN HARRISON
33275	PUBLIC STORAGE
33300	JOHN HARRISON
34150	ALL ACCESS EQUIPMENT RENTALS INC
	ALL CLEAN SWEEPING INC
	GUTTERS N COVERS INC
	MINEGAR CONTRACTING
	QUICK COVERS
	SAFETY RAILS OF CALIFORNIA
34250	MISAEL PEREZ
	SUNRIZE STAGING INC
34470	RONALD GERVAIS
34510	OCCUPANT UNKNOWN
34515	DONALD ROMERO
34520	ASHLEY LOPEZ
34888	MARK JOSEFSEN
34970	OCCUPANT UNKNOWN
35400	TRANSIT SALES INTERNATIONAL
35600	OCCUPANT UNKNOWN

Target Street	Cross Street	Source
-	✓	Cole Information Services

CLINTON KEITH RD 2013

27584	MOUNTAIN VIEW TIRE & SERVICE
27596	DEL TACO
27690	BANK OF AMERICA
27714	WALGREENS
27722	GREEN ORCHARD CLEANERS
	ORCHARD BARBER SHOP
27818	STARBUCKS COFFEE
	TARGET
27826	DIXIELINE LUMBER PROBUILD
27890	ANTON BRISKI
	CRAIG PLOTT
	EDWARD VILLANUEVA
	GARY GALBRAITH
	GAYNELLE MANUEL
	GILES KENNEDY
	JOHN TEW
	JUICE IT UP
	MANUEL GIL
	MICHAEL WOODWARD
	NADIA GUIRGUIS
	RACHEL ROMAN
	SHANE EDINGER
	SKYLAR LEWIS
	STARBUCKS COFFEE
	THE UPS STORE
	VERMA SUBWAY
	XTREME FROZEN YOGURT
28251	MURRIETA VALLEY UNIFIED SCHOOL DISTR
28680	PAUL BAIMBRIDGE

Target Street	Cross Street	Source
✓	-	Cole Information Services

ANTELOPE RD 2008

33250	JOHN HARRISON
33275	HERITAGE SELF STORAGE LLC
	PUBLIC STORAGE
33300	DOLORES HARRISON
34150	ABIGAIL WRIGHT
	E D IRON WORKS
34250	OCCUPANT UNKNOWN
34470	RONALD GERVAIS
34510	OCCUPANT UNKNOWN
34515	DONALD ROMERO
34520	EDGAR HERNANDEZ
34970	OCCUPANT UNKNOWN
35246	FERGUSON WATERWORKS
	STOCK BUILDING SUPPLY INC
35400	TRANSIT SALES INTERNATIONAL
35500	OCCUPANT UNKNOWN
35530	PHIL NYE
35600	OCCUPANT UNKNOWN

Target Street	Cross Street	Source
-	✓	Cole Information Services

CLINTON KEITH RD 2008

27826	DIXIELINE LUMBER
27890	STARBUCKS CORP
	THE UPS STORE
28251	VISTA MURRIETA HIGH SCHOOL
28680	JOACHIM BEGHER

Target Street	Cross Street	Source
✓	-	Cole Information Services

ANTELOPE RD 2003

33250	JOHN HARRISON
33300	DOLORES HARRISON
34010	KARL SCANLAN
34150	ABIGAIL WRIGHT
	LILLIAN THOMPSON
	WRIGHT IRONWORKS
34250	CANYON SPRINGS NRSRY & LNDSCP
	CONTRACTORS STORAGE SYSTEMS
	JAMES WADE
34510	AMY SPERA
34515	DONALD ROMERO
34520	DAVID HILL
34888	JOHN MCGRATH
34970	DARRELL WOOD
35070	BEDON CONSTRUCTION INC
	DONALD PARKER
35246	MARK HARRISON
35400	CARSON EQUIPMENT
	TRANSIT SALES INTERNATIONAL
35500	DAWN RENNER
35530	OCCUPANT UNKNOWN
35600	OCCUPANT UNKNOWN

Target Street	Cross Street	Source
-	✓	Cole Information Services

CLINTON KEITH RD 2003

28680 JOACHIM BEGHER

Target Street	Cross Street	Source
✓	-	Cole Information Services

ANTELOPE RD 1999

33250	JOHN HARRISON
33300	JOHN HARRISON
34150	ABIGAIL WRIGHT
34470	RONALD GERVAIS
34515	DONALD ROMERO
34520	EDGAR HERNANDEZ
35246	AMERICAN RENT A FENCE
35400	CARSON EQUIPMENT
35530	PHIL NYE

Target Street	Cross Street	Source
-	✓	Cole Information Services

CLINTON KEITH RD 1999

27890 KELLY DUTRA
28680 JOACHIM BEGHER

Target Street	Cross Street	Source
✓	-	Cole Information Services

ANTELOPE RD 1995

34888 MCGRATH, JOHN L
35400 CARSON 6CS EQUIP RENTAL
35501 BARNES, ROBERT K

Target Street	Cross Street	Source
✓	-	Haines Criss-Cross Directory

ANTELOPE RD 1990

25740	OTT Kenny	657-6151	+0
25754	KEARNS H Danl	657-1381	9
25755	XXXX	00	
25764	MOREAU Douglas	699-0404	+0
	MOREAU Douglas	943-0104	+0
25766	XXXX	00	
25889	PETERSON Betty	657-3083	2
25890	*ROMOLAND ELEM SC	657-5245	+0
	*ROMOLAND ELEM SC	657-0688	+0
	*ROMOLAND ELEM SC	657-9077	+0
	*ROMOLAND HEADSTART	657-2425	6
	*ROMOLAND SC DIST	657-0779	+0
25926	*TOMMY TICKLES TOWNG	943-2129	7

ZIP CODE 92355

30500	XXXX	00	
31550	XXXX	00	
34010	SMITH A F	679-1064	
34150	MOREHOUSE G H	679-5218	
34250	*CANYON SPRGS NRSRY	679-2509	+0
	WADE Jas	679-4027	+0
	WADE Shanna	679-4027	+0
34270	XXXX	00	
34510	PINKERTON Gary	672-4102	+0
34515	ROMERO Donald	672-4224	6
34870	CHAPPELL Roy C	679-3209	
34970	MCGRATH John L	679-1519	4
35070	OGILVIE Robt	679-7801	
35246	*BRAMAK CORP	672-1947	+0
35300	XXXX	00	
35400	*CARSONS 6CS EQUIP	672-1453	9
	SMITH Don	679-0731	+0
35500	XXXX	00	
35501	BARNES Robt K	679-5783	

* 14 BUS 64 RES 16 NEW

Target Street	Cross Street	Source
-	✓	Haines Criss-Cross Directory

CLINTON KEITH RD 1990

+CLINTON KEITH RD
(90) 92362 MURRIETA

32580	HERNDON Edward F	00	5
36325	*BEAR CREEK DVLP FAX	677-7248	+0
	*BEAR CRK DVLP ACCTN	677-9817	+0
	*BEAR CRK DVLP ADM	677-9819	+0
	*BEAR CRK DVLP CONST	677-7483	+0
	*BEAR CRK DVLP HSKPG	677-6061	+0
	*BEAR CRK DVLP INFO	677-9861	+0
	*BEAR CRK DVLP SALES	677-7487	+0
	*BEAR CRK DVLP SERV	677-9138	+0
*	8 BUS 1 RES	8 NEW	

Target Street	Cross Street	Source
✓	-	Haines Criss-Cross Directory

ANTELOPE RD 1985

25740	OTT KENNY	657-6151	9
25754	XXXX	00	
25755	FINE HORACE O	657-5758	2
25764	XXXX	00	
25766	ROBEY RANDALL	657-6594	0
25855	GRAHAM LAWRENCE	657-3428	+5
25887	PETTERSON TERESA	943-1600	4
25889	PETERSON BETTY	657-3083	2
25890	ROMOLAND SC SPCL ED	657-9077	+5
	ROMOLAND SCHOOL	657-0688	+5
25926	XXXX	00	
*	8 BUS 35 RES	9 NEW	

ANTELOPE RD 92381
SUN CITY

31550	ADAIR AUTOMOTIVE	679-7654	4
34010	SMITH A F	679-1064	0
34150	MOREHOUSE G H	679-5218	0
34270	XXXX	00	
34470	XXXX	00	
34510	VELASCO ROBT	679-0330	+5
34530	XXXX	00	
34870	CHAPPELL RAY C	679-3209	
34880	XXXX	00	
34970	MCGRATH JOHN L	679-1519	4
35070	OGILVIE BOB	679-7801	4
	OGILVIE PAUL	679-7801	
35085	XXXX	00	
35246	XXXX	00	
35501	BARNES ROBT K	679-5783	7
35530	NYE PHILIP L	679-1273	2
*	1 BUS 15 RES	1 NEW	

Target Street	Cross Street	Source
-	✓	Haines Criss-Cross Directory

CLINTON KEITH RD 1985

CLINTON KEITH RD 92395
WILDOMAR

23490	VANCAMP PHILIP JR	678-2867	9
23571	XXXX	00	
24855	STEELE CLAUDE W	677-5272	
	STEELE HELEN	677-5272	9
24881	XXXX	00	
25125	**SKY MESA TOOL CO**	**677-7887**	**+5**
	THOMAS OMA M	677-5171	+5
25450	**QUINTANA CONCRETE**	**674-7372**	**+5**
32179	XXXX	00	
32200	BURCHETT BOBBY J	678-3555	2
32250	ECKMAN E J	678-1356	9
32450	DAVENPORT JOE	678-2849	
	DAVENPORT KAREN	678-2849	8
32575	WRIGHT JEAN	678-5356	+5
32610	HILDE PHILLIP	677-6327	8
32625	HELASH JOHN	678-1881	1
33010	**BEAR CREEK LTD**	**677-7483**	**+5**
	BEAR CREEK LTD	**677-7487**	**+5**

* 4 BUS 14 RES 6 NEW

Target Street	Cross Street	Source
✓	-	Haines Criss-Cross Directory

ANTELOPE RD 1980

25670	GRIFFIN JESS H	657-3472	4
25740	OTT KENNY	657-6151	9
25754	KEARNS H DANL	657-1415	9
25764	TRUNK E F SR	657-6075	6
25766	ROBEY JAS	657-6594	+0
25855	XXXX	00	
25890*	ROMOLAND SCHOOL	657-2461	+0
*	3 BUS 24 RES	6 NEW	

ANTELOPE RD 92381 SUN CITY

32509	XXXX	00	
34010	SMITH A F	679-1064	+0
34150	MOREHOUSE G H	679-5218	+0
34270	XXXX	00	
34470	MEHAS TED	679-3208	8
34530	ALVAREZ JOHN	679-2980	+0
	RIZZO GEORGE	679-3142	9
34970	MGCRATH S A	679-2809	
35070	OGILVIE DARLENE	679-7801	+0
35085	XXXX	00	
35246	KLURE A SCOTT	679-6518	7
35501	BARNES ROBT K	679-5783	7
35530	XXXX	00	
35931	WESTBROOK RICHARD	679-1771	8
*	0 BUS 14 RES	4 NEW	

Target Street	Cross Street	Source
-	✓	Haines Criss-Cross Directory

CLINTON KEITH RD 1980

CLINTON KEITH RD 92395
WILDOMAR

23490	VANCAMP PHILIP JR	678-2867	9
23571	ODONNELL LLOYD E	678-2622	7
24855	STEELE CLAUDE W	677-5272	9
	STEELE HELEN	677-5272	9
24881	FATINO LAWRENCE E	677-5263	9
25450	BARNETTE JAS M SGT	677-5464	8
32179	OLIVER HUBERT L	678-1491	+0
32250	ECKMAN E J	678-1356	9
32450	DAVENPORT JOE	678-2849	8
	DAVENPORT KAREN	678-2849	8
32610	HILDE PHILLIP	677-6327	8

★ 0 BUS 11 RES 1 NEW

Target Street	Cross Street	Source
✓	-	Haines Criss-Cross Directory

ANTELOPE RD 1975

```
25764   XXXX                    00
25887 PEREZ NAZARIO             657-7295+5
25889*CARTER NEAL LNDSCPG657-3220
25926 ADAME NAT                 657-4886
      ELLER JAY                 657-3963+5
 NO #*ROMOLAND SCHOOL           657-2461
     *    3 BUS    21 RES      6 NEW

ANTELOPE RD  92380  ROMOLAND

      MENIFEE AREA

32509 WEBER BILL                679-1511
34150 MOREHOUSE G H             679-4037
34270 CASTILLO G                679-4404+5
34470 MEHAS MINNA               679-3208+5
34970 MCGRATH S A               679-2809
35070 EVANS LETA MRS            679-3109+5
35085 GREER EVERETT             679-3190
35246 SANDERS ROBT              679-3709
35530 DIVINE L L                679-2990
     *    0 BUS     9 RES      3 NEW
```

Appendix C

Regulatory Records Documentation (with EDR Database Searches)

CK-17 LP
Clinton Keith Road/Antelope Road
Murrieta, CA 92563

Inquiry Number: 5006353.2s
July 27, 2017

The EDR Radius Map™ Report with GeoCheck®

6 Armstrong Road, 4th floor
Shelton, CT 06484
Toll Free: 800.352.0050
www.edrnet.com

TABLE OF CONTENTS

SECTION	PAGE
Executive Summary	ES1
Overview Map	2
Detail Map	3
Map Findings Summary	4
Map Findings	8
Orphan Summary	28
Government Records Searched/Data Currency Tracking	GR-1

GEOCHECK ADDENDUM

Physical Setting Source Addendum	A-1
Physical Setting Source Summary	A-2
Physical Setting SSURGO Soil Map	A-5
Physical Setting Source Map	A-14
Physical Setting Source Map Findings	A-16
Physical Setting Source Records Searched	PSGR-1

Thank you for your business.
Please contact EDR at 1-800-352-0050
with any questions or comments.

Disclaimer - Copyright and Trademark Notice

This Report contains certain information obtained from a variety of public and other sources reasonably available to Environmental Data Resources, Inc. It cannot be concluded from this Report that coverage information for the target and surrounding properties does not exist from other sources. **NO WARRANTY EXPRESSED OR IMPLIED, IS MADE WHATSOEVER IN CONNECTION WITH THIS REPORT. ENVIRONMENTAL DATA RESOURCES, INC. SPECIFICALLY DISCLAIMS THE MAKING OF ANY SUCH WARRANTIES, INCLUDING WITHOUT LIMITATION, MERCHANTABILITY OR FITNESS FOR A PARTICULAR USE OR PURPOSE. ALL RISK IS ASSUMED BY THE USER. IN NO EVENT SHALL ENVIRONMENTAL DATA RESOURCES, INC. BE LIABLE TO ANYONE, WHETHER ARISING OUT OF ERRORS OR OMISSIONS, NEGLIGENCE, ACCIDENT OR ANY OTHER CAUSE, FOR ANY LOSS OF DAMAGE, INCLUDING, WITHOUT LIMITATION, SPECIAL, INCIDENTAL, CONSEQUENTIAL, OR EXEMPLARY DAMAGES. ANY LIABILITY ON THE PART OF ENVIRONMENTAL DATA RESOURCES, INC. IS STRICTLY LIMITED TO A REFUND OF THE AMOUNT PAID FOR THIS REPORT.** Purchaser accepts this Report "AS IS". Any analyses, estimates, ratings, environmental risk levels or risk codes provided in this Report are provided for illustrative purposes only, and are not intended to provide, nor should they be interpreted as providing any facts regarding, or prediction or forecast of, any environmental risk for any property. Only a Phase I Environmental Site Assessment performed by an environmental professional can provide information regarding the environmental risk for any property. Additionally, the information provided in this Report is not to be construed as legal advice.

Copyright 2017 by Environmental Data Resources, Inc. All rights reserved. Reproduction in any media or format, in whole or in part, of any report or map of Environmental Data Resources, Inc., or its affiliates, is prohibited without prior written permission.

EDR and its logos (including Sanborn and Sanborn Map) are trademarks of Environmental Data Resources, Inc. or its affiliates. All other trademarks used herein are the property of their respective owners.

EXECUTIVE SUMMARY

A search of available environmental records was conducted by Environmental Data Resources, Inc (EDR). The report was designed to assist parties seeking to meet the search requirements of EPA's Standards and Practices for All Appropriate Inquiries (40 CFR Part 312), the ASTM Standard Practice for Environmental Site Assessments (E 1527-13) or custom requirements developed for the evaluation of environmental risk associated with a parcel of real estate.

TARGET PROPERTY INFORMATION

ADDRESS

CLINTON KEITH ROAD/ANTELOPE ROAD
MURRIETA, CA 92563

COORDINATES

Latitude (North):	33.5999020 - 33˚ 35' 59.64''
Longitude (West):	117.1722140 - 117˚ 10' 19.97''
Universal Tranverse Mercator:	Zone 11
UTM X (Meters):	484021.9
UTM Y (Meters):	3717615.5
Elevation:	1538 ft. above sea level

USGS TOPOGRAPHIC MAP ASSOCIATED WITH TARGET PROPERTY

Target Property Map:	5641304 MURRIETA, CA
Version Date:	2012

AERIAL PHOTOGRAPHY IN THIS REPORT

Portions of Photo from:	20140603
Source:	USDA

MAPPED SITES SUMMARY

Target Property Address:
CLINTON KEITH ROAD/ANTELOPE ROAD
MURRIETA, CA 92563

Click on Map ID to see full detail.

MAP ID	SITE NAME	ADDRESS	DATABASE ACRONYMS	RELATIVE ELEVATION	DIST (ft. & mi.) DIRECTION
1	NORTH COUNTY SAND &		US MINES	Higher	1028, 0.195, ENE
A2	CVS PHARMACY #17545	27818 CLINTON KEITH	RCRA-CESQG, FINDS, ECHO	Lower	1162, 0.220, WSW
A3	TARGET STORE T2499	27818 CLINTON KEITH	RCRA-SQG	Lower	1162, 0.220, WSW
4	WALGREENS #11475	27714 CLINTON KEITH	RCRA-CESQG	Lower	1265, 0.240, West
5	BAXTER ROAD ELEMENTA	BAXTER ROAD AND MEAD	ENVIROSTOR, SCH	Lower	4808, 0.911, NNE

EXECUTIVE SUMMARY

TARGET PROPERTY SEARCH RESULTS

The target property was not listed in any of the databases searched by EDR.

DATABASES WITH NO MAPPED SITES

No mapped sites were found in EDR's search of available ("reasonably ascertainable ") government records either on the target property or within the search radius around the target property for the following databases:

STANDARD ENVIRONMENTAL RECORDS

Federal NPL site list

NPL ..... National Priority List
Proposed NPL ..... Proposed National Priority List Sites
NPL LIENS ..... Federal Superfund Liens

Federal Delisted NPL site list

Delisted NPL ..... National Priority List Deletions

Federal CERCLIS list

FEDERAL FACILITY ..... Federal Facility Site Information listing
SEMS ..... Superfund Enterprise Management System

Federal CERCLIS NFRAP site list

SEMS-ARCHIVE ..... Superfund Enterprise Management System Archive

Federal RCRA CORRACTS facilities list

CORRACTS ..... Corrective Action Report

Federal RCRA non-CORRACTS TSD facilities list

RCRA-TSDF ..... RCRA - Treatment, Storage and Disposal

Federal RCRA generators list

RCRA-LQG ..... RCRA - Large Quantity Generators

Federal institutional controls / engineering controls registries

LUCIS ..... Land Use Control Information System
US ENG CONTROLS ..... Engineering Controls Sites List
US INST CONTROL ..... Sites with Institutional Controls

Federal ERNS list

ERNS ..... Emergency Response Notification System

State- and tribal - equivalent NPL

RESPONSE..... State Response Sites

State and tribal landfill and/or solid waste disposal site lists

SWF/LF..... Solid Waste Information System

State and tribal leaking storage tank lists

LUST..... Geotracker's Leaking Underground Fuel Tank Report
INDIAN LUST..... Leaking Underground Storage Tanks on Indian Land
SLIC..... Statewide SLIC Cases

State and tribal registered storage tank lists

FEMA UST..... Underground Storage Tank Listing
UST..... Active UST Facilities
AST..... Aboveground Petroleum Storage Tank Facilities
INDIAN UST..... Underground Storage Tanks on Indian Land

State and tribal voluntary cleanup sites

INDIAN VCP..... Voluntary Cleanup Priority Listing
VCP..... Voluntary Cleanup Program Properties

State and tribal Brownfields sites

BROWNFIELDS..... Considered Brownfieds Sites Listing

ADDITIONAL ENVIRONMENTAL RECORDS

Local Brownfield lists

US BROWNFIELDS..... A Listing of Brownfields Sites

Local Lists of Landfill / Solid Waste Disposal Sites

WMUDS/SWAT..... Waste Management Unit Database
SWRCY..... Recycler Database
HAULERS..... Registered Waste Tire Haulers Listing
INDIAN ODI..... Report on the Status of Open Dumps on Indian Lands
DEBRIS REGION 9..... Torres Martinez Reservation Illegal Dump Site Locations
ODI..... Open Dump Inventory
IHS OPEN DUMPS..... Open Dumps on Indian Land

Local Lists of Hazardous waste / Contaminated Sites

US HIST CDL..... Delisted National Clandestine Laboratory Register
HIST Cal-Sites..... Historical Calsites Database
SCH..... School Property Evaluation Program
CDL..... Clandestine Drug Labs
Toxic Pits..... Toxic Pits Cleanup Act Sites

US CDL ..... National Clandestine Laboratory Register

Local Lists of Registered Storage Tanks

SWEEPS UST ..... SWEEPS UST Listing
HIST UST ..... Hazardous Substance Storage Container Database
CA FID UST ..... Facility Inventory Database

Local Land Records

LIENS ..... Environmental Liens Listing
LIENS 2 ..... CERCLA Lien Information
DEED ..... Deed Restriction Listing

Records of Emergency Release Reports

HMIRS ..... Hazardous Materials Information Reporting System
CHMIRS ..... California Hazardous Material Incident Report System
LDS ..... Land Disposal Sites Listing
MCS ..... Military Cleanup Sites Listing
SPILLS 90 ..... SPILLS 90 data from FirstSearch

Other Ascertainable Records

RCRA NonGen / NLR ..... RCRA - Non Generators / No Longer Regulated
FUDS ..... Formerly Used Defense Sites
DOD ..... Department of Defense Sites
SCRD DRYCLEANERS ..... State Coalition for Remediation of Drycleaners Listing
US FIN ASSUR ..... Financial Assurance Information
EPA WATCH LIST ..... EPA WATCH LIST
2020 COR ACTION ..... 2020 Corrective Action Program List
TSCA ..... Toxic Substances Control Act
TRIS ..... Toxic Chemical Release Inventory System
SSTS ..... Section 7 Tracking Systems
ROD ..... Records Of Decision
RMP ..... Risk Management Plans
RAATS ..... RCRA Administrative Action Tracking System
PRP ..... Potentially Responsible Parties
PADS ..... PCB Activity Database System
ICIS ..... Integrated Compliance Information System
FTTS ..... FIFRA/ TSCA Tracking System - FIFRA (Federal Insecticide, Fungicide, & Rodenticide Act)/TSCA (Toxic Substances Control Act)
MLTS ..... Material Licensing Tracking System
COAL ASH DOE ..... Steam-Electric Plant Operation Data
COAL ASH EPA ..... Coal Combustion Residues Surface Impoundments List
PCB TRANSFORMER ..... PCB Transformer Registration Database
RADINFO ..... Radiation Information Database
HIST FTTS ..... FIFRA/TSCA Tracking System Administrative Case Listing
DOT OPS ..... Incident and Accident Data
CONSENT ..... Superfund (CERCLA) Consent Decrees
INDIAN RESERV ..... Indian Reservations
FUSRAP ..... Formerly Utilized Sites Remedial Action Program
UMTRA ..... Uranium Mill Tailings Sites
LEAD SMELTERS ..... Lead Smelter Sites
US AIRS ..... Aerometric Information Retrieval System Facility Subsystem

EXECUTIVE SUMMARY

ABANDONED MINES	Abandoned Mines
FINDS	Facility Index System/Facility Registry System
UXO	Unexploded Ordnance Sites
ECHO	Enforcement & Compliance History Information
DOCKET HWC	Hazardous Waste Compliance Docket Listing
FUELS PROGRAM	EPA Fuels Program Registered Listing
CA BOND EXP. PLAN	Bond Expenditure Plan
Cortese	"Cortese" Hazardous Waste & Substances Sites List
CUPA Listings	CUPA Resources List
DRYCLEANERS	Cleaner Facilities
EMI	Emissions Inventory Data
ENF	Enforcement Action Listing
Financial Assurance	Financial Assurance Information Listing
HAZNET	Facility and Manifest Data
ICE	ICE
HIST CORTESE	Hazardous Waste & Substance Site List
HWP	EnviroStor Permitted Facilities Listing
HWT	Registered Hazardous Waste Transporter Database
MINES	Mines Site Location Listing
MWMP	Medical Waste Management Program Listing
NPDES	NPDES Permits Listing
PEST LIC	Pesticide Regulation Licenses Listing
PROC	Certified Processors Database
Notify 65	Proposition 65 Records
UIC	UIC Listing
WASTEWATER PITS	Oil Wastewater Pits Listing
WDS	Waste Discharge System
WIP	Well Investigation Program Case List

EDR HIGH RISK HISTORICAL RECORDS

EDR Exclusive Records

EDR MGP	EDR Proprietary Manufactured Gas Plants
EDR Hist Auto	EDR Exclusive Historic Gas Stations
EDR Hist Cleaner	EDR Exclusive Historic Dry Cleaners

EDR RECOVERED GOVERNMENT ARCHIVES

Exclusive Recovered Govt. Archives

RGA LF	Recovered Government Archive Solid Waste Facilities List
RGA LUST	Recovered Government Archive Leaking Underground Storage Tank

SURROUNDING SITES: SEARCH RESULTS

Surrounding sites were identified in the following databases.

Elevations have been determined from the USGS Digital Elevation Model and should be evaluated on a relative (not an absolute) basis. Relative elevation information between sites of close proximity should be field verified. Sites with an elevation equal to or higher than the target property have been differentiated below from sites with an elevation lower than the target property.
Page numbers and map identification numbers refer to the EDR Radius Map report where detailed data on individual sites can be reviewed.

Sites listed in ***bold italics*** are in multiple databases.

Unmappable (orphan) sites are not considered in the foregoing analysis.

EXECUTIVE SUMMARY

STANDARD ENVIRONMENTAL RECORDS

Federal RCRA generators list

RCRA-SQG: RCRAInfo is EPA's comprehensive information system, providing access to data supporting the Resource Conservation and Recovery Act (RCRA) of 1976 and the Hazardous and Solid Waste Amendments (HSWA) of 1984. The database includes selective information on sites which generate, transport, store, treat and/or dispose of hazardous waste as defined by the Resource Conservation and Recovery Act (RCRA). Small quantity generators (SQGs) generate between 100 kg and 1,000 kg of hazardous waste per month.

A review of the RCRA-SQG list, as provided by EDR, and dated 12/12/2016 has revealed that there is 1 RCRA-SQG site within approximately 0.25 miles of the target property.

Lower Elevation	Address	Direction / Distance	Map ID	Page
TARGET STORE T2499	27818 CLINTON KEITH	WSW 1/8 - 1/4 (0.220 mi.)	A3	17

RCRA-CESQG: RCRAInfo is EPA's comprehensive information system, providing access to data supporting the Resource Conservation and Recovery Act (RCRA) of 1976 and the Hazardous and Solid Waste Amendments (HSWA) of 1984. The database includes selective information on sites which generate, transport, store, treat and/or dispose of hazardous waste as defined by the Resource Conservation and Recovery Act (RCRA). Conditionally exempt small quantity generators (CESQGs) generate less than 100 kg of hazardous waste, or less than 1 kg of acutely hazardous waste per month.

A review of the RCRA-CESQG list, as provided by EDR, and dated 12/12/2016 has revealed that there are 2 RCRA-CESQG sites within approximately 0.25 miles of the target property.

Lower Elevation	Address	Direction / Distance	Map ID	Page
CVS PHARMACY #17545	***27818 CLINTON KEITH***	***WSW 1/8 - 1/4 (0.220 mi.)***	***A2***	***14***
WALGREENS #11475	27714 CLINTON KEITH	W 1/8 - 1/4 (0.240 mi.)	4	23

State- and tribal - equivalent CERCLIS

ENVIROSTOR: The Department of Toxic Substances Control's (DTSC's) Site Mitigation and Brownfields Reuse Program's (SMBRP's) EnviroStor database identifes sites that have known contamination or sites for which there may be reasons to investigate further. The database includes the following site types: Federal Superfund sites (National Priorities List (NPL)); State Response, including Military Facilities and State Superfund; Voluntary Cleanup; and School sites. EnviroStor provides similar information to the information that was available in CalSites, and provides additional site information, including, but not limited to, identification of formerly-contaminated properties that have been released for reuse, properties where environmental deed restrictions have been recorded to prevent inappropriate land uses, and risk characterization information that is used to assess potential impacts to public health and the environment at contaminated sites.

A review of the ENVIROSTOR list, as provided by EDR, and dated 01/30/2017 has revealed that there is 1 ENVIROSTOR site within approximately 1 mile of the target property.

Lower Elevation	Address	Direction / Distance	Map ID	Page
BAXTER ROAD ELEMENTA Facility Id: 70000071	***BAXTER ROAD AND MEAD***	***NNE 1/2 - 1 (0.911 mi.)***	***5***	***25***

EXECUTIVE SUMMARY

Status: No Action Required

ADDITIONAL ENVIRONMENTAL RECORDS

Other Ascertainable Records

US MINES: Mines Master Index File. The source of this database is the Dept. of Labor, Mine Safety and Health Administration.

A review of the US MINES list, as provided by EDR, has revealed that there is 1 US MINES site within approximately 0.25 miles of the target property.

Equal/Higher Elevation	Address	Direction / Distance	Map ID	Page
NORTH COUNTY SAND &		ENE 1/8 - 1/4 (0.195 mi.)	1	8
Database: US MINES, Date of Government Version: 02/08/2017				

EXECUTIVE SUMMARY

There were no unmapped sites in this report.

OVERVIEW MAP - 5006353.2S

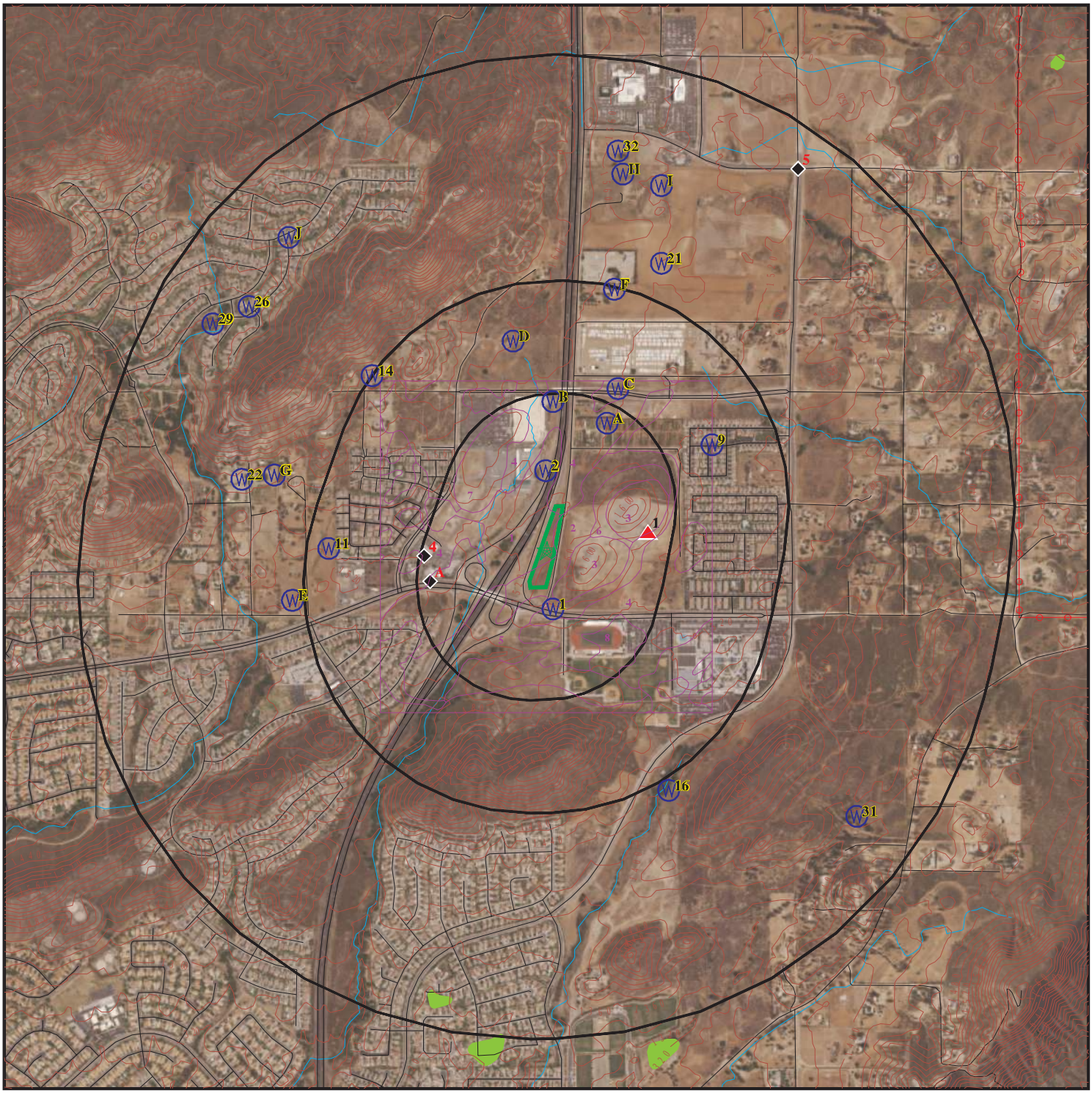

Target Property

Sites at elevations higher than or equal to the target property

Sites at elevations lower than the target property

Manufactured Gas Plants

National Priority List Sites

Dept. Defense Sites

0 1/4 1/2 1 Miles

Indian Reservations BIA

Power transmission lines

100-year flood zone

500-year flood zone

National Wetland Inventory

State Wetlands

Upgradient Area

Areas of Concern

This report includes Interactive Map Layers to display and/or hide map information. The legend includes only those icons for the default map view.

SITE NAME:	CK-17 LP	CLIENT:	IWS Environmental
ADDRESS:	Clinton Keith Road/Antelope Road Murrieta CA 92563	CONTACT:	Jim Bunck
		INQUIRY #:	5006353.2s
LAT/LONG:	33.599902 / 117.172214	DATE:	July 27, 2017 8:07 pm

Copyright © 2017 EDR, Inc. © 2015 TomTom Rel. 2015.

DETAIL MAP - 5006353.2S

Target Property

Sites at elevations higher than or equal to the target property

Sites at elevations lower than the target property

Manufactured Gas Plants

Sensitive Receptors

National Priority List Sites

Dept. Defense Sites

0 1/16 1/8 1/4 Miles

Indian Reservations BIA

100-year flood zone

500-year flood zone

Areas of Concern

This report includes Interactive Map Layers to display and/or hide map information. The legend includes only those icons for the default map view.

SITE NAME:	CK-17 LP	CLIENT:	IWS Environmental
ADDRESS:	Clinton Keith Road/Antelope Road Murrieta CA 92563	CONTACT:	Jim Bunck
		INQUIRY #:	5006353.2s
LAT/LONG:	33.599902 / 117.172214	DATE:	July 27, 2017 8:08 pm

Copyright © 2017 EDR, Inc. © 2015 TomTom Rel. 2015.

MAP FINDINGS SUMMARY

Database	Search Distance (Miles)	Target Property	< 1/8	1/8 - 1/4	1/4 - 1/2	1/2 - 1	> 1	Total Plotted
STANDARD ENVIRONMENTAL RECORDS								
Federal NPL site list								
NPL	1.000		0	0	0	0	NR	0
Proposed NPL	1.000		0	0	0	0	NR	0
NPL LIENS	0.001		0	NR	NR	NR	NR	0
Federal Delisted NPL site list								
Delisted NPL	1.000		0	0	0	0	NR	0
Federal CERCLIS list								
FEDERAL FACILITY	0.500		0	0	0	NR	NR	0
SEMS	0.500		0	0	0	NR	NR	0
Federal CERCLIS NFRAP site list								
SEMS-ARCHIVE	0.500		0	0	0	NR	NR	0
Federal RCRA CORRACTS facilities list								
CORRACTS	1.000		0	0	0	0	NR	0
Federal RCRA non-CORRACTS TSD facilities list								
RCRA-TSDF	0.500		0	0	0	NR	NR	0
Federal RCRA generators list								
RCRA-LQG	0.250		0	0	NR	NR	NR	0
RCRA-SQG	0.250		0	1	NR	NR	NR	1
RCRA-CESQG	0.250		0	2	NR	NR	NR	2
Federal institutional controls / engineering controls registries								
LUCIS	0.500		0	0	0	NR	NR	0
US ENG CONTROLS	0.500		0	0	0	NR	NR	0
US INST CONTROL	0.500		0	0	0	NR	NR	0
Federal ERNS list								
ERNS	0.001		0	NR	NR	NR	NR	0
State- and tribal - equivalent NPL								
RESPONSE	1.000		0	0	0	0	NR	0
State- and tribal - equivalent CERCLIS								
ENVIROSTOR	1.000		0	0	0	1	NR	1
State and tribal landfill and/or solid waste disposal site lists								
SWF/LF	0.500		0	0	0	NR	NR	0
State and tribal leaking storage tank lists								
LUST	0.500		0	0	0	NR	NR	0

MAP FINDINGS SUMMARY

Database	Search Distance (Miles)	Target Property	< 1/8	1/8 - 1/4	1/4 - 1/2	1/2 - 1	> 1	Total Plotted
INDIAN LUST	0.500		0	0	0	NR	NR	0
SLIC	0.500		0	0	0	NR	NR	0
State and tribal registered storage tank lists								
FEMA UST	0.250		0	0	NR	NR	NR	0
UST	0.250		0	0	NR	NR	NR	0
AST	0.250		0	0	NR	NR	NR	0
INDIAN UST	0.250		0	0	NR	NR	NR	0
State and tribal voluntary cleanup sites								
INDIAN VCP	0.500		0	0	0	NR	NR	0
VCP	0.500		0	0	0	NR	NR	0
State and tribal Brownfields sites								
BROWNFIELDS	0.500		0	0	0	NR	NR	0
ADDITIONAL ENVIRONMENTAL RECORDS								
Local Brownfield lists								
US BROWNFIELDS	0.500		0	0	0	NR	NR	0
Local Lists of Landfill / Solid Waste Disposal Sites								
WMUDS/SWAT	0.500		0	0	0	NR	NR	0
SWRCY	0.500		0	0	0	NR	NR	0
HAULERS	0.001		0	NR	NR	NR	NR	0
INDIAN ODI	0.500		0	0	0	NR	NR	0
DEBRIS REGION 9	0.500		0	0	0	NR	NR	0
ODI	0.500		0	0	0	NR	NR	0
IHS OPEN DUMPS	0.500		0	0	0	NR	NR	0
Local Lists of Hazardous waste / Contaminated Sites								
US HIST CDL	0.001		0	NR	NR	NR	NR	0
HIST Cal-Sites	1.000		0	0	0	0	NR	0
SCH	0.250		0	0	NR	NR	NR	0
CDL	0.001		0	NR	NR	NR	NR	0
Toxic Pits	1.000		0	0	0	0	NR	0
US CDL	0.001		0	NR	NR	NR	NR	0
Local Lists of Registered Storage Tanks								
SWEEPS UST	0.250		0	0	NR	NR	NR	0
HIST UST	0.250		0	0	NR	NR	NR	0
CA FID UST	0.250		0	0	NR	NR	NR	0
Local Land Records								
LIENS	0.001		0	NR	NR	NR	NR	0
LIENS 2	0.001		0	NR	NR	NR	NR	0
DEED	0.500		0	0	0	NR	NR	0
Records of Emergency Release Reports								
HMIRS	0.001		0	NR	NR	NR	NR	0

MAP FINDINGS SUMMARY

Database	Search Distance (Miles)	Target Property	< 1/8	1/8 - 1/4	1/4 - 1/2	1/2 - 1	> 1	Total Plotted
CHMIRS	0.001		0	NR	NR	NR	NR	0
LDS	0.001		0	NR	NR	NR	NR	0
MCS	0.001		0	NR	NR	NR	NR	0
SPILLS 90	0.001		0	NR	NR	NR	NR	0
Other Ascertainable Records								
RCRA NonGen / NLR	0.250		0	0	NR	NR	NR	0
FUDS	1.000		0	0	0	0	NR	0
DOD	1.000		0	0	0	0	NR	0
SCRD DRYCLEANERS	0.500		0	0	0	NR	NR	0
US FIN ASSUR	0.001		0	NR	NR	NR	NR	0
EPA WATCH LIST	0.001		0	NR	NR	NR	NR	0
2020 COR ACTION	0.250		0	0	NR	NR	NR	0
TSCA	0.001		0	NR	NR	NR	NR	0
TRIS	0.001		0	NR	NR	NR	NR	0
SSTS	0.001		0	NR	NR	NR	NR	0
ROD	1.000		0	0	0	0	NR	0
RMP	0.001		0	NR	NR	NR	NR	0
RAATS	0.001		0	NR	NR	NR	NR	0
PRP	0.001		0	NR	NR	NR	NR	0
PADS	0.001		0	NR	NR	NR	NR	0
ICIS	0.001		0	NR	NR	NR	NR	0
FTTS	0.001		0	NR	NR	NR	NR	0
MLTS	0.001		0	NR	NR	NR	NR	0
COAL ASH DOE	0.001		0	NR	NR	NR	NR	0
COAL ASH EPA	0.500		0	0	0	NR	NR	0
PCB TRANSFORMER	0.001		0	NR	NR	NR	NR	0
RADINFO	0.001		0	NR	NR	NR	NR	0
HIST FTTS	0.001		0	NR	NR	NR	NR	0
DOT OPS	0.001		0	NR	NR	NR	NR	0
CONSENT	1.000		0	0	0	0	NR	0
INDIAN RESERV	0.001		0	NR	NR	NR	NR	0
FUSRAP	1.000		0	0	0	0	NR	0
UMTRA	0.500		0	0	0	NR	NR	0
LEAD SMELTERS	0.001		0	NR	NR	NR	NR	0
US AIRS	0.001		0	NR	NR	NR	NR	0
US MINES	0.250		0	1	NR	NR	NR	1
ABANDONED MINES	0.001		0	NR	NR	NR	NR	0
FINDS	0.001		0	NR	NR	NR	NR	0
UXO	1.000		0	0	0	0	NR	0
ECHO	0.001		0	NR	NR	NR	NR	0
DOCKET HWC	0.001		0	NR	NR	NR	NR	0
FUELS PROGRAM	0.250		0	0	NR	NR	NR	0
CA BOND EXP. PLAN	1.000		0	0	0	0	NR	0
Cortese	0.500		0	0	0	NR	NR	0
CUPA Listings	0.250		0	0	NR	NR	NR	0
DRYCLEANERS	0.250		0	0	NR	NR	NR	0
EMI	0.001		0	NR	NR	NR	NR	0
ENF	0.001		0	NR	NR	NR	NR	0
Financial Assurance	0.001		0	NR	NR	NR	NR	0
HAZNET	0.001		0	NR	NR	NR	NR	0

MAP FINDINGS SUMMARY

Database	Search Distance (Miles)	Target Property	< 1/8	1/8 - 1/4	1/4 - 1/2	1/2 - 1	> 1	Total Plotted
ICE	0.001		0	NR	NR	NR	NR	0
HIST CORTESE	0.500		0	0	0	NR	NR	0
HWP	1.000		0	0	0	0	NR	0
HWT	0.250		0	0	NR	NR	NR	0
MINES	0.001		0	NR	NR	NR	NR	0
MWMP	0.250		0	0	NR	NR	NR	0
NPDES	0.001		0	NR	NR	NR	NR	0
PEST LIC	0.001		0	NR	NR	NR	NR	0
PROC	0.500		0	0	0	NR	NR	0
Notify 65	1.000		0	0	0	0	NR	0
UIC	0.001		0	NR	NR	NR	NR	0
WASTEWATER PITS	0.500		0	0	0	NR	NR	0
WDS	0.001		0	NR	NR	NR	NR	0
WIP	0.250		0	0	NR	NR	NR	0
EDR HIGH RISK HISTORICAL RECORDS								
EDR Exclusive Records								
EDR MGP	1.000		0	0	0	0	NR	0
EDR Hist Auto	0.125		0	NR	NR	NR	NR	0
EDR Hist Cleaner	0.125		0	NR	NR	NR	NR	0
EDR RECOVERED GOVERNMENT ARCHIVES								
Exclusive Recovered Govt. Archives								
RGA LF	0.001		0	NR	NR	NR	NR	0
RGA LUST	0.001		0	NR	NR	NR	NR	0
- Totals --		0	0	4	0	1	0	5

NOTES:

TP = Target Property

NR = Not Requested at this Search Distance

Sites may be listed in more than one database

1 ENE 1/8-1/4 0.195 mi. 1028 ft. | **NORTH COUNTY SAND & GRAVEL INC** | **US MINES** | **1016469089** **N/A**

RIVERSIDE (County), CA

Relative: Higher

Actual: 1554 ft.

US MINES:

Mine ID:	0405609
SIC code(s):	144200 000000 000000 000000 000000 000000
Entity name:	FAB-TECH 09
Company:	NORTH COUNTY SAND & GRAVEL INC
Status:	1
Status date:	20170104
Operation Class:	non-Coal Mining
Number of shops:	0
Number of plants:	0
Latitude:	33 36 02
Longitude:	117 10 06

Violations Details:

Violation Number:	8788088
Date Issued:	11/16/2015
Mine Status:	Intermittent
Status Date:	04/13/2015
Action Type:	104(a)
Date Abated:	11/16/2015
Citation/Order:	Citation
Sig and Sub Designation:	N
Proposed Penalty:	100.00
Paid Penalty:	100.00
Assessment Status code:	Closed
Assess. Case Status code:	Proposed
Assessment Amount:	100.00
Year:	2015

Violation Number:	6399880
Date Issued:	11/15/2007
Mine Status:	Intermittent
Status Date:	04/13/2015
Action Type:	104(a)
Date Abated:	11/29/2007
Citation/Order:	Citation
Sig and Sub Designation:	N
Proposed Penalty:	100.00
Paid Penalty:	100.00
Assessment Status code:	Closed
Assess. Case Status code:	Proposed
Assessment Amount:	100.00
Year:	2007

Violation Number:	6399879
Date Issued:	11/15/2007
Mine Status:	Intermittent
Status Date:	04/13/2015
Action Type:	104(a)
Date Abated:	11/29/2007
Citation/Order:	Citation
Sig and Sub Designation:	N
Proposed Penalty:	100.00

NORTH COUNTY SAND & GRAVEL INC (Continued) **1016469089**

Paid Penalty:	100.00
Assessment Status code:	Closed
Assess. Case Status code:	Proposed
Assessment Amount:	100.00
Year:	2007

Violation Number:	6440058
Date Issued:	10/15/2008
Mine Status:	Intermittent
Status Date:	04/13/2015
Action Type:	104(a)
Date Abated:	11/06/2008
Citation/Order:	Citation
Sig and Sub Designation:	N
Proposed Penalty:	100.00
Paid Penalty:	100.00
Assessment Status code:	Closed
Assess. Case Status code:	Proposed
Assessment Amount:	100.00
Year:	2008

Violation Number:	6440059
Date Issued:	10/15/2008
Mine Status:	Intermittent
Status Date:	04/13/2015
Action Type:	104(a)
Date Abated:	10/16/2008
Citation/Order:	Citation
Sig and Sub Designation:	Y
Proposed Penalty:	100.00
Paid Penalty:	100.00
Assessment Status code:	Closed
Assess. Case Status code:	Proposed
Assessment Amount:	100.00
Year:	2008

Violation Number:	6440057
Date Issued:	10/15/2008
Mine Status:	Intermittent
Status Date:	04/13/2015
Action Type:	104(a)
Date Abated:	10/15/2008
Citation/Order:	Citation
Sig and Sub Designation:	N
Proposed Penalty:	100.00
Paid Penalty:	100.00
Assessment Status code:	Closed
Assess. Case Status code:	Proposed
Assessment Amount:	100.00
Year:	2008

Violation Number:	6440060
Date Issued:	10/15/2008
Mine Status:	Intermittent
Status Date:	04/13/2015
Action Type:	104(a)
Date Abated:	10/16/2008

NORTH COUNTY SAND & GRAVEL INC (Continued) **1016469089**

Citation/Order:	Citation
Sig and Sub Designation:	Y
Proposed Penalty:	108.00
Paid Penalty:	108.00
Assessment Status code:	Closed
Assess. Case Status code:	Proposed
Assessment Amount:	108.00
Year:	2008

Violation Number:	6440061
Date Issued:	10/15/2008
Mine Status:	Intermittent
Status Date:	04/13/2015
Action Type:	104(a)
Date Abated:	11/03/2008
Citation/Order:	Citation
Sig and Sub Designation:	N
Proposed Penalty:	162.00
Paid Penalty:	162.00
Assessment Status code:	Closed
Assess. Case Status code:	Proposed
Assessment Amount:	162.00
Year:	2008

Violation Number:	6440056
Date Issued:	10/15/2008
Mine Status:	Intermittent
Status Date:	04/13/2015
Action Type:	104(a)
Date Abated:	10/15/2008
Citation/Order:	Citation
Sig and Sub Designation:	Y
Proposed Penalty:	243.00
Paid Penalty:	243.00
Assessment Status code:	Closed
Assess. Case Status code:	Proposed
Assessment Amount:	243.00
Year:	2008

Violation Number:	6440667
Date Issued:	09/02/2008
Mine Status:	Intermittent
Status Date:	04/13/2015
Action Type:	104(a)
Date Abated:	09/02/2008
Citation/Order:	Citation
Sig and Sub Designation:	N
Proposed Penalty:	100.00
Paid Penalty:	100.00
Assessment Status code:	Closed
Assess. Case Status code:	Proposed
Assessment Amount:	100.00
Year:	2008

Violation Number:	6440668
Date Issued:	09/02/2008
Mine Status:	Intermittent

NORTH COUNTY SAND & GRAVEL INC (Continued) **1016469089**

Status Date:	04/13/2015
Action Type:	104(a)
Date Abated:	09/02/2008
Citation/Order:	Citation
Sig and Sub Designation:	N
Proposed Penalty:	100.00
Paid Penalty:	100.00
Assessment Status code:	Closed
Assess. Case Status code:	Proposed
Assessment Amount:	100.00
Year:	2008

Violation Number:	8689853
Date Issued:	07/30/2013
Mine Status:	Intermittent
Status Date:	04/13/2015
Action Type:	104(a)
Date Abated:	08/01/2013
Citation/Order:	Citation
Sig and Sub Designation:	N
Proposed Penalty:	100
Paid Penalty:	100
Assessment Status code:	Closed
Assess. Case Status code:	Proposed
Assessment Amount:	100
Year:	2013

Violation Number:	6361752
Date Issued:	07/19/2004
Mine Status:	Intermittent
Status Date:	04/13/2015
Action Type:	104(a)
Date Abated:	07/20/2004
Citation/Order:	Citation
Sig and Sub Designation:	N
Proposed Penalty:	60.00
Paid Penalty:	60.00
Assessment Status code:	Closed
Assess. Case Status code:	Proposed
Assessment Amount:	60.00
Year:	2004

Violation Number:	6361751
Date Issued:	07/19/2004
Mine Status:	Intermittent
Status Date:	04/13/2015
Action Type:	104(a)
Date Abated:	07/21/2004
Citation/Order:	Citation
Sig and Sub Designation:	N
Proposed Penalty:	60.00
Paid Penalty:	60.00
Assessment Status code:	Closed
Assess. Case Status code:	Proposed
Assessment Amount:	60.00
Year:	2004

NORTH COUNTY SAND & GRAVEL INC (Continued) **1016469089**

Violation Number:	6361750
Date Issued:	07/19/2004
Mine Status:	Intermittent
Status Date:	04/13/2015
Action Type:	104(a)
Date Abated:	07/21/2004
Citation/Order:	Citation
Sig and Sub Designation:	N
Proposed Penalty:	60.00
Paid Penalty:	60.00
Assessment Status code:	Closed
Assess. Case Status code:	Proposed
Assessment Amount:	60.00
Year:	2004

Violation Number:	8607403
Date Issued:	07/11/2011
Mine Status:	Intermittent
Status Date:	04/13/2015
Action Type:	104(a)
Date Abated:	07/11/2011
Citation/Order:	Citation
Sig and Sub Designation:	Y
Proposed Penalty:	634.00
Paid Penalty:	634.00
Assessment Status code:	Closed
Assess. Case Status code:	Proposed
Assessment Amount:	634.00
Year:	2011

Violation Number:	8607402
Date Issued:	07/11/2011
Mine Status:	Intermittent
Status Date:	04/13/2015
Action Type:	104(a)
Date Abated:	07/11/2011
Citation/Order:	Citation
Sig and Sub Designation:	Y
Proposed Penalty:	634.00
Paid Penalty:	634.00
Assessment Status code:	Closed
Assess. Case Status code:	Proposed
Assessment Amount:	634.00
Year:	2011

Violation Number:	8781074
Date Issued:	05/29/2014
Mine Status:	Intermittent
Status Date:	04/13/2015
Action Type:	104(a)
Date Abated:	05/29/2014
Citation/Order:	Citation
Sig and Sub Designation:	Y
Proposed Penalty:	108.00
Paid Penalty:	108.00
Assessment Status code:	Closed
Assess. Case Status code:	Proposed

NORTH COUNTY SAND & GRAVEL INC (Continued) **1016469089**

Assessment Amount:	108.00
Year:	2014

Violation Number:	8781070
Date Issued:	05/28/2014
Mine Status:	Intermittent
Status Date:	04/13/2015
Action Type:	104(a)
Date Abated:	05/29/2014
Citation/Order:	Citation
Sig and Sub Designation:	Y
Proposed Penalty:	243.00
Paid Penalty:	243.00
Assessment Status code:	Closed
Assess. Case Status code:	Proposed
Assessment Amount:	243.00
Year:	2014

Violation Number:	8781073
Date Issued:	05/28/2014
Mine Status:	Intermittent
Status Date:	04/13/2015
Action Type:	104(a)
Date Abated:	05/29/2014
Citation/Order:	Citation
Sig and Sub Designation:	N
Proposed Penalty:	162.00
Paid Penalty:	162.00
Assessment Status code:	Closed
Assess. Case Status code:	Proposed
Assessment Amount:	162.00
Year:	2014

NORTH COUNTY SAND & GRAVEL INC (Continued) **1016469089**

Click this hyperlink while viewing on your computer to access
38 additional US_MINES: record(s) in the EDR Site Report.

A2 WSW 1/8-1/4 0.220 mi. 1162 ft.

CVS PHARMACY #17545
27818 CLINTON KEITH RD SUITE B
MURRIETA, CA 92562

RCRA-CESQG FINDS ECHO **1018273955 CAR000261685**

Site 1 of 2 in cluster A

Relative: Lower

Actual: 1522 ft.

RCRA-CESQG:

Date form received by agency:	03/29/2016
Facility name:	CVS PHARMACY #17545
Facility address:	27818 CLINTON KEITH RD SUITE B MURRIETA, CA 92562
EPA ID:	CAR000261685
Mailing address:	ONE CVS DRIVE WOONSOCKET, RI 02895
Contact:	NICOLE WILKINSON
Contact address:	ONE CVS DRIVE MAIL CODE 2340 WOONSOCKET, RI 02895
Contact country:	US
Contact telephone:	(401) 770-7132
Contact email:	NICOLE.WILKINSON@CVSHEALTH.COM
EPA Region:	09
Classification:	Conditionally Exempt Small Quantity Generator
Description:	Handler: generates 100 kg or less of hazardous waste per calendar month, and accumulates 1000 kg or less of hazardous waste at any time; or generates 1 kg or less of acutely hazardous waste per calendar month, and accumulates at any time: 1 kg or less of acutely hazardous waste; or 100 kg or less of any residue or contaminated soil, waste or other debris resulting from the cleanup of a spill, into or on any land or water, of acutely hazardous waste; or generates 100 kg or less of any residue or contaminated soil, waste or other debris resulting from the cleanup of a spill, into or on any land or water, of acutely hazardous waste during any calendar month, and accumulates at any time: 1 kg or less of acutely hazardous waste; or 100 kg or less of any residue or contaminated soil, waste or other debris resulting from the cleanup of a spill, into or on any land or water, of acutely hazardous waste

Owner/Operator Summary:

Owner/operator name:	TARGET CORPORATION
Owner/operator address:	Not reported Not reported
Owner/operator country:	US
Owner/operator telephone:	Not reported
Legal status:	Private
Owner/Operator Type:	Owner
Owner/Op start date:	07/22/2009
Owner/Op end date:	Not reported

Owner/operator name:	GARFIELD BEACH CVS, LLC
Owner/operator address:	Not reported Not reported
Owner/operator country:	US
Owner/operator telephone:	Not reported
Legal status:	Private

CVS PHARMACY #17545 (Continued) **1018273955**

Owner/Operator Type: Operator
Owner/Op start date: 12/16/2015
Owner/Op end date: Not reported

Handler Activities Summary:
U.S. importer of hazardous waste: No
Mixed waste (haz. and radioactive): No
Recycler of hazardous waste: No
Transporter of hazardous waste: No
Treater, storer or disposer of HW: No
Underground injection activity: No
On-site burner exemption: No
Furnace exemption: No
Used oil fuel burner: No
Used oil processor: No
User oil refiner: No
Used oil fuel marketer to burner: No
Used oil Specification marketer: No
Used oil transfer facility: No
Used oil transporter: No

. Waste code: 122
. Waste name: 122

. Waste code: 123
. Waste name: 123

. Waste code: 134
. Waste name: 134

. Waste code: 141
. Waste name: 141

. Waste code: 181
. Waste name: 181

. Waste code: 214
. Waste name: 214

. Waste code: 311
. Waste name: 311

. Waste code: 331
. Waste name: 331

. Waste code: 352
. Waste name: 352

. Waste code: 541
. Waste name: 541

. Waste code: 561
. Waste name: 561

. Waste code: 791
. Waste name: 791

CVS PHARMACY #17545 (Continued) **1018273955**

. Waste code: D001
. Waste name: IGNITABLE WASTE

. Waste code: D002
. Waste name: CORROSIVE WASTE

. Waste code: D007
. Waste name: CHROMIUM

. Waste code: D009
. Waste name: MERCURY

. Waste code: D010
. Waste name: SELENIUM

. Waste code: D011
. Waste name: SILVER

. Waste code: D024
. Waste name: M-CRESOL

. Waste code: P001
. Waste name: 2H-1-BENZOPYRAN-2-ONE, 4-HYDROXY-3-(3-OXO-1-PHENYLBUTYL)-, & SALTS, WHEN PRESENT AT CONCENTRATIONS GREATER THAN 0.3% (OR) WARFARIN, & SALTS, WHEN PRESENT AT CONCENTRATIONS GREATER THAN 0.3%

. Waste code: U034
. Waste name: ACETALDEHYDE, TRICHLORO- (OR) CHLORAL

. Waste code: U044
. Waste name: CHLOROFORM (OR) METHANE, TRICHLORO-

. Waste code: U122
. Waste name: FORMALDEHYDE

. Waste code: U129
. Waste name: CYCLOHEXANE, 1,2,3,4,5,6-HEXACHLORO-, (1ALPHA, 2ALPHA, 3BETA, 4ALPHA, 5ALPHA, 6BETA)- (OR) LINDANE

. Waste code: U188
. Waste name: PHENOL

. Waste code: U201
. Waste name: 1,3-BENZENEDIOL (OR) RESORCINOL

. Waste code: U205
. Waste name: SELENIUM SULFIDE (OR) SELENIUM SULFIDE SES2 (R,T)

Violation Status: No violations found

FINDS:

Registry ID: 110067712835

Environmental Interest/Information System
RCRAInfo is a national information system that supports the Resource Conservation and Recovery Act (RCRA) program through the tracking of events and activities related to facilities that generate, transport,

CVS PHARMACY #17545 (Continued) **1018273955**

and treat, store, or dispose of hazardous waste. RCRAInfo allows RCRA program staff to track the notification, permit, compliance, and corrective action activities required under RCRA.

Click this hyperlink while viewing on your computer to access additional FINDS: detail in the EDR Site Report.

ECHO:

Envid:	1018273955
Registry ID:	110067712835
DFR URL:	http://echo.epa.gov/detailed-facility-report?fid=110067712835

A3 WSW 1/8-1/4 0.220 mi. 1162 ft. **TARGET STORE T2499** **RCRA-SQG** **1014465414**
27818 CLINTON KEITH RD **CAR000218842**
MURRIETA, CA 92562

Site 2 of 2 in cluster A

Relative: Lower

Actual: 1522 ft.

RCRA-SQG:

Date form received by agency:	02/19/2016
Facility name:	TARGET STORE T2499
Facility address:	27818 CLINTON KEITH RD MURRIETA, CA 92562
EPA ID:	CAR000218842
Mailing address:	PO BOX 111 MINNEAPOLIS, MN 55440
Contact:	STEVE MUSSER
Contact address:	PO BOX 111 MINNEAPOLIS, MN 55440
Contact country:	US
Contact telephone:	(800) 587-2228
Contact email:	POC@TARGET.COM
EPA Region:	09
Classification:	Small Small Quantity Generator
Description:	Handler: generates more than 100 and less than 1000 kg of hazardous waste during any calendar month and accumulates less than 6000 kg of hazardous waste at any time; or generates 100 kg or less of hazardous waste during any calendar month, and accumulates more than 1000 kg of hazardous waste at any time

Owner/Operator Summary:

Owner/operator name:	TARGET CORPORATION
Owner/operator address:	Not reported Not reported
Owner/operator country:	Not reported
Owner/operator telephone:	Not reported
Legal status:	Private
Owner/Operator Type:	Operator
Owner/Op start date:	07/22/2009
Owner/Op end date:	Not reported

Owner/operator name:	TARGET CORPORATION
Owner/operator address:	PO BOX 111 MINNEAPOLIS, MN 55440
Owner/operator country:	US
Owner/operator telephone:	(800) 587-2228

TARGET STORE T2499 (Continued) **1014465414**

Legal status: Private
Owner/Operator Type: Owner
Owner/Op start date: 07/22/2009
Owner/Op end date: Not reported

Handler Activities Summary:
U.S. importer of hazardous waste: No
Mixed waste (haz. and radioactive): No
Recycler of hazardous waste: No
Transporter of hazardous waste: No
Treater, storer or disposer of HW: No
Underground injection activity: No
On-site burner exemption: No
Furnace exemption: No
Used oil fuel burner: No
Used oil processor: No
User oil refiner: No
Used oil fuel marketer to burner: No
Used oil Specification marketer: No
Used oil transfer facility: No
Used oil transporter: No

. Waste code: D001
. Waste name: IGNITABLE WASTE

. Waste code: D002
. Waste name: CORROSIVE WASTE

. Waste code: D004
. Waste name: ARSENIC

. Waste code: D005
. Waste name: BARIUM

. Waste code: D006
. Waste name: CADMIUM

. Waste code: D007
. Waste name: CHROMIUM

. Waste code: D008
. Waste name: LEAD

. Waste code: D009
. Waste name: MERCURY

. Waste code: D010
. Waste name: SELENIUM

. Waste code: D011
. Waste name: SILVER

. Waste code: D016
. Waste name: 2,4-D (2,4-DICHLOROPHENOXYACETIC ACID)

. Waste code: D018
. Waste name: BENZENE

TARGET STORE T2499 (Continued) **1014465414**

. Waste code: D024
. Waste name: M-CRESOL

. Waste code: D026
. Waste name: CRESOL

. Waste code: D035
. Waste name: METHYL ETHYL KETONE

. Waste code: P001
. Waste name: 2H-1-BENZOPYRAN-2-ONE, 4-HYDROXY-3-(3-OXO-1-PHENYLBUTYL)-, & SALTS, WHEN PRESENT AT CONCENTRATIONS GREATER THAN 0.3% (OR) WARFARIN, & SALTS, WHEN PRESENT AT CONCENTRATIONS GREATER THAN 0.3%

. Waste code: P042
. Waste name: 1,2-BENZENEDIOL, 4-[1-HYDROXY-2-(METHYLAMINO)ETHYL]-, (R)- (OR) EPINEPHRINE

. Waste code: P075
. Waste name: NICOTINE, & SALTS (OR) PYRIDINE, 3-(1-METHYL-2-PYRROLIDINYL)-,(S)-, & SALTS

. Waste code: P081
. Waste name: 1,2,3-PROPANETRIOL, TRINITRATE (R) (OR) NITROGLYCERINE (R)

. Waste code: U002
. Waste name: 2-PROPANONE (I) (OR) ACETONE (I)

. Waste code: U034
. Waste name: ACETALDEHYDE, TRICHLORO- (OR) CHLORAL

. Waste code: U035
. Waste name: BENZENEBUTANOIC ACID, 4-[BIS(2-CHLOROETHYL)AMINO]- (OR) CHLORAMBUCIL

. Waste code: U044
. Waste name: CHLOROFORM (OR) METHANE, TRICHLORO-

. Waste code: U058
. Waste name: 2H-1,3,2-OXAZAPHOSPHORIN-2-AMINE, N,N-BIS(2-CHLOROETHYL)TETRAHYDRO-, 2-OXIDE (OR) CYCLOPHOSPHAMIDE

. Waste code: U072
. Waste name: BENZENE, 1,4-DICHLORO- (OR) P-DICHLOROBENZENE

. Waste code: U122
. Waste name: FORMALDEHYDE

. Waste code: U129
. Waste name: CYCLOHEXANE, 1,2,3,4,5,6-HEXACHLORO-, (1ALPHA, 2ALPHA, 3BETA, 4ALPHA, 5ALPHA, 6BETA)- (OR) LINDANE

. Waste code: U150
. Waste name: L-PHENYLALANINE, 4-[BIS(2-CHLOROETHYL)AMINO]- (OR) MELPHALAN

. Waste code: U154
. Waste name: METHANOL (I) (OR) METHYL ALCOHOL (I)

TARGET STORE T2499 (Continued) **1014465414**

. Waste code: U188
. Waste name: PHENOL

. Waste code: U200
. Waste name: RESERPINE (OR) YOHIMBAN-16-CARBOXYLIC ACID, 11,17-DIMETHOXY-18-[(3,4,5-TRIMETHOXYBENZOYL)OXY]-, METHYL ESTER, (3BETA, 16BETA, 17ALPHA, 18BETA, 20ALPHA)-

. Waste code: U201
. Waste name: 1,3-BENZENEDIOL (OR) RESORCINOL

. Waste code: U279
. Waste name: CARBARYL (OR) 1-NAPHTHALENOL, METHYLCARBAMATE

Historical Generators:
Date form received by agency: 03/01/2014
Site name: TARGET STORE T2499
Classification: Small Quantity Generator

. Waste code: D001
. Waste name: IGNITABLE WASTE

. Waste code: D002
. Waste name: CORROSIVE WASTE

. Waste code: D003
. Waste name: REACTIVE WASTE

. Waste code: D004
. Waste name: ARSENIC

. Waste code: D005
. Waste name: BARIUM

. Waste code: D006
. Waste name: CADMIUM

. Waste code: D007
. Waste name: CHROMIUM

. Waste code: D008
. Waste name: LEAD

. Waste code: D009
. Waste name: MERCURY

. Waste code: D010
. Waste name: SELENIUM

. Waste code: D011
. Waste name: SILVER

. Waste code: D016
. Waste name: 2,4-D (2,4-DICHLOROPHENOXYACETIC ACID)

. Waste code: D018
. Waste name: BENZENE

TARGET STORE T2499 (Continued) **1014465414**

. Waste code: D024
. Waste name: M-CRESOL

. Waste code: D026
. Waste name: CRESOL

. Waste code: D028
. Waste name: 1,2-DICHLOROETHANE

. Waste code: D035
. Waste name: METHYL ETHYL KETONE

. Waste code: P001
. Waste name: 2H-1-BENZOPYRAN-2-ONE, 4-HYDROXY-3-(3-OXO-1-PHENYLBUTYL)-, & SALTS, WHEN PRESENT AT CONCENTRATIONS GREATER THAN 0.3% (OR) WARFARIN, & SALTS, WHEN PRESENT AT CONCENTRATIONS GREATER THAN 0.3%

. Waste code: P042
. Waste name: 1,2-BENZENEDIOL, 4-[1-HYDROXY-2-(METHYLAMINO)ETHYL]-, (R)- (OR) EPINEPHRINE

. Waste code: P075
. Waste name: NICOTINE, & SALTS (OR) PYRIDINE, 3-(1-METHYL-2-PYRROLIDINYL)-,(S)-, & SALTS

. Waste code: P081
. Waste name: 1,2,3-PROPANETRIOL, TRINITRATE (R) (OR) NITROGLYCERINE (R)

. Waste code: U002
. Waste name: 2-PROPANONE (I) (OR) ACETONE (I)

. Waste code: U034
. Waste name: ACETALDEHYDE, TRICHLORO- (OR) CHLORAL

. Waste code: U035
. Waste name: BENZENEBUTANOIC ACID, 4-[BIS(2-CHLOROETHYL)AMINO]- (OR) CHLORAMBUCIL

. Waste code: U044
. Waste name: CHLOROFORM (OR) METHANE, TRICHLORO-

. Waste code: U058
. Waste name: 2H-1,3,2-OXAZAPHOSPHORIN-2-AMINE, N,N-BIS(2-CHLOROETHYL)TETRAHYDRO-, 2-OXIDE (OR) CYCLOPHOSPHAMIDE

. Waste code: U072
. Waste name: BENZENE, 1,4-DICHLORO- (OR) P-DICHLOROBENZENE

. Waste code: U122
. Waste name: FORMALDEHYDE

. Waste code: U129
. Waste name: CYCLOHEXANE, 1,2,3,4,5,6-HEXACHLORO-, (1ALPHA, 2ALPHA, 3BETA, 4ALPHA, 5ALPHA, 6BETA)- (OR) LINDANE

. Waste code: U150
. Waste name: L-PHENYLALANINE, 4-[BIS(2-CHLOROETHYL)AMINO]- (OR) MELPHALAN

TARGET STORE T2499 (Continued) **1014465414**

. Waste code: U154
. Waste name: METHANOL (I) (OR) METHYL ALCOHOL (I)

. Waste code: U188
. Waste name: PHENOL

. Waste code: U200
. Waste name: RESERPINE (OR) YOHIMBAN-16-CARBOXYLIC ACID, 11,17-DIMETHOXY-18-[(3,4,5-TRIMETHOXYBENZOYL)OXY]-, METHYL ESTER, (3BETA, 16BETA, 17ALPHA, 18BETA, 20ALPHA)-

. Waste code: U201
. Waste name: 1,3-BENZENEDIOL (OR) RESORCINOL

. Waste code: U279
. Waste name: CARBARYL (OR) 1-NAPHTHALENOL, METHYLCARBAMATE

Date form received by agency: 04/11/2011
Site name: TARGET STORE NO 2499
Classification: Small Quantity Generator

. Waste code: D001
. Waste name: IGNITABLE WASTE

. Waste code: D002
. Waste name: CORROSIVE WASTE

. Waste code: D005
. Waste name: BARIUM

. Waste code: D008
. Waste name: LEAD

. Waste code: D009
. Waste name: MERCURY

. Waste code: D011
. Waste name: SILVER

. Waste code: D016
. Waste name: 2,4-D (2,4-DICHLOROPHENOXYACETIC ACID)

. Waste code: P001
. Waste name: 2H-1-BENZOPYRAN-2-ONE, 4-HYDROXY-3-(3-OXO-1-PHENYLBUTYL)-, & SALTS, WHEN PRESENT AT CONCENTRATIONS GREATER THAN 0.3% (OR) WARFARIN, & SALTS, WHEN PRESENT AT CONCENTRATIONS GREATER THAN 0.3%

. Waste code: P046
. Waste name: ALPHA,ALPHA-DIMETHYLPHENETHYLAMINE (OR) BENZENEETHANAMINE, ALPHA, ALPHA-DIMETHYL-

. Waste code: P075
. Waste name: NICOTINE, & SALTS (OR) PYRIDINE, 3-(1-METHYL-2-PYRROLIDINYL)-,(S)-, & SALTS

Violation Status: No violations found

4 West 1/8-1/4 0.240 mi. 1265 ft. | **WALGREENS #11475**
27714 CLINTON KEITH RD
MURRIETA, CA 92562 | **RCRA-CESQG** | **1016954586**
CAL000348456

Relative: Lower

Actual: 1520 ft.

RCRA-CESQG:

Date form received by agency:	06/09/2014
Facility name:	WALGREENS #11475
Facility address:	27714 CLINTON KEITH RD MURRIETA, CA 92562
EPA ID:	CAL000348456
Mailing address:	GREY HAWK CT, STE 200 CARLSBAD, CA 92010
Contact:	KARINA E ROMERO
Contact address:	N LAKE AVE PASADENA, CA 91101
Contact country:	Not reported
Contact telephone:	(760) 602-8887
Contact email:	KROMERO@3ECOMPANY.COM
EPA Region:	09
Classification:	Conditionally Exempt Small Quantity Generator
Description:	Handler: generates 100 kg or less of hazardous waste per calendar month, and accumulates 1000 kg or less of hazardous waste at any time; or generates 1 kg or less of acutely hazardous waste per calendar month, and accumulates at any time: 1 kg or less of acutely hazardous waste; or 100 kg or less of any residue or contaminated soil, waste or other debris resulting from the cleanup of a spill, into or on any land or water, of acutely hazardous waste; or generates 100 kg or less of any residue or contaminated soil, waste or other debris resulting from the cleanup of a spill, into or on any land or water, of acutely hazardous waste during any calendar month, and accumulates at any time: 1 kg or less of acutely hazardous waste; or 100 kg or less of any residue or contaminated soil, waste or other debris resulting from the cleanup of a spill, into or on any land or water, of acutely hazardous waste

Owner/Operator Summary:

Owner/operator name:	WALGREEN CO
Owner/operator address:	Not reported Not reported
Owner/operator country:	Not reported
Owner/operator telephone:	Not reported
Legal status:	Private
Owner/Operator Type:	Operator
Owner/Op start date:	05/20/2010
Owner/Op end date:	Not reported

Owner/operator name:	GARNER FAMILY LLC
Owner/operator address:	CARLSBAD BLVD CARLSBAD, CA 92008
Owner/operator country:	Not reported
Owner/operator telephone:	(858) 720-0166
Legal status:	Private
Owner/Operator Type:	Owner
Owner/Op start date:	05/20/2010
Owner/Op end date:	Not reported

WALGREENS #11475 (Continued) **1016954586**

Handler Activities Summary:

U.S. importer of hazardous waste:	No
Mixed waste (haz. and radioactive):	No
Recycler of hazardous waste:	No
Transporter of hazardous waste:	No
Treater, storer or disposer of HW:	No
Underground injection activity:	No
On-site burner exemption:	No
Furnace exemption:	No
Used oil fuel burner:	No
Used oil processor:	No
User oil refiner:	No
Used oil fuel marketer to burner:	No
Used oil Specification marketer:	No
Used oil transfer facility:	No
Used oil transporter:	No

. Waste code: D001
. Waste name: IGNITABLE WASTE

. Waste code: D002
. Waste name: CORROSIVE WASTE

. Waste code: D007
. Waste name: CHROMIUM

. Waste code: D009
. Waste name: MERCURY

. Waste code: D010
. Waste name: SELENIUM

. Waste code: D024
. Waste name: M-CRESOL

. Waste code: P001
. Waste name: 2H-1-BENZOPYRAN-2-ONE, 4-HYDROXY-3-(3-OXO-1-PHENYLBUTYL)-, & SALTS, WHEN PRESENT AT CONCENTRATIONS GREATER THAN 0.3% (OR) WARFARIN, & SALTS, WHEN PRESENT AT CONCENTRATIONS GREATER THAN 0.3%

. Waste code: P075
. Waste name: NICOTINE, & SALTS (OR) PYRIDINE, 3-(1-METHYL-2-PYRROLIDINYL)-,(S)-, & SALTS

. Waste code: U034
. Waste name: ACETALDEHYDE, TRICHLORO- (OR) CHLORAL

. Waste code: U165
. Waste name: NAPHTHALENE

Violation Status: No violations found

5 NNE 1/2-1 0.911 mi. 4808 ft. | **BAXTER ROAD ELEMENTARY SCHOOL NO. 10**
BAXTER ROAD AND MEADOWLARK LANE
MURRIETA, CA 92563 | **ENVIROSTOR SCH** | **S118757363**
N/A

Relative: Lower

Actual: 1510 ft.

ENVIROSTOR:

Facility ID:	70000071
Status:	No Action Required
Status Date:	11/17/2005
Site Code:	404656
Site Type:	School Investigation
Site Type Detailed:	School
Acres:	12.06
NPL:	NO
Regulatory Agencies:	SMBRP
Lead Agency:	SMBRP
Program Manager:	Angela Garcia
Supervisor:	Shahir Haddad
Division Branch:	Southern California Schools & Brownfields Outreach
Assembly:	67
Senate:	28
Special Program:	Not reported
Restricted Use:	NO
Site Mgmt Req:	NONE SPECIFIED
Funding:	School District
Latitude:	33.61383
Longitude:	-117.1604
APN:	NONE SPECIFIED
Past Use:	NONE
Potential COC:	NONE SPECIFIED No Contaminants found
Confirmed COC:	NONE SPECIFIED
Potential Description:	NMA
Alias Name:	404656
Alias Type:	Project Code (Site Code)
Alias Name:	70000071
Alias Type:	Envirostor ID Number

Completed Info:

Completed Area Name:	PROJECT WIDE
Completed Sub Area Name:	Not reported
Completed Document Type:	Phase 1
Completed Date:	11/01/2005
Comments:	Based on the Site visit on October 28, 2005 and the information presented inthe Phase I report. DTSC concurred with No Further Action. Not reported
Completed Area Name:	PROJECT WIDE
Completed Sub Area Name:	Not reported
Completed Document Type:	Cost Recovery Closeout Memo
Completed Date:	11/16/2005
Comments:	CRU Memo completed
Future Area Name:	Not reported
Future Sub Area Name:	Not reported
Future Document Type:	Not reported
Future Due Date:	Not reported
Schedule Area Name:	Not reported
Schedule Sub Area Name:	Not reported
Schedule Document Type:	Not reported

BAXTER ROAD ELEMENTARY SCHOOL NO. 10 (Continued) **S118757363**

Schedule Due Date: Not reported
Schedule Revised Date: Not reported

SCH:

Facility ID: 70000071
Site Type: School Investigation
Site Type Detail: School
Site Mgmt. Req.: NONE SPECIFIED
Acres: 12.06
National Priorities List: NO
Cleanup Oversight Agencies: SMBRP
Lead Agency: SMBRP
Lead Agency Description: DTSC - Site Cleanup Program
Project Manager: Angela Garcia
Supervisor: Shahir Haddad
Division Branch: Southern California Schools & Brownfields Outreach
Site Code: 404656
Assembly: 67
Senate: 28
Special Program Status: Not reported
Status: No Action Required
Status Date: 11/17/2005
Restricted Use: NO
Funding: School District
Latitude: 33.61383
Longitude: -117.1604
APN: NONE SPECIFIED
Past Use: NONE
Potential COC: NONE SPECIFIED, No Contaminants found
Confirmed COC: NONE SPECIFIED
Potential Description: NMA
Alias Name: 404656
Alias Type: Project Code (Site Code)
Alias Name: 70000071
Alias Type: Envirostor ID Number

Completed Info:
Completed Area Name: PROJECT WIDE
Completed Sub Area Name: Not reported
Completed Document Type: Phase 1
Completed Date: 11/01/2005
Comments: Based on the Site visit on October 28, 2005 and the information presented inthe Phase I report. DTSC concurred with No Further Action. Not reported

Completed Area Name: PROJECT WIDE
Completed Sub Area Name: Not reported
Completed Document Type: Cost Recovery Closeout Memo
Completed Date: 11/16/2005
Comments: CRU Memo completed

Future Area Name: Not reported
Future Sub Area Name: Not reported
Future Document Type: Not reported
Future Due Date: Not reported
Schedule Area Name: Not reported

BAXTER ROAD ELEMENTARY SCHOOL NO. 10 (Continued) **S118757363**

Schedule Sub Area Name: Not reported
Schedule Document Type: Not reported
Schedule Due Date: Not reported
Schedule Revised Date: Not reported

Count: 0 records.

ORPHAN SUMMARY

City	EDR ID	Site Name	Site Address	Zip	Database(s)
		NO SITES FOUND			

GOVERNMENT RECORDS SEARCHED / DATA CURRENCY TRACKING

To maintain currency of the following federal and state databases, EDR contacts the appropriate governmental agency on a monthly or quarterly basis, as required.

Number of Days to Update: Provides confirmation that EDR is reporting records that have been updated within 90 days from the date the government agency made the information available to the public.

STANDARD ENVIRONMENTAL RECORDS

Federal NPL site list

NPL: National Priority List

National Priorities List (Superfund). The NPL is a subset of CERCLIS and identifies over 1,200 sites for priority cleanup under the Superfund Program. NPL sites may encompass relatively large areas. As such, EDR provides polygon coverage for over 1,000 NPL site boundaries produced by EPA's Environmental Photographic Interpretation Center (EPIC) and regional EPA offices.

Date of Government Version: 04/05/2017
Date Data Arrived at EDR: 04/21/2017
Date Made Active in Reports: 05/12/2017
Number of Days to Update: 21

Source: EPA
Telephone: N/A
Last EDR Contact: 07/07/2017
Next Scheduled EDR Contact: 10/16/2017
Data Release Frequency: Quarterly

NPL Site Boundaries

Sources:

EPA's Environmental Photographic Interpretation Center (EPIC)
Telephone: 202-564-7333

EPA Region 1
Telephone 617-918-1143

EPA Region 6
Telephone: 214-655-6659

EPA Region 3
Telephone 215-814-5418

EPA Region 7
Telephone: 913-551-7247

EPA Region 4
Telephone 404-562-8033

EPA Region 8
Telephone: 303-312-6774

EPA Region 5
Telephone 312-886-6686

EPA Region 9
Telephone: 415-947-4246

EPA Region 10
Telephone 206-553-8665

Proposed NPL: Proposed National Priority List Sites

A site that has been proposed for listing on the National Priorities List through the issuance of a proposed rule in the Federal Register. EPA then accepts public comments on the site, responds to the comments, and places on the NPL those sites that continue to meet the requirements for listing.

Date of Government Version: 04/05/2017
Date Data Arrived at EDR: 04/21/2017
Date Made Active in Reports: 05/12/2017
Number of Days to Update: 21

Source: EPA
Telephone: N/A
Last EDR Contact: 07/07/2017
Next Scheduled EDR Contact: 10/16/2017
Data Release Frequency: Quarterly

NPL LIENS: Federal Superfund Liens

Federal Superfund Liens. Under the authority granted the USEPA by CERCLA of 1980, the USEPA has the authority to file liens against real property in order to recover remedial action expenditures or when the property owner received notification of potential liability. USEPA compiles a listing of filed notices of Superfund Liens.

Date of Government Version: 10/15/1991
Date Data Arrived at EDR: 02/02/1994
Date Made Active in Reports: 03/30/1994
Number of Days to Update: 56

Source: EPA
Telephone: 202-564-4267
Last EDR Contact: 08/15/2011
Next Scheduled EDR Contact: 11/28/2011
Data Release Frequency: No Update Planned

Federal Delisted NPL site list

Delisted NPL: National Priority List Deletions

The National Oil and Hazardous Substances Pollution Contingency Plan (NCP) establishes the criteria that the EPA uses to delete sites from the NPL. In accordance with 40 CFR 300.425.(e), sites may be deleted from the NPL where no further response is appropriate.

Date of Government Version: 04/05/2017	Source: EPA
Date Data Arrived at EDR: 04/21/2017	Telephone: N/A
Date Made Active in Reports: 05/12/2017	Last EDR Contact: 07/07/2017
Number of Days to Update: 21	Next Scheduled EDR Contact: 10/16/2017
	Data Release Frequency: Quarterly

Federal CERCLIS list

FEDERAL FACILITY: Federal Facility Site Information listing

A listing of National Priority List (NPL) and Base Realignment and Closure (BRAC) sites found in the Comprehensive Environmental Response, Compensation and Liability Information System (CERCLIS) Database where EPA Federal Facilities Restoration and Reuse Office is involved in cleanup activities.

Date of Government Version: 11/07/2016	Source: Environmental Protection Agency
Date Data Arrived at EDR: 01/05/2017	Telephone: 703-603-8704
Date Made Active in Reports: 04/07/2017	Last EDR Contact: 07/07/2017
Number of Days to Update: 92	Next Scheduled EDR Contact: 10/16/2017
	Data Release Frequency: Varies

SEMS: Superfund Enterprise Management System

SEMS (Superfund Enterprise Management System) tracks hazardous waste sites, potentially hazardous waste sites, and remedial activities performed in support of EPA's Superfund Program across the United States. The list was formerly know as CERCLIS, renamed to SEMS by the EPA in 2015. The list contains data on potentially hazardous waste sites that have been reported to the USEPA by states, municipalities, private companies and private persons, pursuant to Section 103 of the Comprehensive Environmental Response, Compensation, and Liability Act (CERCLA). This dataset also contains sites which are either proposed to or on the National Priorities List (NPL) and the sites which are in the screening and assessment phase for possible inclusion on the NPL.

Date of Government Version: 02/07/2017	Source: EPA
Date Data Arrived at EDR: 04/19/2017	Telephone: 800-424-9346
Date Made Active in Reports: 05/05/2017	Last EDR Contact: 07/21/2017
Number of Days to Update: 16	Next Scheduled EDR Contact: 10/30/2017
	Data Release Frequency: Quarterly

Federal CERCLIS NFRAP site list

SEMS-ARCHIVE: Superfund Enterprise Management System Archive

SEMS-ARCHIVE (Superfund Enterprise Management System Archive) tracks sites that have no further interest under the Federal Superfund Program based on available information. The list was formerly known as the CERCLIS-NFRAP, renamed to SEMS ARCHIVE by the EPA in 2015. EPA may perform a minimal level of assessment work at a site while it is archived if site conditions change and/or new information becomes available. Archived sites have been removed and archived from the inventory of SEMS sites. Archived status indicates that, to the best of EPA's knowledge, assessment at a site has been completed and that EPA has determined no further steps will be taken to list the site on the National Priorities List (NPL), unless information indicates this decision was not appropriate or other considerations require a recommendation for listing at a later time. The decision does not necessarily mean that there is no hazard associated with a given site; it only means that. based upon available information, the location is not judged to be potential NPL site.

Date of Government Version: 02/07/2017
Date Data Arrived at EDR: 04/19/2017
Date Made Active in Reports: 05/05/2017
Number of Days to Update: 16

Source: EPA
Telephone: 800-424-9346
Last EDR Contact: 06/08/2017
Next Scheduled EDR Contact: 07/31/2017
Data Release Frequency: Quarterly

Federal RCRA CORRACTS facilities list

CORRACTS: Corrective Action Report

CORRACTS identifies hazardous waste handlers with RCRA corrective action activity.

Date of Government Version: 12/12/2016
Date Data Arrived at EDR: 12/28/2016
Date Made Active in Reports: 02/10/2017
Number of Days to Update: 44

Source: EPA
Telephone: 800-424-9346
Last EDR Contact: 06/29/2017
Next Scheduled EDR Contact: 10/09/2017
Data Release Frequency: Quarterly

Federal RCRA non-CORRACTS TSD facilities list

RCRA-TSDF: RCRA - Treatment, Storage and Disposal

RCRAInfo is EPA's comprehensive information system, providing access to data supporting the Resource Conservation and Recovery Act (RCRA) of 1976 and the Hazardous and Solid Waste Amendments (HSWA) of 1984. The database includes selective information on sites which generate, transport, store, treat and/or dispose of hazardous waste as defined by the Resource Conservation and Recovery Act (RCRA). Transporters are individuals or entities that move hazardous waste from the generator offsite to a facility that can recycle, treat, store, or dispose of the waste. TSDFs treat, store, or dispose of the waste.

Date of Government Version: 12/12/2016
Date Data Arrived at EDR: 12/28/2016
Date Made Active in Reports: 02/10/2017
Number of Days to Update: 44

Source: Environmental Protection Agency
Telephone: (415) 495-8895
Last EDR Contact: 06/29/2017
Next Scheduled EDR Contact: 10/09/2017
Data Release Frequency: Quarterly

Federal RCRA generators list

RCRA-LQG: RCRA - Large Quantity Generators

RCRAInfo is EPA's comprehensive information system, providing access to data supporting the Resource Conservation and Recovery Act (RCRA) of 1976 and the Hazardous and Solid Waste Amendments (HSWA) of 1984. The database includes selective information on sites which generate, transport, store, treat and/or dispose of hazardous waste as defined by the Resource Conservation and Recovery Act (RCRA). Large quantity generators (LQGs) generate over 1,000 kilograms (kg) of hazardous waste, or over 1 kg of acutely hazardous waste per month.

Date of Government Version: 12/12/2016
Date Data Arrived at EDR: 12/28/2016
Date Made Active in Reports: 02/10/2017
Number of Days to Update: 44

Source: Environmental Protection Agency
Telephone: (415) 495-8895
Last EDR Contact: 06/29/2017
Next Scheduled EDR Contact: 10/09/2017
Data Release Frequency: Quarterly

RCRA-SQG: RCRA - Small Quantity Generators

RCRAInfo is EPA's comprehensive information system, providing access to data supporting the Resource Conservation and Recovery Act (RCRA) of 1976 and the Hazardous and Solid Waste Amendments (HSWA) of 1984. The database includes selective information on sites which generate, transport, store, treat and/or dispose of hazardous waste as defined by the Resource Conservation and Recovery Act (RCRA). Small quantity generators (SQGs) generate between 100 kg and 1,000 kg of hazardous waste per month.

Date of Government Version: 12/12/2016
Date Data Arrived at EDR: 12/28/2016
Date Made Active in Reports: 02/10/2017
Number of Days to Update: 44

Source: Environmental Protection Agency
Telephone: (415) 495-8895
Last EDR Contact: 06/29/2017
Next Scheduled EDR Contact: 10/09/2017
Data Release Frequency: Quarterly

RCRA-CESQG: RCRA - Conditionally Exempt Small Quantity Generators

RCRAInfo is EPA's comprehensive information system, providing access to data supporting the Resource Conservation and Recovery Act (RCRA) of 1976 and the Hazardous and Solid Waste Amendments (HSWA) of 1984. The database includes selective information on sites which generate, transport, store, treat and/or dispose of hazardous waste as defined by the Resource Conservation and Recovery Act (RCRA). Conditionally exempt small quantity generators (CESQGs) generate less than 100 kg of hazardous waste, or less than 1 kg of acutely hazardous waste per month.

Date of Government Version: 12/12/2016
Date Data Arrived at EDR: 12/28/2016
Date Made Active in Reports: 02/10/2017
Number of Days to Update: 44

Source: Environmental Protection Agency
Telephone: (415) 495-8895
Last EDR Contact: 06/29/2017
Next Scheduled EDR Contact: 10/09/2017
Data Release Frequency: Varies

Federal institutional controls / engineering controls registries

LUCIS: Land Use Control Information System

LUCIS contains records of land use control information pertaining to the former Navy Base Realignment and Closure properties.

Date of Government Version: 12/28/2016
Date Data Arrived at EDR: 01/04/2017
Date Made Active in Reports: 04/07/2017
Number of Days to Update: 93

Source: Department of the Navy
Telephone: 843-820-7326
Last EDR Contact: 05/15/2017
Next Scheduled EDR Contact: 08/28/2017
Data Release Frequency: Varies

US ENG CONTROLS: Engineering Controls Sites List

A listing of sites with engineering controls in place. Engineering controls include various forms of caps, building foundations, liners, and treatment methods to create pathway elimination for regulated substances to enter environmental media or effect human health.

Date of Government Version: 02/13/2017
Date Data Arrived at EDR: 02/28/2017
Date Made Active in Reports: 06/09/2017
Number of Days to Update: 101

Source: Environmental Protection Agency
Telephone: 703-603-0695
Last EDR Contact: 05/31/2017
Next Scheduled EDR Contact: 09/11/2017
Data Release Frequency: Varies

US INST CONTROL: Sites with Institutional Controls

A listing of sites with institutional controls in place. Institutional controls include administrative measures, such as groundwater use restrictions, construction restrictions, property use restrictions, and post remediation care requirements intended to prevent exposure to contaminants remaining on site. Deed restrictions are generally required as part of the institutional controls.

Date of Government Version: 02/13/2017
Date Data Arrived at EDR: 02/28/2017
Date Made Active in Reports: 06/09/2017
Number of Days to Update: 101

Source: Environmental Protection Agency
Telephone: 703-603-0695
Last EDR Contact: 05/31/2017
Next Scheduled EDR Contact: 09/11/2017
Data Release Frequency: Varies

Federal ERNS list

ERNS: Emergency Response Notification System

Emergency Response Notification System. ERNS records and stores information on reported releases of oil and hazardous substances.

Date of Government Version: 09/26/2016
Date Data Arrived at EDR: 09/29/2016
Date Made Active in Reports: 11/11/2016
Number of Days to Update: 43

Source: National Response Center, United States Coast Guard
Telephone: 202-267-2180
Last EDR Contact: 06/28/2017
Next Scheduled EDR Contact: 10/09/2017
Data Release Frequency: Annually

State- and tribal - equivalent NPL

RESPONSE: State Response Sites

Identifies confirmed release sites where DTSC is involved in remediation, either in a lead or oversight capacity. These confirmed release sites are generally high-priority and high potential risk.

Date of Government Version: 01/30/2017
Date Data Arrived at EDR: 01/31/2017
Date Made Active in Reports: 05/23/2017
Number of Days to Update: 112

Source: Department of Toxic Substances Control
Telephone: 916-323-3400
Last EDR Contact: 05/02/2017
Next Scheduled EDR Contact: 08/14/2017
Data Release Frequency: Quarterly

State- and tribal - equivalent CERCLIS

ENVIROSTOR: EnviroStor Database

The Department of Toxic Substances Control's (DTSC's) Site Mitigation and Brownfields Reuse Program's (SMBRP's) EnviroStor database identifes sites that have known contamination or sites for which there may be reasons to investigate further. The database includes the following site types: Federal Superfund sites (National Priorities List (NPL)); State Response, including Military Facilities and State Superfund; Voluntary Cleanup; and School sites. EnviroStor provides similar information to the information that was available in CalSites, and provides additional site information, including, but not limited to, identification of formerly-contaminated properties that have been released for reuse, properties where environmental deed restrictions have been recorded to prevent inappropriate land uses, and risk characterization information that is used to assess potential impacts to public health and the environment at contaminated sites.

Date of Government Version: 01/30/2017
Date Data Arrived at EDR: 01/31/2017
Date Made Active in Reports: 05/23/2017
Number of Days to Update: 112

Source: Department of Toxic Substances Control
Telephone: 916-323-3400
Last EDR Contact: 05/02/2017
Next Scheduled EDR Contact: 08/14/2017
Data Release Frequency: Quarterly

State and tribal landfill and/or solid waste disposal site lists

SWF/LF (SWIS): Solid Waste Information System

Active, Closed and Inactive Landfills. SWF/LF records typically contain an inve ntory of solid waste disposal facilities or landfills. These may be active or i nactive facilities or open dumps that failed to meet RCRA Section 4004 criteria for solid waste landfills or disposal sites.

Date of Government Version: 02/13/2017
Date Data Arrived at EDR: 02/15/2017
Date Made Active in Reports: 05/02/2017
Number of Days to Update: 76

Source: Department of Resources Recycling and Recovery
Telephone: 916-341-6320
Last EDR Contact: 05/17/2017
Next Scheduled EDR Contact: 08/28/2017
Data Release Frequency: Quarterly

State and tribal leaking storage tank lists

LUST: Leaking Underground Fuel Tank Report (GEOTRACKER)
Leaking Underground Storage Tank (LUST) Sites included in GeoTracker. GeoTracker is the Water Boards data management system for sites that impact, or have the potential to impact, water quality in California, with emphasis on groundwater.

Date of Government Version: 03/13/2017
Date Data Arrived at EDR: 03/14/2017
Date Made Active in Reports: 05/02/2017
Number of Days to Update: 49
Source: State Water Resources Control Board
Telephone: see region list
Last EDR Contact: 06/14/2017
Next Scheduled EDR Contact: 09/25/2017
Data Release Frequency: Quarterly

LUST REG 6V: Leaking Underground Storage Tank Case Listing
Leaking Underground Storage Tank locations. Inyo, Kern, Los Angeles, Mono, San Bernardino counties.

Date of Government Version: 06/07/2005
Date Data Arrived at EDR: 06/07/2005
Date Made Active in Reports: 06/29/2005
Number of Days to Update: 22
Source: California Regional Water Quality Control Board Victorville Branch Office (6)
Telephone: 760-241-7365
Last EDR Contact: 09/12/2011
Next Scheduled EDR Contact: 12/26/2011
Data Release Frequency: No Update Planned

LUST REG 4: Underground Storage Tank Leak List
Los Angeles, Ventura counties. For more current information, please refer to the State Water Resources Control Board's LUST database.

Date of Government Version: 09/07/2004
Date Data Arrived at EDR: 09/07/2004
Date Made Active in Reports: 10/12/2004
Number of Days to Update: 35
Source: California Regional Water Quality Control Board Los Angeles Region (4)
Telephone: 213-576-6710
Last EDR Contact: 09/06/2011
Next Scheduled EDR Contact: 12/19/2011
Data Release Frequency: No Update Planned

LUST REG 3: Leaking Underground Storage Tank Database
Leaking Underground Storage Tank locations. Monterey, San Benito, San Luis Obispo, Santa Barbara, Santa Cruz counties.

Date of Government Version: 05/19/2003
Date Data Arrived at EDR: 05/19/2003
Date Made Active in Reports: 06/02/2003
Number of Days to Update: 14
Source: California Regional Water Quality Control Board Central Coast Region (3)
Telephone: 805-542-4786
Last EDR Contact: 07/18/2011
Next Scheduled EDR Contact: 10/31/2011
Data Release Frequency: No Update Planned

LUST REG 2: Fuel Leak List
Leaking Underground Storage Tank locations. Alameda, Contra Costa, Marin, Napa, San Francisco, San Mateo, Santa Clara, Solano, Sonoma counties.

Date of Government Version: 09/30/2004
Date Data Arrived at EDR: 10/20/2004
Date Made Active in Reports: 11/19/2004
Number of Days to Update: 30
Source: California Regional Water Quality Control Board San Francisco Bay Region (2)
Telephone: 510-622-2433
Last EDR Contact: 09/19/2011
Next Scheduled EDR Contact: 01/02/2012
Data Release Frequency: Quarterly

LUST REG 1: Active Toxic Site Investigation
Del Norte, Humboldt, Lake, Mendocino, Modoc, Siskiyou, Sonoma, Trinity counties. For more current information, please refer to the State Water Resources Control Board's LUST database.

Date of Government Version: 02/01/2001
Date Data Arrived at EDR: 02/28/2001
Date Made Active in Reports: 03/29/2001
Number of Days to Update: 29
Source: California Regional Water Quality Control Board North Coast (1)
Telephone: 707-570-3769
Last EDR Contact: 08/01/2011
Next Scheduled EDR Contact: 11/14/2011
Data Release Frequency: No Update Planned

LUST REG 6L: Leaking Underground Storage Tank Case Listing
For more current information, please refer to the State Water Resources Control Board's LUST database.

Date of Government Version: 09/09/2003
Date Data Arrived at EDR: 09/10/2003
Date Made Active in Reports: 10/07/2003
Number of Days to Update: 27

Source: California Regional Water Quality Control Board Lahontan Region (6)
Telephone: 530-542-5572
Last EDR Contact: 09/12/2011
Next Scheduled EDR Contact: 12/26/2011
Data Release Frequency: No Update Planned

LUST REG 5: Leaking Underground Storage Tank Database

Leaking Underground Storage Tank locations. Alameda, Alpine, Amador, Butte, Colusa, Contra Costa, Calveras, El Dorado, Fresno, Glenn, Kern, Kings, Lake, Lassen, Madera, Mariposa, Merced, Modoc, Napa, Nevada, Placer, Plumas, Sacramento, San Joaquin, Shasta, Solano, Stanislaus, Sutter, Tehama, Tulare, Tuolumne, Yolo, Yuba counties.

Date of Government Version: 07/01/2008
Date Data Arrived at EDR: 07/22/2008
Date Made Active in Reports: 07/31/2008
Number of Days to Update: 9

Source: California Regional Water Quality Control Board Central Valley Region (5)
Telephone: 916-464-4834
Last EDR Contact: 07/01/2011
Next Scheduled EDR Contact: 10/17/2011
Data Release Frequency: No Update Planned

LUST REG 7: Leaking Underground Storage Tank Case Listing

Leaking Underground Storage Tank locations. Imperial, Riverside, San Diego, Santa Barbara counties.

Date of Government Version: 02/26/2004
Date Data Arrived at EDR: 02/26/2004
Date Made Active in Reports: 03/24/2004
Number of Days to Update: 27

Source: California Regional Water Quality Control Board Colorado River Basin Region (7)
Telephone: 760-776-8943
Last EDR Contact: 08/01/2011
Next Scheduled EDR Contact: 11/14/2011
Data Release Frequency: No Update Planned

LUST REG 8: Leaking Underground Storage Tanks

California Regional Water Quality Control Board Santa Ana Region (8). For more current information, please refer to the State Water Resources Control Board's LUST database.

Date of Government Version: 02/14/2005
Date Data Arrived at EDR: 02/15/2005
Date Made Active in Reports: 03/28/2005
Number of Days to Update: 41

Source: California Regional Water Quality Control Board Santa Ana Region (8)
Telephone: 909-782-4496
Last EDR Contact: 08/15/2011
Next Scheduled EDR Contact: 11/28/2011
Data Release Frequency: Varies

LUST REG 9: Leaking Underground Storage Tank Report

Orange, Riverside, San Diego counties. For more current information, please refer to the State Water Resources Control Board's LUST database.

Date of Government Version: 03/01/2001
Date Data Arrived at EDR: 04/23/2001
Date Made Active in Reports: 05/21/2001
Number of Days to Update: 28

Source: California Regional Water Quality Control Board San Diego Region (9)
Telephone: 858-637-5595
Last EDR Contact: 09/26/2011
Next Scheduled EDR Contact: 01/09/2012
Data Release Frequency: No Update Planned

INDIAN LUST R1: Leaking Underground Storage Tanks on Indian Land

A listing of leaking underground storage tank locations on Indian Land.

Date of Government Version: 11/14/2016
Date Data Arrived at EDR: 01/26/2017
Date Made Active in Reports: 05/05/2017
Number of Days to Update: 99

Source: EPA Region 1
Telephone: 617-918-1313
Last EDR Contact: 04/28/2017
Next Scheduled EDR Contact: 08/07/2017
Data Release Frequency: Varies

INDIAN LUST R4: Leaking Underground Storage Tanks on Indian Land

LUSTs on Indian land in Florida, Mississippi and North Carolina.

Date of Government Version: 10/14/2016
Date Data Arrived at EDR: 01/27/2017
Date Made Active in Reports: 05/05/2017
Number of Days to Update: 98

Source: EPA Region 4
Telephone: 404-562-8677
Last EDR Contact: 04/28/2017
Next Scheduled EDR Contact: 08/07/2017
Data Release Frequency: Semi-Annually

INDIAN LUST R10: Leaking Underground Storage Tanks on Indian Land
LUSTs on Indian land in Alaska, Idaho, Oregon and Washington.

Date of Government Version: 10/07/2016
Date Data Arrived at EDR: 01/26/2017
Date Made Active in Reports: 05/05/2017
Number of Days to Update: 99

Source: EPA Region 10
Telephone: 206-553-2857
Last EDR Contact: 04/28/2017
Next Scheduled EDR Contact: 08/07/2017
Data Release Frequency: Quarterly

INDIAN LUST R9: Leaking Underground Storage Tanks on Indian Land
LUSTs on Indian land in Arizona, California, New Mexico and Nevada

Date of Government Version: 10/06/2016
Date Data Arrived at EDR: 01/26/2017
Date Made Active in Reports: 05/05/2017
Number of Days to Update: 99

Source: Environmental Protection Agency
Telephone: 415-972-3372
Last EDR Contact: 04/28/2017
Next Scheduled EDR Contact: 08/07/2017
Data Release Frequency: Quarterly

INDIAN LUST R6: Leaking Underground Storage Tanks on Indian Land
LUSTs on Indian land in New Mexico and Oklahoma.

Date of Government Version: 10/01/2016
Date Data Arrived at EDR: 01/26/2017
Date Made Active in Reports: 05/05/2017
Number of Days to Update: 99

Source: EPA Region 6
Telephone: 214-665-6597
Last EDR Contact: 04/28/2017
Next Scheduled EDR Contact: 08/07/2017
Data Release Frequency: Varies

INDIAN LUST R5: Leaking Underground Storage Tanks on Indian Land
Leaking underground storage tanks located on Indian Land in Michigan, Minnesota and Wisconsin.

Date of Government Version: 11/14/2016
Date Data Arrived at EDR: 01/26/2017
Date Made Active in Reports: 05/05/2017
Number of Days to Update: 99

Source: EPA, Region 5
Telephone: 312-886-7439
Last EDR Contact: 04/28/2017
Next Scheduled EDR Contact: 08/07/2017
Data Release Frequency: Varies

INDIAN LUST R8: Leaking Underground Storage Tanks on Indian Land
LUSTs on Indian land in Colorado, Montana, North Dakota, South Dakota, Utah and Wyoming.

Date of Government Version: 10/17/2016
Date Data Arrived at EDR: 01/26/2017
Date Made Active in Reports: 05/05/2017
Number of Days to Update: 99

Source: EPA Region 8
Telephone: 303-312-6271
Last EDR Contact: 04/28/2017
Next Scheduled EDR Contact: 08/07/2017
Data Release Frequency: Quarterly

INDIAN LUST R7: Leaking Underground Storage Tanks on Indian Land
LUSTs on Indian land in Iowa, Kansas, and Nebraska

Date of Government Version: 09/01/2016
Date Data Arrived at EDR: 01/26/2017
Date Made Active in Reports: 05/05/2017
Number of Days to Update: 99

Source: EPA Region 7
Telephone: 913-551-7003
Last EDR Contact: 04/28/2017
Next Scheduled EDR Contact: 08/07/2017
Data Release Frequency: Varies

SLIC: Statewide SLIC Cases (GEOTRACKER)
Cleanup Program Sites (CPS; also known as Site Cleanups [SC] and formerly known as Spills, Leaks, Investigations, and Cleanups [SLIC] sites) included in GeoTracker. GeoTracker is the Water Boards data management system for sites that impact, or have the potential to impact, water quality in California, with emphasis on groundwater.

Date of Government Version: 03/13/2017
Date Data Arrived at EDR: 03/14/2017
Date Made Active in Reports: 05/02/2017
Number of Days to Update: 49

Source: State Water Resources Control Board
Telephone: 866-480-1028
Last EDR Contact: 06/14/2017
Next Scheduled EDR Contact: 09/25/2017
Data Release Frequency: Varies

SLIC REG 1: Active Toxic Site Investigations
The SLIC (Spills, Leaks, Investigations and Cleanup) program is designed to protect and restore water quality from spills, leaks, and similar discharges.

Date of Government Version: 04/03/2003
Date Data Arrived at EDR: 04/07/2003
Date Made Active in Reports: 04/25/2003
Number of Days to Update: 18

Source: California Regional Water Quality Control Board, North Coast Region (1)
Telephone: 707-576-2220
Last EDR Contact: 08/01/2011
Next Scheduled EDR Contact: 11/14/2011
Data Release Frequency: No Update Planned

SLIC REG 2: Spills, Leaks, Investigation & Cleanup Cost Recovery Listing
The SLIC (Spills, Leaks, Investigations and Cleanup) program is designed to protect and restore water quality from spills, leaks, and similar discharges.

Date of Government Version: 09/30/2004
Date Data Arrived at EDR: 10/20/2004
Date Made Active in Reports: 11/19/2004
Number of Days to Update: 30

Source: Regional Water Quality Control Board San Francisco Bay Region (2)
Telephone: 510-286-0457
Last EDR Contact: 09/19/2011
Next Scheduled EDR Contact: 01/02/2012
Data Release Frequency: Quarterly

SLIC REG 3: Spills, Leaks, Investigation & Cleanup Cost Recovery Listing
The SLIC (Spills, Leaks, Investigations and Cleanup) program is designed to protect and restore water quality from spills, leaks, and similar discharges.

Date of Government Version: 05/18/2006
Date Data Arrived at EDR: 05/18/2006
Date Made Active in Reports: 06/15/2006
Number of Days to Update: 28

Source: California Regional Water Quality Control Board Central Coast Region (3)
Telephone: 805-549-3147
Last EDR Contact: 07/18/2011
Next Scheduled EDR Contact: 10/31/2011
Data Release Frequency: Semi-Annually

SLIC REG 4: Spills, Leaks, Investigation & Cleanup Cost Recovery Listing
The SLIC (Spills, Leaks, Investigations and Cleanup) program is designed to protect and restore water quality from spills, leaks, and similar discharges.

Date of Government Version: 11/17/2004
Date Data Arrived at EDR: 11/18/2004
Date Made Active in Reports: 01/04/2005
Number of Days to Update: 47

Source: Region Water Quality Control Board Los Angeles Region (4)
Telephone: 213-576-6600
Last EDR Contact: 07/01/2011
Next Scheduled EDR Contact: 10/17/2011
Data Release Frequency: Varies

SLIC REG 5: Spills, Leaks, Investigation & Cleanup Cost Recovery Listing
The SLIC (Spills, Leaks, Investigations and Cleanup) program is designed to protect and restore water quality from spills, leaks, and similar discharges.

Date of Government Version: 04/01/2005
Date Data Arrived at EDR: 04/05/2005
Date Made Active in Reports: 04/21/2005
Number of Days to Update: 16

Source: Regional Water Quality Control Board Central Valley Region (5)
Telephone: 916-464-3291
Last EDR Contact: 09/12/2011
Next Scheduled EDR Contact: 12/26/2011
Data Release Frequency: Semi-Annually

SLIC REG 6V: Spills, Leaks, Investigation & Cleanup Cost Recovery Listing
The SLIC (Spills, Leaks, Investigations and Cleanup) program is designed to protect and restore water quality from spills, leaks, and similar discharges.

Date of Government Version: 05/24/2005
Date Data Arrived at EDR: 05/25/2005
Date Made Active in Reports: 06/16/2005
Number of Days to Update: 22

Source: Regional Water Quality Control Board, Victorville Branch
Telephone: 619-241-6583
Last EDR Contact: 08/15/2011
Next Scheduled EDR Contact: 11/28/2011
Data Release Frequency: Semi-Annually

SLIC REG 6L: SLIC Sites
The SLIC (Spills, Leaks, Investigations and Cleanup) program is designed to protect and restore water quality from spills, leaks, and similar discharges.

Date of Government Version: 09/07/2004
Date Data Arrived at EDR: 09/07/2004
Date Made Active in Reports: 10/12/2004
Number of Days to Update: 35

Source: California Regional Water Quality Control Board, Lahontan Region
Telephone: 530-542-5574
Last EDR Contact: 08/15/2011
Next Scheduled EDR Contact: 11/28/2011
Data Release Frequency: No Update Planned

SLIC REG 7: SLIC List
The SLIC (Spills, Leaks, Investigations and Cleanup) program is designed to protect and restore water quality from spills, leaks, and similar discharges.

Date of Government Version: 11/24/2004
Date Data Arrived at EDR: 11/29/2004
Date Made Active in Reports: 01/04/2005
Number of Days to Update: 36

Source: California Regional Quality Control Board, Colorado River Basin Region
Telephone: 760-346-7491
Last EDR Contact: 08/01/2011
Next Scheduled EDR Contact: 11/14/2011
Data Release Frequency: No Update Planned

SLIC REG 8: Spills, Leaks, Investigation & Cleanup Cost Recovery Listing
The SLIC (Spills, Leaks, Investigations and Cleanup) program is designed to protect and restore water quality from spills, leaks, and similar discharges.

Date of Government Version: 04/03/2008
Date Data Arrived at EDR: 04/03/2008
Date Made Active in Reports: 04/14/2008
Number of Days to Update: 11

Source: California Region Water Quality Control Board Santa Ana Region (8)
Telephone: 951-782-3298
Last EDR Contact: 09/12/2011
Next Scheduled EDR Contact: 12/26/2011
Data Release Frequency: Semi-Annually

SLIC REG 9: Spills, Leaks, Investigation & Cleanup Cost Recovery Listing
The SLIC (Spills, Leaks, Investigations and Cleanup) program is designed to protect and restore water quality from spills, leaks, and similar discharges.

Date of Government Version: 09/10/2007
Date Data Arrived at EDR: 09/11/2007
Date Made Active in Reports: 09/28/2007
Number of Days to Update: 17

Source: California Regional Water Quality Control Board San Diego Region (9)
Telephone: 858-467-2980
Last EDR Contact: 08/08/2011
Next Scheduled EDR Contact: 11/21/2011
Data Release Frequency: Annually

State and tribal registered storage tank lists

FEMA UST: Underground Storage Tank Listing
A listing of all FEMA owned underground storage tanks.

Date of Government Version: 01/01/2010
Date Data Arrived at EDR: 02/16/2010
Date Made Active in Reports: 04/12/2010
Number of Days to Update: 55

Source: FEMA
Telephone: 202-646-5797
Last EDR Contact: 07/14/2017
Next Scheduled EDR Contact: 10/23/2017
Data Release Frequency: Varies

UST: Active UST Facilities
Active UST facilities gathered from the local regulatory agencies

Date of Government Version: 03/12/2017
Date Data Arrived at EDR: 03/16/2017
Date Made Active in Reports: 05/12/2017
Number of Days to Update: 57

Source: SWRCB
Telephone: 916-341-5851
Last EDR Contact: 06/14/2017
Next Scheduled EDR Contact: 09/25/2017
Data Release Frequency: Semi-Annually

AST: Aboveground Petroleum Storage Tank Facilities
A listing of aboveground storage tank petroleum storage tank locations.

Date of Government Version: 07/06/2016
Date Data Arrived at EDR: 07/12/2016
Date Made Active in Reports: 09/19/2016
Number of Days to Update: 69

Source: California Environmental Protection Agency
Telephone: 916-327-5092
Last EDR Contact: 06/21/2017
Next Scheduled EDR Contact: 10/09/2017
Data Release Frequency: Quarterly

INDIAN UST R5: Underground Storage Tanks on Indian Land
The Indian Underground Storage Tank (UST) database provides information about underground storage tanks on Indian land in EPA Region 5 (Michigan, Minnesota and Wisconsin and Tribal Nations).

Date of Government Version: 01/14/2017
Date Data Arrived at EDR: 01/26/2017
Date Made Active in Reports: 05/05/2017
Number of Days to Update: 99

Source: EPA Region 5
Telephone: 312-886-6136
Last EDR Contact: 04/28/2017
Next Scheduled EDR Contact: 08/07/2017
Data Release Frequency: Varies

INDIAN UST R6: Underground Storage Tanks on Indian Land
The Indian Underground Storage Tank (UST) database provides information about underground storage tanks on Indian land in EPA Region 6 (Louisiana, Arkansas, Oklahoma, New Mexico, Texas and 65 Tribes).

Date of Government Version: 10/01/2016
Date Data Arrived at EDR: 01/26/2017
Date Made Active in Reports: 05/05/2017
Number of Days to Update: 99

Source: EPA Region 6
Telephone: 214-665-7591
Last EDR Contact: 04/28/2017
Next Scheduled EDR Contact: 08/07/2017
Data Release Frequency: Semi-Annually

INDIAN UST R7: Underground Storage Tanks on Indian Land
The Indian Underground Storage Tank (UST) database provides information about underground storage tanks on Indian land in EPA Region 7 (Iowa, Kansas, Missouri, Nebraska, and 9 Tribal Nations).

Date of Government Version: 09/01/2016
Date Data Arrived at EDR: 01/26/2017
Date Made Active in Reports: 05/05/2017
Number of Days to Update: 99

Source: EPA Region 7
Telephone: 913-551-7003
Last EDR Contact: 04/28/2017
Next Scheduled EDR Contact: 08/07/2017
Data Release Frequency: Varies

INDIAN UST R8: Underground Storage Tanks on Indian Land
The Indian Underground Storage Tank (UST) database provides information about underground storage tanks on Indian land in EPA Region 8 (Colorado, Montana, North Dakota, South Dakota, Utah, Wyoming and 27 Tribal Nations).

Date of Government Version: 10/17/2016
Date Data Arrived at EDR: 01/26/2017
Date Made Active in Reports: 05/05/2017
Number of Days to Update: 99

Source: EPA Region 8
Telephone: 303-312-6137
Last EDR Contact: 04/28/2017
Next Scheduled EDR Contact: 08/07/2017
Data Release Frequency: Quarterly

INDIAN UST R9: Underground Storage Tanks on Indian Land
The Indian Underground Storage Tank (UST) database provides information about underground storage tanks on Indian land in EPA Region 9 (Arizona, California, Hawaii, Nevada, the Pacific Islands, and Tribal Nations).

Date of Government Version: 10/06/2016
Date Data Arrived at EDR: 01/26/2017
Date Made Active in Reports: 05/05/2017
Number of Days to Update: 99

Source: EPA Region 9
Telephone: 415-972-3368
Last EDR Contact: 04/28/2017
Next Scheduled EDR Contact: 08/07/2017
Data Release Frequency: Quarterly

INDIAN UST R1: Underground Storage Tanks on Indian Land

The Indian Underground Storage Tank (UST) database provides information about underground storage tanks on Indian land in EPA Region 1 (Connecticut, Maine, Massachusetts, New Hampshire, Rhode Island, Vermont and ten Tribal Nations).

Date of Government Version: 11/14/2016
Date Data Arrived at EDR: 01/26/2017
Date Made Active in Reports: 05/05/2017
Number of Days to Update: 99

Source: EPA, Region 1
Telephone: 617-918-1313
Last EDR Contact: 04/28/2017
Next Scheduled EDR Contact: 08/07/2017
Data Release Frequency: Varies

INDIAN UST R4: Underground Storage Tanks on Indian Land

The Indian Underground Storage Tank (UST) database provides information about underground storage tanks on Indian land in EPA Region 4 (Alabama, Florida, Georgia, Kentucky, Mississippi, North Carolina, South Carolina, Tennessee and Tribal Nations)

Date of Government Version: 10/14/2016
Date Data Arrived at EDR: 01/27/2017
Date Made Active in Reports: 05/05/2017
Number of Days to Update: 98

Source: EPA Region 4
Telephone: 404-562-9424
Last EDR Contact: 04/28/2017
Next Scheduled EDR Contact: 08/07/2017
Data Release Frequency: Semi-Annually

INDIAN UST R10: Underground Storage Tanks on Indian Land

The Indian Underground Storage Tank (UST) database provides information about underground storage tanks on Indian land in EPA Region 10 (Alaska, Idaho, Oregon, Washington, and Tribal Nations).

Date of Government Version: 10/07/2016
Date Data Arrived at EDR: 01/26/2017
Date Made Active in Reports: 05/05/2017
Number of Days to Update: 99

Source: EPA Region 10
Telephone: 206-553-2857
Last EDR Contact: 04/28/2017
Next Scheduled EDR Contact: 08/07/2017
Data Release Frequency: Quarterly

State and tribal voluntary cleanup sites

INDIAN VCP R1: Voluntary Cleanup Priority Listing

A listing of voluntary cleanup priority sites located on Indian Land located in Region 1.

Date of Government Version: 07/27/2015
Date Data Arrived at EDR: 09/29/2015
Date Made Active in Reports: 02/18/2016
Number of Days to Update: 142

Source: EPA, Region 1
Telephone: 617-918-1102
Last EDR Contact: 06/27/2017
Next Scheduled EDR Contact: 10/09/2017
Data Release Frequency: Varies

INDIAN VCP R7: Voluntary Cleanup Priority Lisitng

A listing of voluntary cleanup priority sites located on Indian Land located in Region 7.

Date of Government Version: 03/20/2008
Date Data Arrived at EDR: 04/22/2008
Date Made Active in Reports: 05/19/2008
Number of Days to Update: 27

Source: EPA, Region 7
Telephone: 913-551-7365
Last EDR Contact: 04/20/2009
Next Scheduled EDR Contact: 07/20/2009
Data Release Frequency: Varies

VCP: Voluntary Cleanup Program Properties

Contains low threat level properties with either confirmed or unconfirmed releases and the project proponents have request that DTSC oversee investigation and/or cleanup activities and have agreed to provide coverage for DTSC's costs.

Date of Government Version: 01/30/2017
Date Data Arrived at EDR: 01/31/2017
Date Made Active in Reports: 05/23/2017
Number of Days to Update: 112

Source: Department of Toxic Substances Control
Telephone: 916-323-3400
Last EDR Contact: 05/02/2017
Next Scheduled EDR Contact: 08/14/2017
Data Release Frequency: Quarterly

State and tribal Brownfields sites

BROWNFIELDS: Considered Brownfieds Sites Listing
A listing of sites the SWRCB considers to be Brownfields since these are sites have come to them through the MOA Process.

Date of Government Version: 01/03/2017
Date Data Arrived at EDR: 01/04/2017
Date Made Active in Reports: 03/02/2017
Number of Days to Update: 57

Source: State Water Resources Control Board
Telephone: 916-323-7905
Last EDR Contact: 06/28/2017
Next Scheduled EDR Contact: 10/09/2017
Data Release Frequency: Varies

ADDITIONAL ENVIRONMENTAL RECORDS

Local Brownfield lists

US BROWNFIELDS: A Listing of Brownfields Sites
Brownfields are real property, the expansion, redevelopment, or reuse of which may be complicated by the presence or potential presence of a hazardous substance, pollutant, or contaminant. Cleaning up and reinvesting in these properties takes development pressures off of undeveloped, open land, and both improves and protects the environment. Assessment, Cleanup and Redevelopment Exchange System (ACRES) stores information reported by EPA Brownfields grant recipients on brownfields properties assessed or cleaned up with grant funding as well as information on Targeted Brownfields Assessments performed by EPA Regions. A listing of ACRES Brownfield sites is obtained from Cleanups in My Community. Cleanups in My Community provides information on Brownfields properties for which information is reported back to EPA, as well as areas served by Brownfields grant programs.

Date of Government Version: 03/02/2017
Date Data Arrived at EDR: 03/02/2017
Date Made Active in Reports: 04/07/2017
Number of Days to Update: 36

Source: Environmental Protection Agency
Telephone: 202-566-2777
Last EDR Contact: 06/20/2017
Next Scheduled EDR Contact: 10/02/2017
Data Release Frequency: Semi-Annually

Local Lists of Landfill / Solid Waste Disposal Sites

WMUDS/SWAT: Waste Management Unit Database
Waste Management Unit Database System. WMUDS is used by the State Water Resources Control Board staff and the Regional Water Quality Control Boards for program tracking and inventory of waste management units. WMUDS is composed of the following databases: Facility Information, Scheduled Inspections Information, Waste Management Unit Information, SWAT Program Information, SWAT Report Summary Information, SWAT Report Summary Data, Chapter 15 (formerly Subchapter 15) Information, Chapter 15 Monitoring Parameters, TPCA Program Information, RCRA Program Information, Closure Information, and Interested Parties Information.

Date of Government Version: 04/01/2000
Date Data Arrived at EDR: 04/10/2000
Date Made Active in Reports: 05/10/2000
Number of Days to Update: 30

Source: State Water Resources Control Board
Telephone: 916-227-4448
Last EDR Contact: 05/05/2017
Next Scheduled EDR Contact: 08/21/2017
Data Release Frequency: No Update Planned

SWRCY: Recycler Database
A listing of recycling facilities in California.

Date of Government Version: 03/13/2017
Date Data Arrived at EDR: 03/14/2017
Date Made Active in Reports: 05/03/2017
Number of Days to Update: 50

Source: Department of Conservation
Telephone: 916-323-3836
Last EDR Contact: 06/14/2017
Next Scheduled EDR Contact: 09/25/2017
Data Release Frequency: Quarterly

HAULERS: Registered Waste Tire Haulers Listing
A listing of registered waste tire haulers.

Date of Government Version: 01/13/2017
Date Data Arrived at EDR: 01/17/2017
Date Made Active in Reports: 05/31/2017
Number of Days to Update: 134

Source: Integrated Waste Management Board
Telephone: 916-341-6422
Last EDR Contact: 05/15/2017
Next Scheduled EDR Contact: 08/28/2017
Data Release Frequency: Varies

INDIAN ODI: Report on the Status of Open Dumps on Indian Lands
Location of open dumps on Indian land.

Date of Government Version: 12/31/1998
Date Data Arrived at EDR: 12/03/2007
Date Made Active in Reports: 01/24/2008
Number of Days to Update: 52

Source: Environmental Protection Agency
Telephone: 703-308-8245
Last EDR Contact: 05/01/2017
Next Scheduled EDR Contact: 08/14/2017
Data Release Frequency: Varies

ODI: Open Dump Inventory
An open dump is defined as a disposal facility that does not comply with one or more of the Part 257 or Part 258 Subtitle D Criteria.

Date of Government Version: 06/30/1985
Date Data Arrived at EDR: 08/09/2004
Date Made Active in Reports: 09/17/2004
Number of Days to Update: 39

Source: Environmental Protection Agency
Telephone: 800-424-9346
Last EDR Contact: 06/09/2004
Next Scheduled EDR Contact: N/A
Data Release Frequency: No Update Planned

DEBRIS REGION 9: Torres Martinez Reservation Illegal Dump Site Locations
A listing of illegal dump sites location on the Torres Martinez Indian Reservation located in eastern Riverside County and northern Imperial County, California.

Date of Government Version: 01/12/2009
Date Data Arrived at EDR: 05/07/2009
Date Made Active in Reports: 09/21/2009
Number of Days to Update: 137

Source: EPA, Region 9
Telephone: 415-947-4219
Last EDR Contact: 07/24/2017
Next Scheduled EDR Contact: 11/08/2017
Data Release Frequency: No Update Planned

IHS OPEN DUMPS: Open Dumps on Indian Land
A listing of all open dumps located on Indian Land in the United States.

Date of Government Version: 04/01/2014
Date Data Arrived at EDR: 08/06/2014
Date Made Active in Reports: 01/29/2015
Number of Days to Update: 176

Source: Department of Health & Human Serivces, Indian Health Service
Telephone: 301-443-1452
Last EDR Contact: 05/05/2017
Next Scheduled EDR Contact: 08/14/2017
Data Release Frequency: Varies

Local Lists of Hazardous waste / Contaminated Sites

US HIST CDL: National Clandestine Laboratory Register
A listing of clandestine drug lab locations that have been removed from the DEAs National Clandestine Laboratory Register.

Date of Government Version: 02/09/2017
Date Data Arrived at EDR: 03/08/2017
Date Made Active in Reports: 06/09/2017
Number of Days to Update: 93

Source: Drug Enforcement Administration
Telephone: 202-307-1000
Last EDR Contact: 02/28/2017
Next Scheduled EDR Contact: 06/12/2017
Data Release Frequency: No Update Planned

HIST CAL-SITES: Calsites Database
The Calsites database contains potential or confirmed hazardous substance release properties. In 1996, California EPA reevaluated and significantly reduced the number of sites in the Calsites database. No longer updated by the state agency. It has been replaced by ENVIROSTOR.

Date of Government Version: 08/08/2005
Date Data Arrived at EDR: 08/03/2006
Date Made Active in Reports: 08/24/2006
Number of Days to Update: 21

Source: Department of Toxic Substance Control
Telephone: 916-323-3400
Last EDR Contact: 02/23/2009
Next Scheduled EDR Contact: 05/25/2009
Data Release Frequency: No Update Planned

SCH: School Property Evaluation Program

This category contains proposed and existing school sites that are being evaluated by DTSC for possible hazardous materials contamination. In some cases, these properties may be listed in the CalSites category depending on the level of threat to public health and safety or the environment they pose.

Date of Government Version: 01/30/2017
Date Data Arrived at EDR: 01/31/2017
Date Made Active in Reports: 05/23/2017
Number of Days to Update: 112

Source: Department of Toxic Substances Control
Telephone: 916-323-3400
Last EDR Contact: 05/02/2017
Next Scheduled EDR Contact: 08/14/2017
Data Release Frequency: Quarterly

CDL: Clandestine Drug Labs

A listing of drug lab locations. Listing of a location in this database does not indicate that any illegal drug lab materials were or were not present there, and does not constitute a determination that the location either requires or does not require additional cleanup work.

Date of Government Version: 12/31/2016
Date Data Arrived at EDR: 03/17/2017
Date Made Active in Reports: 05/10/2017
Number of Days to Update: 54

Source: Department of Toxic Substances Control
Telephone: 916-255-6504
Last EDR Contact: 07/14/2017
Next Scheduled EDR Contact: 10/23/2017
Data Release Frequency: Varies

TOXIC PITS: Toxic Pits Cleanup Act Sites

Toxic PITS Cleanup Act Sites. TOXIC PITS identifies sites suspected of containing hazardous substances where cleanup has not yet been completed.

Date of Government Version: 07/01/1995
Date Data Arrived at EDR: 08/30/1995
Date Made Active in Reports: 09/26/1995
Number of Days to Update: 27

Source: State Water Resources Control Board
Telephone: 916-227-4364
Last EDR Contact: 01/26/2009
Next Scheduled EDR Contact: 04/27/2009
Data Release Frequency: No Update Planned

US CDL: Clandestine Drug Labs

A listing of clandestine drug lab locations. The U.S. Department of Justice ("the Department") provides this web site as a public service. It contains addresses of some locations where law enforcement agencies reported they found chemicals or other items that indicated the presence of either clandestine drug laboratories or dumpsites. In most cases, the source of the entries is not the Department, and the Department has not verified the entry and does not guarantee its accuracy. Members of the public must verify the accuracy of all entries by, for example, contacting local law enforcement and local health departments.

Date of Government Version: 02/09/2017
Date Data Arrived at EDR: 03/08/2017
Date Made Active in Reports: 06/09/2017
Number of Days to Update: 93

Source: Drug Enforcement Administration
Telephone: 202-307-1000
Last EDR Contact: 05/31/2017
Next Scheduled EDR Contact: 09/11/2017
Data Release Frequency: Quarterly

Local Lists of Registered Storage Tanks

SWEEPS UST: SWEEPS UST Listing

Statewide Environmental Evaluation and Planning System. This underground storage tank listing was updated and maintained by a company contacted by the SWRCB in the early 1990's. The listing is no longer updated or maintained. The local agency is the contact for more information on a site on the SWEEPS list.

Date of Government Version: 06/01/1994
Date Data Arrived at EDR: 07/07/2005
Date Made Active in Reports: 08/11/2005
Number of Days to Update: 35

Source: State Water Resources Control Board
Telephone: N/A
Last EDR Contact: 06/03/2005
Next Scheduled EDR Contact: N/A
Data Release Frequency: No Update Planned

UST MENDOCINO: Mendocino County UST Database
A listing of underground storage tank locations in Mendocino County.

Date of Government Version: 03/09/2017
Date Data Arrived at EDR: 03/17/2017
Date Made Active in Reports: 05/23/2017
Number of Days to Update: 67

Source: Department of Public Health
Telephone: 707-463-4466
Last EDR Contact: 05/24/2017
Next Scheduled EDR Contact: 09/11/2017
Data Release Frequency: Annually

HIST UST: Hazardous Substance Storage Container Database
The Hazardous Substance Storage Container Database is a historical listing of UST sites. Refer to local/county source for current data.

Date of Government Version: 10/15/1990
Date Data Arrived at EDR: 01/25/1991
Date Made Active in Reports: 02/12/1991
Number of Days to Update: 18

Source: State Water Resources Control Board
Telephone: 916-341-5851
Last EDR Contact: 07/26/2001
Next Scheduled EDR Contact: N/A
Data Release Frequency: No Update Planned

CA FID UST: Facility Inventory Database
The Facility Inventory Database (FID) contains a historical listing of active and inactive underground storage tank locations from the State Water Resource Control Board. Refer to local/county source for current data.

Date of Government Version: 10/31/1994
Date Data Arrived at EDR: 09/05/1995
Date Made Active in Reports: 09/29/1995
Number of Days to Update: 24

Source: California Environmental Protection Agency
Telephone: 916-341-5851
Last EDR Contact: 12/28/1998
Next Scheduled EDR Contact: N/A
Data Release Frequency: No Update Planned

Local Land Records

LIENS: Environmental Liens Listing
A listing of property locations with environmental liens for California where DTSC is a lien holder.

Date of Government Version: 03/06/2017
Date Data Arrived at EDR: 03/07/2017
Date Made Active in Reports: 04/21/2017
Number of Days to Update: 45

Source: Department of Toxic Substances Control
Telephone: 916-323-3400
Last EDR Contact: 06/02/2017
Next Scheduled EDR Contact: 09/18/2017
Data Release Frequency: Varies

LIENS 2: CERCLA Lien Information
A Federal CERCLA ('Superfund') lien can exist by operation of law at any site or property at which EPA has spent Superfund monies. These monies are spent to investigate and address releases and threatened releases of contamination. CERCLIS provides information as to the identity of these sites and properties.

Date of Government Version: 02/18/2014
Date Data Arrived at EDR: 03/18/2014
Date Made Active in Reports: 04/24/2014
Number of Days to Update: 37

Source: Environmental Protection Agency
Telephone: 202-564-6023
Last EDR Contact: 07/26/2017
Next Scheduled EDR Contact: 11/08/2017
Data Release Frequency: Varies

DEED: Deed Restriction Listing

Site Mitigation and Brownfields Reuse Program Facility Sites with Deed Restrictions & Hazardous Waste Management Program Facility Sites with Deed / Land Use Restriction. The DTSC Site Mitigation and Brownfields Reuse Program (SMBRP) list includes sites cleaned up under the program's oversight and generally does not include current or former hazardous waste facilities that required a hazardous waste facility permit. The list represents deed restrictions that are active. Some sites have multiple deed restrictions. The DTSC Hazardous Waste Management Program (HWMP) has developed a list of current or former hazardous waste facilities that have a recorded land use restriction at the local county recorder's office. The land use restrictions on this list were required by the DTSC HWMP as a result of the presence of hazardous substances that remain on site after the facility (or part of the facility) has been closed or cleaned up. The types of land use restriction include deed notice, deed restriction, or a land use restriction that binds current and future owners.

Date of Government Version: 03/06/2017
Date Data Arrived at EDR: 03/07/2017
Date Made Active in Reports: 05/23/2017
Number of Days to Update: 77

Source: DTSC and SWRCB
Telephone: 916-323-3400
Last EDR Contact: 06/06/2017
Next Scheduled EDR Contact: 09/18/2017
Data Release Frequency: Semi-Annually

Records of Emergency Release Reports

HMIRS: Hazardous Materials Information Reporting System
Hazardous Materials Incident Report System. HMIRS contains hazardous material spill incidents reported to DOT.

Date of Government Version: 12/28/2016
Date Data Arrived at EDR: 12/28/2016
Date Made Active in Reports: 02/03/2017
Number of Days to Update: 37

Source: U.S. Department of Transportation
Telephone: 202-366-4555
Last EDR Contact: 06/28/2017
Next Scheduled EDR Contact: 10/09/2017
Data Release Frequency: Annually

CHMIRS: California Hazardous Material Incident Report System
California Hazardous Material Incident Reporting System. CHMIRS contains information on reported hazardous material incidents (accidental releases or spills).

Date of Government Version: 12/06/2016
Date Data Arrived at EDR: 01/25/2017
Date Made Active in Reports: 05/10/2017
Number of Days to Update: 105

Source: Office of Emergency Services
Telephone: 916-845-8400
Last EDR Contact: 07/26/2017
Next Scheduled EDR Contact: 11/08/2017
Data Release Frequency: Varies

LDS: Land Disposal Sites Listing (GEOTRACKER)
Land Disposal sites (Landfills) included in GeoTracker. GeoTracker is the Water Boards data management system for sites that impact, or have the potential to impact, water quality in California, with emphasis on groundwater.

Date of Government Version: 03/13/2017
Date Data Arrived at EDR: 03/14/2017
Date Made Active in Reports: 05/02/2017
Number of Days to Update: 49

Source: State Water Qualilty Control Board
Telephone: 866-480-1028
Last EDR Contact: 06/14/2017
Next Scheduled EDR Contact: 09/25/2017
Data Release Frequency: Quarterly

MCS: Military Cleanup Sites Listing (GEOTRACKER)
Military sites (consisting of: Military UST sites; Military Privatized sites; and Military Cleanup sites [formerly known as DoD non UST]) included in GeoTracker. GeoTracker is the Water Boards data management system for sites that impact, or have the potential to impact, water quality in California, with emphasis on groundwater.

Date of Government Version: 03/13/2017
Date Data Arrived at EDR: 03/14/2017
Date Made Active in Reports: 05/02/2017
Number of Days to Update: 49

Source: State Water Resources Control Board
Telephone: 866-480-1028
Last EDR Contact: 06/14/2017
Next Scheduled EDR Contact: 09/25/2017
Data Release Frequency: Quarterly

SPILLS 90: SPILLS90 data from FirstSearch

Spills 90 includes those spill and release records available exclusively from FirstSearch databases. Typically, they may include chemical, oil and/or hazardous substance spills recorded after 1990. Duplicate records that are already included in EDR incident and release records are not included in Spills 90.

Date of Government Version: 06/06/2012
Date Data Arrived at EDR: 01/03/2013
Date Made Active in Reports: 02/22/2013
Number of Days to Update: 50

Source: FirstSearch
Telephone: N/A
Last EDR Contact: 01/03/2013
Next Scheduled EDR Contact: N/A
Data Release Frequency: No Update Planned

Other Ascertainable Records

RCRA NonGen / NLR: RCRA - Non Generators / No Longer Regulated

RCRAInfo is EPA's comprehensive information system, providing access to data supporting the Resource Conservation and Recovery Act (RCRA) of 1976 and the Hazardous and Solid Waste Amendments (HSWA) of 1984. The database includes selective information on sites which generate, transport, store, treat and/or dispose of hazardous waste as defined by the Resource Conservation and Recovery Act (RCRA). Non-Generators do not presently generate hazardous waste.

Date of Government Version: 12/12/2016
Date Data Arrived at EDR: 12/28/2016
Date Made Active in Reports: 02/10/2017
Number of Days to Update: 44

Source: Environmental Protection Agency
Telephone: (415) 495-8895
Last EDR Contact: 06/29/2017
Next Scheduled EDR Contact: 10/09/2017
Data Release Frequency: Varies

FUDS: Formerly Used Defense Sites

The listing includes locations of Formerly Used Defense Sites properties where the US Army Corps of Engineers is actively working or will take necessary cleanup actions.

Date of Government Version: 01/31/2015
Date Data Arrived at EDR: 07/08/2015
Date Made Active in Reports: 10/13/2015
Number of Days to Update: 97

Source: U.S. Army Corps of Engineers
Telephone: 202-528-4285
Last EDR Contact: 02/24/2017
Next Scheduled EDR Contact: 06/05/2017
Data Release Frequency: Varies

DOD: Department of Defense Sites

This data set consists of federally owned or administered lands, administered by the Department of Defense, that have any area equal to or greater than 640 acres of the United States, Puerto Rico, and the U.S. Virgin Islands.

Date of Government Version: 12/31/2005
Date Data Arrived at EDR: 11/10/2006
Date Made Active in Reports: 01/11/2007
Number of Days to Update: 62

Source: USGS
Telephone: 888-275-8747
Last EDR Contact: 07/12/2017
Next Scheduled EDR Contact: 10/23/2017
Data Release Frequency: Semi-Annually

FEDLAND: Federal and Indian Lands

Federally and Indian administrated lands of the United States. Lands included are administrated by: Army Corps of Engineers, Bureau of Reclamation, National Wild and Scenic River, National Wildlife Refuge, Public Domain Land, Wilderness, Wilderness Study Area, Wildlife Management Area, Bureau of Indian Affairs, Bureau of Land Management, Department of Justice, Forest Service, Fish and Wildlife Service, National Park Service.

Date of Government Version: 12/31/2005
Date Data Arrived at EDR: 02/06/2006
Date Made Active in Reports: 01/11/2007
Number of Days to Update: 339

Source: U.S. Geological Survey
Telephone: 888-275-8747
Last EDR Contact: 07/14/2017
Next Scheduled EDR Contact: 10/23/2017
Data Release Frequency: N/A

SCRD DRYCLEANERS: State Coalition for Remediation of Drycleaners Listing

The State Coalition for Remediation of Drycleaners was established in 1998, with support from the U.S. EPA Office of Superfund Remediation and Technology Innovation. It is comprised of representatives of states with established drycleaner remediation programs. Currently the member states are Alabama, Connecticut, Florida, Illinois, Kansas, Minnesota, Missouri, North Carolina, Oregon, South Carolina, Tennessee, Texas, and Wisconsin.

Date of Government Version: 01/01/2017
Date Data Arrived at EDR: 02/03/2017
Date Made Active in Reports: 04/07/2017
Number of Days to Update: 63

Source: Environmental Protection Agency
Telephone: 615-532-8599
Last EDR Contact: 05/19/2017
Next Scheduled EDR Contact: 08/28/2017
Data Release Frequency: Varies

US FIN ASSUR: Financial Assurance Information

All owners and operators of facilities that treat, store, or dispose of hazardous waste are required to provide proof that they will have sufficient funds to pay for the clean up, closure, and post-closure care of their facilities.

Date of Government Version: 02/13/2017
Date Data Arrived at EDR: 02/15/2017
Date Made Active in Reports: 05/12/2017
Number of Days to Update: 86

Source: Environmental Protection Agency
Telephone: 202-566-1917
Last EDR Contact: 05/17/2017
Next Scheduled EDR Contact: 08/28/2017
Data Release Frequency: Quarterly

EPA WATCH LIST: EPA WATCH LIST

EPA maintains a "Watch List" to facilitate dialogue between EPA, state and local environmental agencies on enforcement matters relating to facilities with alleged violations identified as either significant or high priority. Being on the Watch List does not mean that the facility has actually violated the law only that an investigation by EPA or a state or local environmental agency has led those organizations to allege that an unproven violation has in fact occurred. Being on the Watch List does not represent a higher level of concern regarding the alleged violations that were detected, but instead indicates cases requiring additional dialogue between EPA, state and local agencies - primarily because of the length of time the alleged violation has gone unaddressed or unresolved.

Date of Government Version: 08/30/2013
Date Data Arrived at EDR: 03/21/2014
Date Made Active in Reports: 06/17/2014
Number of Days to Update: 88

Source: Environmental Protection Agency
Telephone: 617-520-3000
Last EDR Contact: 05/08/2017
Next Scheduled EDR Contact: 08/21/2017
Data Release Frequency: Quarterly

2020 COR ACTION: 2020 Corrective Action Program List

The EPA has set ambitious goals for the RCRA Corrective Action program by creating the 2020 Corrective Action Universe. This RCRA cleanup baseline includes facilities expected to need corrective action. The 2020 universe contains a wide variety of sites. Some properties are heavily contaminated while others were contaminated but have since been cleaned up. Still others have not been fully investigated yet, and may require little or no remediation. Inclusion in the 2020 Universe does not necessarily imply failure on the part of a facility to meet its RCRA obligations.

Date of Government Version: 04/22/2013
Date Data Arrived at EDR: 03/03/2015
Date Made Active in Reports: 03/09/2015
Number of Days to Update: 6

Source: Environmental Protection Agency
Telephone: 703-308-4044
Last EDR Contact: 05/05/2017
Next Scheduled EDR Contact: 08/21/2017
Data Release Frequency: Varies

TSCA: Toxic Substances Control Act

Toxic Substances Control Act. TSCA identifies manufacturers and importers of chemical substances included on the TSCA Chemical Substance Inventory list. It includes data on the production volume of these substances by plant site.

Date of Government Version: 12/31/2012
Date Data Arrived at EDR: 01/15/2015
Date Made Active in Reports: 01/29/2015
Number of Days to Update: 14

Source: EPA
Telephone: 202-260-5521
Last EDR Contact: 06/21/2017
Next Scheduled EDR Contact: 10/02/2017
Data Release Frequency: Every 4 Years

TRIS: Toxic Chemical Release Inventory System

Toxic Release Inventory System. TRIS identifies facilities which release toxic chemicals to the air, water and land in reportable quantities under SARA Title III Section 313.

Date of Government Version: 12/31/2014
Date Data Arrived at EDR: 11/24/2015
Date Made Active in Reports: 04/05/2016
Number of Days to Update: 133

Source: EPA
Telephone: 202-566-0250
Last EDR Contact: 05/26/2017
Next Scheduled EDR Contact: 09/04/2017
Data Release Frequency: Annually

SSTS: Section 7 Tracking Systems

Section 7 of the Federal Insecticide, Fungicide and Rodenticide Act, as amended (92 Stat. 829) requires all registered pesticide-producing establishments to submit a report to the Environmental Protection Agency by March 1st each year. Each establishment must report the types and amounts of pesticides, active ingredients and devices being produced, and those having been produced and sold or distributed in the past year.

Date of Government Version: 12/31/2009
Date Data Arrived at EDR: 12/10/2010
Date Made Active in Reports: 02/25/2011
Number of Days to Update: 77

Source: EPA
Telephone: 202-564-4203
Last EDR Contact: 04/26/2017
Next Scheduled EDR Contact: 08/07/2017
Data Release Frequency: Annually

ROD: Records Of Decision

Record of Decision. ROD documents mandate a permanent remedy at an NPL (Superfund) site containing technical and health information to aid in the cleanup.

Date of Government Version: 11/25/2013
Date Data Arrived at EDR: 12/12/2013
Date Made Active in Reports: 02/24/2014
Number of Days to Update: 74

Source: EPA
Telephone: 703-416-0223
Last EDR Contact: 06/09/2017
Next Scheduled EDR Contact: 09/18/2017
Data Release Frequency: Annually

RMP: Risk Management Plans

When Congress passed the Clean Air Act Amendments of 1990, it required EPA to publish regulations and guidance for chemical accident prevention at facilities using extremely hazardous substances. The Risk Management Program Rule (RMP Rule) was written to implement Section 112(r) of these amendments. The rule, which built upon existing industry codes and standards, requires companies of all sizes that use certain flammable and toxic substances to develop a Risk Management Program, which includes a(n): Hazard assessment that details the potential effects of an accidental release, an accident history of the last five years, and an evaluation of worst-case and alternative accidental releases; Prevention program that includes safety precautions and maintenance, monitoring, and employee training measures; and Emergency response program that spells out emergency health care, employee training measures and procedures for informing the public and response agencies (e.g the fire department) should an accident occur.

Date of Government Version: 02/01/2017
Date Data Arrived at EDR: 02/09/2017
Date Made Active in Reports: 04/07/2017
Number of Days to Update: 57

Source: Environmental Protection Agency
Telephone: 202-564-8600
Last EDR Contact: 07/24/2017
Next Scheduled EDR Contact: 11/08/2017
Data Release Frequency: Varies

RAATS: RCRA Administrative Action Tracking System

RCRA Administration Action Tracking System. RAATS contains records based on enforcement actions issued under RCRA pertaining to major violators and includes administrative and civil actions brought by the EPA. For administration actions after September 30, 1995, data entry in the RAATS database was discontinued. EPA will retain a copy of the database for historical records. It was necessary to terminate RAATS because a decrease in agency resources made it impossible to continue to update the information contained in the database.

Date of Government Version: 04/17/1995
Date Data Arrived at EDR: 07/03/1995
Date Made Active in Reports: 08/07/1995
Number of Days to Update: 35

Source: EPA
Telephone: 202-564-4104
Last EDR Contact: 06/02/2008
Next Scheduled EDR Contact: 09/01/2008
Data Release Frequency: No Update Planned

PRP: Potentially Responsible Parties
A listing of verified Potentially Responsible Parties

Date of Government Version: 10/25/2013
Date Data Arrived at EDR: 10/17/2014
Date Made Active in Reports: 10/20/2014
Number of Days to Update: 3

Source: EPA
Telephone: 202-564-6023
Last EDR Contact: 06/06/2017
Next Scheduled EDR Contact: 08/21/2017
Data Release Frequency: Quarterly

PADS: PCB Activity Database System
PCB Activity Database. PADS Identifies generators, transporters, commercial storers and/or brokers and disposers of PCB's who are required to notify the EPA of such activities.

Date of Government Version: 01/20/2016
Date Data Arrived at EDR: 04/28/2016
Date Made Active in Reports: 09/02/2016
Number of Days to Update: 127

Source: EPA
Telephone: 202-566-0500
Last EDR Contact: 04/10/2017
Next Scheduled EDR Contact: 07/24/2017
Data Release Frequency: Annually

ICIS: Integrated Compliance Information System
The Integrated Compliance Information System (ICIS) supports the information needs of the national enforcement and compliance program as well as the unique needs of the National Pollutant Discharge Elimination System (NPDES) program.

Date of Government Version: 11/18/2016
Date Data Arrived at EDR: 11/23/2016
Date Made Active in Reports: 02/10/2017
Number of Days to Update: 79

Source: Environmental Protection Agency
Telephone: 202-564-2501
Last EDR Contact: 07/24/2017
Next Scheduled EDR Contact: 10/23/2017
Data Release Frequency: Quarterly

FTTS: FIFRA/ TSCA Tracking System - FIFRA (Federal Insecticide, Fungicide, & Rodenticide Act)/TSCA (Toxic Substances Control Act)
FTTS tracks administrative cases and pesticide enforcement actions and compliance activities related to FIFRA, TSCA and EPCRA (Emergency Planning and Community Right-to-Know Act). To maintain currency, EDR contacts the Agency on a quarterly basis.

Date of Government Version: 04/09/2009
Date Data Arrived at EDR: 04/16/2009
Date Made Active in Reports: 05/11/2009
Number of Days to Update: 25

Source: EPA/Office of Prevention, Pesticides and Toxic Substances
Telephone: 202-566-1667
Last EDR Contact: 05/19/2017
Next Scheduled EDR Contact: 09/04/2017
Data Release Frequency: Quarterly

FTTS INSP: FIFRA/ TSCA Tracking System - FIFRA (Federal Insecticide, Fungicide, & Rodenticide Act)/TSCA (Toxic Substances Control Act)
A listing of FIFRA/TSCA Tracking System (FTTS) inspections and enforcements.

Date of Government Version: 04/09/2009
Date Data Arrived at EDR: 04/16/2009
Date Made Active in Reports: 05/11/2009
Number of Days to Update: 25

Source: EPA
Telephone: 202-566-1667
Last EDR Contact: 05/19/2017
Next Scheduled EDR Contact: 09/04/2017
Data Release Frequency: Quarterly

MLTS: Material Licensing Tracking System
MLTS is maintained by the Nuclear Regulatory Commission and contains a list of approximately 8,100 sites which possess or use radioactive materials and which are subject to NRC licensing requirements. To maintain currency, EDR contacts the Agency on a quarterly basis.

Date of Government Version: 08/30/2016
Date Data Arrived at EDR: 09/08/2016
Date Made Active in Reports: 10/21/2016
Number of Days to Update: 43

Source: Nuclear Regulatory Commission
Telephone: 301-415-7169
Last EDR Contact: 05/08/2017
Next Scheduled EDR Contact: 08/21/2017
Data Release Frequency: Quarterly

COAL ASH DOE: Steam-Electric Plant Operation Data
A listing of power plants that store ash in surface ponds.

Date of Government Version: 12/31/2005
Date Data Arrived at EDR: 08/07/2009
Date Made Active in Reports: 10/22/2009
Number of Days to Update: 76

Source: Department of Energy
Telephone: 202-586-8719
Last EDR Contact: 06/05/2017
Next Scheduled EDR Contact: 09/18/2017
Data Release Frequency: Varies

COAL ASH EPA: Coal Combustion Residues Surface Impoundments List
A listing of coal combustion residues surface impoundments with high hazard potential ratings.

Date of Government Version: 07/01/2014
Date Data Arrived at EDR: 09/10/2014
Date Made Active in Reports: 10/20/2014
Number of Days to Update: 40

Source: Environmental Protection Agency
Telephone: N/A
Last EDR Contact: 06/05/2017
Next Scheduled EDR Contact: 09/18/2017
Data Release Frequency: Varies

PCB TRANSFORMER: PCB Transformer Registration Database
The database of PCB transformer registrations that includes all PCB registration submittals.

Date of Government Version: 02/01/2011
Date Data Arrived at EDR: 10/19/2011
Date Made Active in Reports: 01/10/2012
Number of Days to Update: 83

Source: Environmental Protection Agency
Telephone: 202-566-0517
Last EDR Contact: 04/28/2017
Next Scheduled EDR Contact: 08/07/2017
Data Release Frequency: Varies

RADINFO: Radiation Information Database
The Radiation Information Database (RADINFO) contains information about facilities that are regulated by U.S. Environmental Protection Agency (EPA) regulations for radiation and radioactivity.

Date of Government Version: 01/04/2017
Date Data Arrived at EDR: 01/06/2017
Date Made Active in Reports: 02/10/2017
Number of Days to Update: 35

Source: Environmental Protection Agency
Telephone: 202-343-9775
Last EDR Contact: 07/12/2017
Next Scheduled EDR Contact: 10/16/2017
Data Release Frequency: Quarterly

HIST FTTS: FIFRA/TSCA Tracking System Administrative Case Listing
A complete administrative case listing from the FIFRA/TSCA Tracking System (FTTS) for all ten EPA regions. The information was obtained from the National Compliance Database (NCDB). NCDB supports the implementation of FIFRA (Federal Insecticide, Fungicide, and Rodenticide Act) and TSCA (Toxic Substances Control Act). Some EPA regions are now closing out records. Because of that, and the fact that some EPA regions are not providing EPA Headquarters with updated records, it was decided to create a HIST FTTS database. It included records that may not be included in the newer FTTS database updates. This database is no longer updated.

Date of Government Version: 10/19/2006
Date Data Arrived at EDR: 03/01/2007
Date Made Active in Reports: 04/10/2007
Number of Days to Update: 40

Source: Environmental Protection Agency
Telephone: 202-564-2501
Last EDR Contact: 12/17/2007
Next Scheduled EDR Contact: 03/17/2008
Data Release Frequency: No Update Planned

HIST FTTS INSP: FIFRA/TSCA Tracking System Inspection & Enforcement Case Listing
A complete inspection and enforcement case listing from the FIFRA/TSCA Tracking System (FTTS) for all ten EPA regions. The information was obtained from the National Compliance Database (NCDB). NCDB supports the implementation of FIFRA (Federal Insecticide, Fungicide, and Rodenticide Act) and TSCA (Toxic Substances Control Act). Some EPA regions are now closing out records. Because of that, and the fact that some EPA regions are not providing EPA Headquarters with updated records, it was decided to create a HIST FTTS database. It included records that may not be included in the newer FTTS database updates. This database is no longer updated.

Date of Government Version: 10/19/2006
Date Data Arrived at EDR: 03/01/2007
Date Made Active in Reports: 04/10/2007
Number of Days to Update: 40

Source: Environmental Protection Agency
Telephone: 202-564-2501
Last EDR Contact: 12/17/2008
Next Scheduled EDR Contact: 03/17/2008
Data Release Frequency: No Update Planned

DOT OPS: Incident and Accident Data

Department of Transporation, Office of Pipeline Safety Incident and Accident data.

Date of Government Version: 07/31/2012
Date Data Arrived at EDR: 08/07/2012
Date Made Active in Reports: 09/18/2012
Number of Days to Update: 42

Source: Department of Transporation, Office of Pipeline Safety
Telephone: 202-366-4595
Last EDR Contact: 05/02/2017
Next Scheduled EDR Contact: 08/14/2017
Data Release Frequency: Varies

CONSENT: Superfund (CERCLA) Consent Decrees

Major legal settlements that establish responsibility and standards for cleanup at NPL (Superfund) sites. Released periodically by United States District Courts after settlement by parties to litigation matters.

Date of Government Version: 09/30/2016
Date Data Arrived at EDR: 11/18/2016
Date Made Active in Reports: 02/03/2017
Number of Days to Update: 77

Source: Department of Justice, Consent Decree Library
Telephone: Varies
Last EDR Contact: 06/21/2017
Next Scheduled EDR Contact: 10/09/2017
Data Release Frequency: Varies

BRS: Biennial Reporting System

The Biennial Reporting System is a national system administered by the EPA that collects data on the generation and management of hazardous waste. BRS captures detailed data from two groups: Large Quantity Generators (LQG) and Treatment, Storage, and Disposal Facilities.

Date of Government Version: 12/31/2013
Date Data Arrived at EDR: 02/24/2015
Date Made Active in Reports: 09/30/2015
Number of Days to Update: 218

Source: EPA/NTIS
Telephone: 800-424-9346
Last EDR Contact: 05/26/2017
Next Scheduled EDR Contact: 09/04/2017
Data Release Frequency: Biennially

INDIAN RESERV: Indian Reservations

This map layer portrays Indian administered lands of the United States that have any area equal to or greater than 640 acres.

Date of Government Version: 12/31/2014
Date Data Arrived at EDR: 07/14/2015
Date Made Active in Reports: 01/10/2017
Number of Days to Update: 546

Source: USGS
Telephone: 202-208-3710
Last EDR Contact: 07/11/2017
Next Scheduled EDR Contact: 10/23/2017
Data Release Frequency: Semi-Annually

FUSRAP: Formerly Utilized Sites Remedial Action Program

DOE established the Formerly Utilized Sites Remedial Action Program (FUSRAP) in 1974 to remediate sites where radioactive contamination remained from Manhattan Project and early U.S. Atomic Energy Commission (AEC) operations.

Date of Government Version: 12/23/2016
Date Data Arrived at EDR: 12/27/2016
Date Made Active in Reports: 02/17/2017
Number of Days to Update: 52

Source: Department of Energy
Telephone: 202-586-3559
Last EDR Contact: 05/05/2017
Next Scheduled EDR Contact: 08/21/2017
Data Release Frequency: Varies

UMTRA: Uranium Mill Tailings Sites

Uranium ore was mined by private companies for federal government use in national defense programs. When the mills shut down, large piles of the sand-like material (mill tailings) remain after uranium has been extracted from the ore. Levels of human exposure to radioactive materials from the piles are low; however, in some cases tailings were used as construction materials before the potential health hazards of the tailings were recognized.

Date of Government Version: 09/14/2010
Date Data Arrived at EDR: 10/07/2011
Date Made Active in Reports: 03/01/2012
Number of Days to Update: 146

Source: Department of Energy
Telephone: 505-845-0011
Last EDR Contact: 05/22/2017
Next Scheduled EDR Contact: 09/04/2017
Data Release Frequency: Varies

LEAD SMELTER 1: Lead Smelter Sites
A listing of former lead smelter site locations.

Date of Government Version: 12/05/2016
Date Data Arrived at EDR: 01/05/2017
Date Made Active in Reports: 02/10/2017
Number of Days to Update: 36

Source: Environmental Protection Agency
Telephone: 703-603-8787
Last EDR Contact: 07/07/2017
Next Scheduled EDR Contact: 10/16/2017
Data Release Frequency: Varies

LEAD SMELTER 2: Lead Smelter Sites
A list of several hundred sites in the U.S. where secondary lead smelting was done from 1931and 1964. These sites may pose a threat to public health through ingestion or inhalation of contaminated soil or dust

Date of Government Version: 04/05/2001
Date Data Arrived at EDR: 10/27/2010
Date Made Active in Reports: 12/02/2010
Number of Days to Update: 36

Source: American Journal of Public Health
Telephone: 703-305-6451
Last EDR Contact: 12/02/2009
Next Scheduled EDR Contact: N/A
Data Release Frequency: No Update Planned

US AIRS (AFS): Aerometric Information Retrieval System Facility Subsystem (AFS)
The database is a sub-system of Aerometric Information Retrieval System (AIRS). AFS contains compliance data on air pollution point sources regulated by the U.S. EPA and/or state and local air regulatory agencies. This information comes from source reports by various stationary sources of air pollution, such as electric power plants, steel mills, factories, and universities, and provides information about the air pollutants they produce. Action, air program, air program pollutant, and general level plant data. It is used to track emissions and compliance data from industrial plants.

Date of Government Version: 10/12/2016
Date Data Arrived at EDR: 10/26/2016
Date Made Active in Reports: 02/03/2017
Number of Days to Update: 100

Source: EPA
Telephone: 202-564-2496
Last EDR Contact: 06/21/2017
Next Scheduled EDR Contact: 10/09/2017
Data Release Frequency: Annually

US AIRS MINOR: Air Facility System Data
A listing of minor source facilities.

Date of Government Version: 10/12/2016
Date Data Arrived at EDR: 10/26/2016
Date Made Active in Reports: 02/03/2017
Number of Days to Update: 100

Source: EPA
Telephone: 202-564-2496
Last EDR Contact: 06/21/2017
Next Scheduled EDR Contact: 10/09/2017
Data Release Frequency: Annually

US MINES: Mines Master Index File
Contains all mine identification numbers issued for mines active or opened since 1971. The data also includes violation information.

Date of Government Version: 02/08/2017
Date Data Arrived at EDR: 02/28/2017
Date Made Active in Reports: 04/07/2017
Number of Days to Update: 38

Source: Department of Labor, Mine Safety and Health Administration
Telephone: 303-231-5959
Last EDR Contact: 05/31/2017
Next Scheduled EDR Contact: 09/11/2017
Data Release Frequency: Semi-Annually

US MINES 2: Ferrous and Nonferrous Metal Mines Database Listing
This map layer includes ferrous (ferrous metal mines are facilities that extract ferrous metals, such as iron ore or molybdenum) and nonferrous (Nonferrous metal mines are facilities that extract nonferrous metals, such as gold, silver, copper, zinc, and lead) metal mines in the United States.

Date of Government Version: 12/05/2005
Date Data Arrived at EDR: 02/29/2008
Date Made Active in Reports: 04/18/2008
Number of Days to Update: 49

Source: USGS
Telephone: 703-648-7709
Last EDR Contact: 05/31/2017
Next Scheduled EDR Contact: 09/11/2017
Data Release Frequency: Varies

US MINES 3: Active Mines & Mineral Plants Database Listing

Active Mines and Mineral Processing Plant operations for commodities monitored by the Minerals Information Team of the USGS.

Date of Government Version: 04/14/2011
Date Data Arrived at EDR: 06/08/2011
Date Made Active in Reports: 09/13/2011
Number of Days to Update: 97

Source: USGS
Telephone: 703-648-7709
Last EDR Contact: 06/02/2017
Next Scheduled EDR Contact: 09/11/2017
Data Release Frequency: Varies

ABANDONED MINES: Abandoned Mines

An inventory of land and water impacted by past mining (primarily coal mining) is maintained by OSMRE to provide information needed to implement the Surface Mining Control and Reclamation Act of 1977 (SMCRA). The inventory contains information on the location, type, and extent of AML impacts, as well as, information on the cost associated with the reclamation of those problems. The inventory is based upon field surveys by State, Tribal, and OSMRE program officials. It is dynamic to the extent that it is modified as new problems are identified and existing problems are reclaimed.

Date of Government Version: 03/14/2017
Date Data Arrived at EDR: 03/17/2017
Date Made Active in Reports: 04/07/2017
Number of Days to Update: 21

Source: Department of Interior
Telephone: 202-208-2609
Last EDR Contact: 06/09/2017
Next Scheduled EDR Contact: 09/25/2017
Data Release Frequency: Quarterly

FINDS: Facility Index System/Facility Registry System

Facility Index System. FINDS contains both facility information and 'pointers' to other sources that contain more detail. EDR includes the following FINDS databases in this report: PCS (Permit Compliance System), AIRS (Aerometric Information Retrieval System), DOCKET (Enforcement Docket used to manage and track information on civil judicial enforcement cases for all environmental statutes), FURS (Federal Underground Injection Control), C-DOCKET (Criminal Docket System used to track criminal enforcement actions for all environmental statutes), FFIS (Federal Facilities Information System), STATE (State Environmental Laws and Statutes), and PADS (PCB Activity Data System).

Date of Government Version: 04/04/2017
Date Data Arrived at EDR: 04/07/2017
Date Made Active in Reports: 05/12/2017
Number of Days to Update: 35

Source: EPA
Telephone: (415) 947-8000
Last EDR Contact: 06/07/2017
Next Scheduled EDR Contact: 09/18/2017
Data Release Frequency: Quarterly

ECHO: Enforcement & Compliance History Information

ECHO provides integrated compliance and enforcement information for about 800,000 regulated facilities nationwide.

Date of Government Version: 03/19/2017
Date Data Arrived at EDR: 03/21/2017
Date Made Active in Reports: 05/12/2017
Number of Days to Update: 52

Source: Environmental Protection Agency
Telephone: 202-564-2280
Last EDR Contact: 06/07/2017
Next Scheduled EDR Contact: 09/18/2017
Data Release Frequency: Quarterly

UXO: Unexploded Ordnance Sites

A listing of unexploded ordnance site locations

Date of Government Version: 10/25/2015
Date Data Arrived at EDR: 01/29/2016
Date Made Active in Reports: 04/05/2016
Number of Days to Update: 67

Source: Department of Defense
Telephone: 571-373-0407
Last EDR Contact: 07/17/2017
Next Scheduled EDR Contact: 10/30/2017
Data Release Frequency: Varies

DOCKET HWC: Hazardous Waste Compliance Docket Listing
A complete list of the Federal Agency Hazardous Waste Compliance Docket Facilities.

Date of Government Version: 06/02/2016
Date Data Arrived at EDR: 06/03/2016
Date Made Active in Reports: 09/02/2016
Number of Days to Update: 91

Source: Environmental Protection Agency
Telephone: 202-564-0527
Last EDR Contact: 05/24/2017
Next Scheduled EDR Contact: 09/11/2017
Data Release Frequency: Varies

FUELS PROGRAM: EPA Fuels Program Registered Listing
This listing includes facilities that are registered under the Part 80 (Code of Federal Regulations) EPA Fuels Programs. All companies now are required to submit new and updated registrations.

Date of Government Version: 02/22/2017
Date Data Arrived at EDR: 02/22/2017
Date Made Active in Reports: 05/12/2017
Number of Days to Update: 79

Source: EPA
Telephone: 800-385-6164
Last EDR Contact: 05/24/2017
Next Scheduled EDR Contact: 09/04/2017
Data Release Frequency: Quarterly

CA BOND EXP. PLAN: Bond Expenditure Plan
Department of Health Services developed a site-specific expenditure plan as the basis for an appropriation of Hazardous Substance Cleanup Bond Act funds. It is not updated.

Date of Government Version: 01/01/1989
Date Data Arrived at EDR: 07/27/1994
Date Made Active in Reports: 08/02/1994
Number of Days to Update: 6

Source: Department of Health Services
Telephone: 916-255-2118
Last EDR Contact: 05/31/1994
Next Scheduled EDR Contact: N/A
Data Release Frequency: No Update Planned

CORTESE: "Cortese" Hazardous Waste & Substances Sites List
The sites for the list are designated by the State Water Resource Control Board (LUST), the Integrated Waste Board (SWF/LS), and the Department of Toxic Substances Control (Cal-Sites).

Date of Government Version: 12/28/2016
Date Data Arrived at EDR: 12/28/2016
Date Made Active in Reports: 03/02/2017
Number of Days to Update: 64

Source: CAL EPA/Office of Emergency Information
Telephone: 916-323-3400
Last EDR Contact: 06/28/2017
Next Scheduled EDR Contact: 10/09/2017
Data Release Frequency: Quarterly

DRYCLEANERS: Cleaner Facilities
A list of drycleaner related facilities that have EPA ID numbers. These are facilities with certain SIC codes: power laundries, family and commercial; garment pressing and cleaner's agents; linen supply; coin-operated laundries and cleaning; drycleaning plants, except rugs; carpet and upholster cleaning; industrial launderers; laundry and garment services.

Date of Government Version: 03/09/2017
Date Data Arrived at EDR: 04/11/2017
Date Made Active in Reports: 05/23/2017
Number of Days to Update: 42

Source: Department of Toxic Substance Control
Telephone: 916-327-4498
Last EDR Contact: 07/13/2017
Next Scheduled EDR Contact: 09/18/2017
Data Release Frequency: Annually

EMI: Emissions Inventory Data
Toxics and criteria pollutant emissions data collected by the ARB and local air pollution agencies.

Date of Government Version: 12/31/2014
Date Data Arrived at EDR: 09/23/2016
Date Made Active in Reports: 10/24/2016
Number of Days to Update: 31

Source: California Air Resources Board
Telephone: 916-322-2990
Last EDR Contact: 06/23/2017
Next Scheduled EDR Contact: 10/02/2017
Data Release Frequency: Varies

ENF: Enforcement Action Listing

A listing of Water Board Enforcement Actions. Formal is everything except Oral/Verbal Communication, Notice of Violation, Expedited Payment Letter, and Staff Enforcement Letter.

Date of Government Version: 01/23/2017
Date Data Arrived at EDR: 01/27/2017
Date Made Active in Reports: 05/25/2017
Number of Days to Update: 118

Source: State Water Resoruces Control Board
Telephone: 916-445-9379
Last EDR Contact: 07/19/2017
Next Scheduled EDR Contact: 11/08/2017
Data Release Frequency: Varies

Financial Assurance 1: Financial Assurance Information Listing

Financial Assurance information

Date of Government Version: 04/25/2016
Date Data Arrived at EDR: 04/29/2016
Date Made Active in Reports: 06/21/2016
Number of Days to Update: 53

Source: Department of Toxic Substances Control
Telephone: 916-255-3628
Last EDR Contact: 07/21/2017
Next Scheduled EDR Contact: 10/30/2017
Data Release Frequency: Varies

Financial Assurance 2: Financial Assurance Information Listing

A listing of financial assurance information for solid waste facilities. Financial assurance is intended to ensure that resources are available to pay for the cost of closure, post-closure care, and corrective measures if the owner or operator of a regulated facility is unable or unwilling to pay.

Date of Government Version: 02/14/2017
Date Data Arrived at EDR: 02/17/2017
Date Made Active in Reports: 05/25/2017
Number of Days to Update: 97

Source: California Integrated Waste Management Board
Telephone: 916-341-6066
Last EDR Contact: 05/15/2017
Next Scheduled EDR Contact: 08/28/2017
Data Release Frequency: Varies

HAZNET: Facility and Manifest Data

Facility and Manifest Data. The data is extracted from the copies of hazardous waste manifests received each year by the DTSC. The annual volume of manifests is typically 700,000 - 1,000,000 annually, representing approximately 350,000 - 500,000 shipments. Data are from the manifests submitted without correction, and therefore many contain some invalid values for data elements such as generator ID, TSD ID, waste category, and disposal method. This database begins with calendar year 1993.

Date of Government Version: 12/31/2015
Date Data Arrived at EDR: 10/12/2016
Date Made Active in Reports: 12/15/2016
Number of Days to Update: 64

Source: California Environmental Protection Agency
Telephone: 916-255-1136
Last EDR Contact: 07/12/2017
Next Scheduled EDR Contact: 10/23/2017
Data Release Frequency: Annually

ICE: ICE

Contains data pertaining to the Permitted Facilities with Inspections / Enforcements sites tracked in Envirostor.

Date of Government Version: 11/21/2016
Date Data Arrived at EDR: 11/22/2016
Date Made Active in Reports: 01/23/2017
Number of Days to Update: 62

Source: Department of Toxic Subsances Control
Telephone: 877-786-9427
Last EDR Contact: 05/24/2017
Next Scheduled EDR Contact: 09/04/2017
Data Release Frequency: Quarterly

HIST CORTESE: Hazardous Waste & Substance Site List

The sites for the list are designated by the State Water Resource Control Board [LUST], the Integrated Waste Board [SWF/LS], and the Department of Toxic Substances Control [CALSITES]. This listing is no longer updated by the state agency.

Date of Government Version: 04/01/2001
Date Data Arrived at EDR: 01/22/2009
Date Made Active in Reports: 04/08/2009
Number of Days to Update: 76

Source: Department of Toxic Substances Control
Telephone: 916-323-3400
Last EDR Contact: 01/22/2009
Next Scheduled EDR Contact: N/A
Data Release Frequency: No Update Planned

HWP: EnviroStor Permitted Facilities Listing
Detailed information on permitted hazardous waste facilities and corrective action ("cleanups") tracked in EnviroStor.

Date of Government Version: 11/21/2016
Date Data Arrived at EDR: 11/22/2016
Date Made Active in Reports: 01/23/2017
Number of Days to Update: 62

Source: Department of Toxic Substances Control
Telephone: 916-323-3400
Last EDR Contact: 05/24/2017
Next Scheduled EDR Contact: 09/04/2017
Data Release Frequency: Quarterly

HWT: Registered Hazardous Waste Transporter Database
A listing of hazardous waste transporters. In California, unless specifically exempted, it is unlawful for any person to transport hazardous wastes unless the person holds a valid registration issued by DTSC. A hazardous waste transporter registration is valid for one year and is assigned a unique registration number.

Date of Government Version: 04/11/2017
Date Data Arrived at EDR: 04/13/2017
Date Made Active in Reports: 04/26/2017
Number of Days to Update: 13

Source: Department of Toxic Substances Control
Telephone: 916-440-7145
Last EDR Contact: 07/12/2017
Next Scheduled EDR Contact: 10/23/2017
Data Release Frequency: Quarterly

MINES: Mines Site Location Listing
A listing of mine site locations from the Office of Mine Reclamation.

Date of Government Version: 09/12/2016
Date Data Arrived at EDR: 09/14/2016
Date Made Active in Reports: 10/14/2016
Number of Days to Update: 30

Source: Department of Conservation
Telephone: 916-322-1080
Last EDR Contact: 06/14/2017
Next Scheduled EDR Contact: 09/25/2017
Data Release Frequency: Varies

MWMP: Medical Waste Management Program Listing
The Medical Waste Management Program (MWMP) ensures the proper handling and disposal of medical waste by permitting and inspecting medical waste Offsite Treatment Facilities (PDF) and Transfer Stations (PDF) throughout the state. MWMP also oversees all Medical Waste Transporters.

Date of Government Version: 12/02/2016
Date Data Arrived at EDR: 12/06/2016
Date Made Active in Reports: 03/02/2017
Number of Days to Update: 86

Source: Department of Public Health
Telephone: 916-558-1784
Last EDR Contact: 06/06/2017
Next Scheduled EDR Contact: 09/18/2017
Data Release Frequency: Varies

NPDES: NPDES Permits Listing
A listing of NPDES permits, including stormwater.

Date of Government Version: 11/14/2016
Date Data Arrived at EDR: 11/15/2016
Date Made Active in Reports: 03/02/2017
Number of Days to Update: 107

Source: State Water Resources Control Board
Telephone: 916-445-9379
Last EDR Contact: 05/17/2017
Next Scheduled EDR Contact: 08/28/2017
Data Release Frequency: Quarterly

PEST LIC: Pesticide Regulation Licenses Listing
A listing of licenses and certificates issued by the Department of Pesticide Regulation. The DPR issues licenses and/or certificates to: Persons and businesses that apply or sell pesticides; Pest control dealers and brokers; Persons who advise on agricultural pesticide applications.

Date of Government Version: 12/06/2016
Date Data Arrived at EDR: 12/06/2016
Date Made Active in Reports: 03/03/2017
Number of Days to Update: 87

Source: Department of Pesticide Regulation
Telephone: 916-445-4038
Last EDR Contact: 06/07/2017
Next Scheduled EDR Contact: 09/18/2017
Data Release Frequency: Quarterly

PROC: Certified Processors Database
A listing of certified processors.

Date of Government Version: 03/13/2017
Date Data Arrived at EDR: 03/14/2017
Date Made Active in Reports: 05/03/2017
Number of Days to Update: 50

Source: Department of Conservation
Telephone: 916-323-3836
Last EDR Contact: 06/14/2017
Next Scheduled EDR Contact: 09/25/2017
Data Release Frequency: Quarterly

NOTIFY 65: Proposition 65 Records
Listings of all Proposition 65 incidents reported to counties by the State Water Resources Control Board and the Regional Water Quality Control Board. This database is no longer updated by the reporting agency.

Date of Government Version: 12/16/2016
Date Data Arrived at EDR: 12/22/2016
Date Made Active in Reports: 03/02/2017
Number of Days to Update: 70

Source: State Water Resources Control Board
Telephone: 916-445-3846
Last EDR Contact: 06/16/2017
Next Scheduled EDR Contact: 10/02/2017
Data Release Frequency: No Update Planned

UIC: UIC Listing
A listing of wells identified as underground injection wells, in the California Oil and Gas Wells database.

Date of Government Version: 01/20/2017
Date Data Arrived at EDR: 03/14/2017
Date Made Active in Reports: 05/03/2017
Number of Days to Update: 50

Source: Deaprtment of Conservation
Telephone: 916-445-2408
Last EDR Contact: 06/14/2017
Next Scheduled EDR Contact: 09/25/2017
Data Release Frequency: Varies

WASTEWATER PITS: Oil Wastewater Pits Listing
Water officials discovered that oil producers have been dumping chemical-laden wastewater into hundreds of unlined pits that are operating without proper permits. Inspections completed by the Central Valley Regional Water Quality Control Board revealed the existence of previously unidentified waste sites. The water board?s review found that more than one-third of the region?s active disposal pits are operating without permission.

Date of Government Version: 04/15/2015
Date Data Arrived at EDR: 04/17/2015
Date Made Active in Reports: 06/23/2015
Number of Days to Update: 67

Source: RWQCB, Central Valley Region
Telephone: 559-445-5577
Last EDR Contact: 07/14/2017
Next Scheduled EDR Contact: 10/23/2017
Data Release Frequency: Varies

WDS: Waste Discharge System
Sites which have been issued waste discharge requirements.

Date of Government Version: 06/19/2007
Date Data Arrived at EDR: 06/20/2007
Date Made Active in Reports: 06/29/2007
Number of Days to Update: 9

Source: State Water Resources Control Board
Telephone: 916-341-5227
Last EDR Contact: 05/22/2017
Next Scheduled EDR Contact: 09/04/2017
Data Release Frequency: Quarterly

WIP: Well Investigation Program Case List
Well Investigation Program case in the San Gabriel and San Fernando Valley area.

Date of Government Version: 07/03/2009
Date Data Arrived at EDR: 07/21/2009
Date Made Active in Reports: 08/03/2009
Number of Days to Update: 13

Source: Los Angeles Water Quality Control Board
Telephone: 213-576-6726
Last EDR Contact: 06/27/2017
Next Scheduled EDR Contact: 10/09/2017
Data Release Frequency: Varies

EDR HIGH RISK HISTORICAL RECORDS

EDR Exclusive Records

EDR MGP: EDR Proprietary Manufactured Gas Plants

The EDR Proprietary Manufactured Gas Plant Database includes records of coal gas plants (manufactured gas plants) compiled by EDR's researchers. Manufactured gas sites were used in the United States from the 1800's to 1950's to produce a gas that could be distributed and used as fuel. These plants used whale oil, rosin, coal, or a mixture of coal, oil, and water that also produced a significant amount of waste. Many of the byproducts of the gas production, such as coal tar (oily waste containing volatile and non-volatile chemicals), sludges, oils and other compounds are potentially hazardous to human health and the environment. The byproduct from this process was frequently disposed of directly at the plant site and can remain or spread slowly, serving as a continuous source of soil and groundwater contamination.

Date of Government Version: N/A
Date Data Arrived at EDR: N/A
Date Made Active in Reports: N/A
Number of Days to Update: N/A

Source: EDR, Inc.
Telephone: N/A
Last EDR Contact: N/A
Next Scheduled EDR Contact: N/A
Data Release Frequency: No Update Planned

EDR Hist Auto: EDR Exclusive Historic Gas Stations

EDR has searched selected national collections of business directories and has collected listings of potential gas station/filling station/service station sites that were available to EDR researchers. EDR's review was limited to those categories of sources that might, in EDR's opinion, include gas station/filling station/service station establishments. The categories reviewed included, but were not limited to gas, gas station, gasoline station, filling station, auto, automobile repair, auto service station, service station, etc. This database falls within a category of information EDR classifies as "High Risk Historical Records", or HRHR. EDR's HRHR effort presents unique and sometimes proprietary data about past sites and operations that typically create environmental concerns, but may not show up in current government records searches.

Date of Government Version: N/A
Date Data Arrived at EDR: N/A
Date Made Active in Reports: N/A
Number of Days to Update: N/A

Source: EDR, Inc.
Telephone: N/A
Last EDR Contact: N/A
Next Scheduled EDR Contact: N/A
Data Release Frequency: Varies

EDR Hist Cleaner: EDR Exclusive Historic Dry Cleaners

EDR has searched selected national collections of business directories and has collected listings of potential dry cleaner sites that were available to EDR researchers. EDR's review was limited to those categories of sources that might, in EDR's opinion, include dry cleaning establishments. The categories reviewed included, but were not limited to dry cleaners, cleaners, laundry, laundromat, cleaning/laundry, wash & dry etc. This database falls within a category of information EDR classifies as "High Risk Historical Records", or HRHR. EDR's HRHR effort presents unique and sometimes proprietary data about past sites and operations that typically create environmental concerns, but may not show up in current government records searches.

Date of Government Version: N/A
Date Data Arrived at EDR: N/A
Date Made Active in Reports: N/A
Number of Days to Update: N/A

Source: EDR, Inc.
Telephone: N/A
Last EDR Contact: N/A
Next Scheduled EDR Contact: N/A
Data Release Frequency: Varies

EDR RECOVERED GOVERNMENT ARCHIVES

Exclusive Recovered Govt. Archives

RGA LF: Recovered Government Archive Solid Waste Facilities List

The EDR Recovered Government Archive Landfill database provides a list of landfills derived from historical databases and includes many records that no longer appear in current government lists. Compiled from Records formerly available from the Department of Resources Recycling and Recovery in California.

Date of Government Version: N/A
Date Data Arrived at EDR: 07/01/2013
Date Made Active in Reports: 01/13/2014
Number of Days to Update: 196

Source: Department of Resources Recycling and Recovery
Telephone: N/A
Last EDR Contact: 06/01/2012
Next Scheduled EDR Contact: N/A
Data Release Frequency: Varies

RGA LUST: Recovered Government Archive Leaking Underground Storage Tank

The EDR Recovered Government Archive Leaking Underground Storage Tank database provides a list of LUST incidents derived from historical databases and includes many records that no longer appear in current government lists. Compiled from Records formerly available from the State Water Resources Control Board in California.

Date of Government Version: N/A
Date Data Arrived at EDR: 07/01/2013
Date Made Active in Reports: 12/30/2013
Number of Days to Update: 182

Source: State Water Resources Control Board
Telephone: N/A
Last EDR Contact: 06/01/2012
Next Scheduled EDR Contact: N/A
Data Release Frequency: Varies

COUNTY RECORDS

ALAMEDA COUNTY:

Contaminated Sites

A listing of contaminated sites overseen by the Toxic Release Program (oil and groundwater contamination from chemical releases and spills) and the Leaking Underground Storage Tank Program (soil and ground water contamination from leaking petroleum USTs).

Date of Government Version: 04/10/2017
Date Data Arrived at EDR: 04/11/2017
Date Made Active in Reports: 05/12/2017
Number of Days to Update: 31

Source: Alameda County Environmental Health Services
Telephone: 510-567-6700
Last EDR Contact: 07/07/2017
Next Scheduled EDR Contact: 10/23/2017
Data Release Frequency: Semi-Annually

Underground Tanks

Underground storage tank sites located in Alameda county.

Date of Government Version: 04/10/2017
Date Data Arrived at EDR: 04/11/2017
Date Made Active in Reports: 05/02/2017
Number of Days to Update: 21

Source: Alameda County Environmental Health Services
Telephone: 510-567-6700
Last EDR Contact: 07/07/2017
Next Scheduled EDR Contact: 04/24/2047
Data Release Frequency: Semi-Annually

AMADOR COUNTY:

CUPA Facility List

Cupa Facility List

Date of Government Version: 03/06/2017
Date Data Arrived at EDR: 03/08/2017
Date Made Active in Reports: 04/14/2017
Number of Days to Update: 37

Source: Amador County Environmental Health
Telephone: 209-223-6439
Last EDR Contact: 06/16/2017
Next Scheduled EDR Contact: 09/18/2017
Data Release Frequency: Varies

BUTTE COUNTY:

CUPA Facility Listing

Cupa facility list.

Date of Government Version: 01/31/2017
Date Data Arrived at EDR: 02/07/2017
Date Made Active in Reports: 05/12/2017
Number of Days to Update: 94

Source: Public Health Department
Telephone: 530-538-7149
Last EDR Contact: 07/19/2017
Next Scheduled EDR Contact: 10/23/2017
Data Release Frequency: No Update Planned

CALVERAS COUNTY:

CUPA Facility Listing
Cupa Facility Listing

Date of Government Version: 01/09/2017
Date Data Arrived at EDR: 01/11/2017
Date Made Active in Reports: 03/02/2017
Number of Days to Update: 50

Source: Calveras County Environmental Health
Telephone: 209-754-6399
Last EDR Contact: 06/27/2017
Next Scheduled EDR Contact: 10/09/2017
Data Release Frequency: Quarterly

COLUSA COUNTY:

CUPA Facility List
Cupa facility list.

Date of Government Version: 02/23/2017
Date Data Arrived at EDR: 02/24/2017
Date Made Active in Reports: 05/12/2017
Number of Days to Update: 77

Source: Health & Human Services
Telephone: 530-458-0396
Last EDR Contact: 06/02/2017
Next Scheduled EDR Contact: 08/21/2017
Data Release Frequency: Varies

CONTRA COSTA COUNTY:

Site List
List includes sites from the underground tank, hazardous waste generator and business plan/2185 programs.

Date of Government Version: 11/17/2016
Date Data Arrived at EDR: 11/22/2016
Date Made Active in Reports: 01/26/2017
Number of Days to Update: 65

Source: Contra Costa Health Services Department
Telephone: 925-646-2286
Last EDR Contact: 05/01/2017
Next Scheduled EDR Contact: 08/14/2017
Data Release Frequency: Semi-Annually

DEL NORTE COUNTY:

CUPA Facility List
Cupa Facility list

Date of Government Version: 01/31/2017
Date Data Arrived at EDR: 02/03/2017
Date Made Active in Reports: 04/14/2017
Number of Days to Update: 70

Source: Del Norte County Environmental Health Division
Telephone: 707-465-0426
Last EDR Contact: 05/01/2017
Next Scheduled EDR Contact: 08/14/2017
Data Release Frequency: Varies

EL DORADO COUNTY:

CUPA Facility List
CUPA facility list.

Date of Government Version: 02/24/2017
Date Data Arrived at EDR: 02/28/2017
Date Made Active in Reports: 05/12/2017
Number of Days to Update: 73

Source: El Dorado County Environmental Management Department
Telephone: 530-621-6623
Last EDR Contact: 05/01/2017
Next Scheduled EDR Contact: 08/14/2017
Data Release Frequency: Varies

FRESNO COUNTY:

CUPA Resources List

Certified Unified Program Agency. CUPA's are responsible for implementing a unified hazardous materials and hazardous waste management regulatory program. The agency provides oversight of businesses that deal with hazardous materials, operate underground storage tanks or aboveground storage tanks.

Date of Government Version: 04/06/2017
Date Data Arrived at EDR: 04/07/2017
Date Made Active in Reports: 05/17/2017
Number of Days to Update: 40

Source: Dept. of Community Health
Telephone: 559-445-3271
Last EDR Contact: 06/29/2017
Next Scheduled EDR Contact: 10/16/2017
Data Release Frequency: Semi-Annually

GLENN COUNTY:

CUPA Facility List

Cupa facility list

Date of Government Version: 12/02/2016
Date Data Arrived at EDR: 02/03/2017
Date Made Active in Reports: 05/25/2017
Number of Days to Update: 111

Source: Glenn County Air Pollution Control District
Telephone: 830-934-6500
Last EDR Contact: 07/21/2017
Next Scheduled EDR Contact: 11/08/2017
Data Release Frequency: Varies

HUMBOLDT COUNTY:

CUPA Facility List

CUPA facility list.

Date of Government Version: 03/20/2017
Date Data Arrived at EDR: 03/21/2017
Date Made Active in Reports: 05/17/2017
Number of Days to Update: 57

Source: Humboldt County Environmental Health
Telephone: N/A
Last EDR Contact: 05/22/2017
Next Scheduled EDR Contact: 09/04/2017
Data Release Frequency: Varies

IMPERIAL COUNTY:

CUPA Facility List

Cupa facility list.

Date of Government Version: 01/23/2017
Date Data Arrived at EDR: 01/25/2017
Date Made Active in Reports: 03/02/2017
Number of Days to Update: 36

Source: San Diego Border Field Office
Telephone: 760-339-2777
Last EDR Contact: 07/21/2017
Next Scheduled EDR Contact: 11/08/2017
Data Release Frequency: Varies

INYO COUNTY:

CUPA Facility List
Cupa facility list.

Date of Government Version: 03/09/2017
Date Data Arrived at EDR: 03/09/2017
Date Made Active in Reports: 05/25/2017
Number of Days to Update: 77

Source: Inyo County Environmental Health Services
Telephone: 760-878-0238
Last EDR Contact: 06/02/2017
Next Scheduled EDR Contact: 09/04/2017
Data Release Frequency: Varies

KERN COUNTY:

Underground Storage Tank Sites & Tank Listing
Kern County Sites and Tanks Listing.

Date of Government Version: 02/07/2017
Date Data Arrived at EDR: 02/10/2017
Date Made Active in Reports: 05/02/2017
Number of Days to Update: 81

Source: Kern County Environment Health Services Department
Telephone: 661-862-8700
Last EDR Contact: 05/05/2017
Next Scheduled EDR Contact: 08/21/2017
Data Release Frequency: Quarterly

KINGS COUNTY:

CUPA Facility List
A listing of sites included in the county's Certified Unified Program Agency database. California's Secretary for Environmental Protection established the unified hazardous materials and hazardous waste regulatory program as required by chapter 6.11 of the California Health and Safety Code. The Unified Program consolidates the administration, permits, inspections, and enforcement activities.

Date of Government Version: 03/06/2017
Date Data Arrived at EDR: 03/07/2017
Date Made Active in Reports: 05/17/2017
Number of Days to Update: 71

Source: Kings County Department of Public Health
Telephone: 559-584-1411
Last EDR Contact: 05/22/2017
Next Scheduled EDR Contact: 09/04/2017
Data Release Frequency: Varies

LAKE COUNTY:

CUPA Facility List
Cupa facility list

Date of Government Version: 01/18/2017
Date Data Arrived at EDR: 01/20/2017
Date Made Active in Reports: 03/02/2017
Number of Days to Update: 41

Source: Lake County Environmental Health
Telephone: 707-263-1164
Last EDR Contact: 07/17/2017
Next Scheduled EDR Contact: 10/30/2017
Data Release Frequency: Varies

LASSEN COUNTY:

CUPA Facility List
Cupa facility list

Date of Government Version: 11/30/2016
Date Data Arrived at EDR: 02/03/2017
Date Made Active in Reports: 05/25/2017
Number of Days to Update: 111

Source: Lassen County Environmental Health
Telephone: 530-251-8528
Last EDR Contact: 07/21/2017
Next Scheduled EDR Contact: 11/08/2017
Data Release Frequency: Varies

LOS ANGELES COUNTY:

San Gabriel Valley Areas of Concern
San Gabriel Valley areas where VOC contamination is at or above the MCL as designated by region 9 EPA office.

Date of Government Version: 03/30/2009
Date Data Arrived at EDR: 03/31/2009
Date Made Active in Reports: 10/23/2009
Number of Days to Update: 206

Source: EPA Region 9
Telephone: 415-972-3178
Last EDR Contact: 06/16/2017
Next Scheduled EDR Contact: 10/02/2017
Data Release Frequency: No Update Planned

HMS: Street Number List
Industrial Waste and Underground Storage Tank Sites.

Date of Government Version: 11/14/2016
Date Data Arrived at EDR: 11/18/2016
Date Made Active in Reports: 01/23/2017
Number of Days to Update: 66

Source: Department of Public Works
Telephone: 626-458-3517
Last EDR Contact: 07/07/2017
Next Scheduled EDR Contact: 10/23/2017
Data Release Frequency: Semi-Annually

List of Solid Waste Facilities
Solid Waste Facilities in Los Angeles County.

Date of Government Version: 04/17/2017
Date Data Arrived at EDR: 04/18/2017
Date Made Active in Reports: 05/02/2017
Number of Days to Update: 14

Source: La County Department of Public Works
Telephone: 818-458-5185
Last EDR Contact: 07/18/2017
Next Scheduled EDR Contact: 10/30/2017
Data Release Frequency: Varies

City of Los Angeles Landfills
Landfills owned and maintained by the City of Los Angeles.

Date of Government Version: 01/01/2016
Date Data Arrived at EDR: 01/26/2016
Date Made Active in Reports: 03/22/2016
Number of Days to Update: 56

Source: Engineering & Construction Division
Telephone: 213-473-7869
Last EDR Contact: 07/13/2017
Next Scheduled EDR Contact: 10/30/2017
Data Release Frequency: Varies

Site Mitigation List
Industrial sites that have had some sort of spill or complaint.

Date of Government Version: 03/29/2016
Date Data Arrived at EDR: 04/06/2016
Date Made Active in Reports: 06/13/2016
Number of Days to Update: 68

Source: Community Health Services
Telephone: 323-890-7806
Last EDR Contact: 07/17/2017
Next Scheduled EDR Contact: 10/30/2017
Data Release Frequency: Annually

City of El Segundo Underground Storage Tank
Underground storage tank sites located in El Segundo city.

Date of Government Version: 01/17/2017
Date Data Arrived at EDR: 01/18/2017
Date Made Active in Reports: 05/10/2017
Number of Days to Update: 112

Source: City of El Segundo Fire Department
Telephone: 310-524-2236
Last EDR Contact: 07/13/2017
Next Scheduled EDR Contact: 10/30/2017
Data Release Frequency: Semi-Annually

City of Long Beach Underground Storage Tank
Underground storage tank sites located in the city of Long Beach.

Date of Government Version: 03/09/2017
Date Data Arrived at EDR: 03/10/2017
Date Made Active in Reports: 05/03/2017
Number of Days to Update: 54

Source: City of Long Beach Fire Department
Telephone: 562-570-2563
Last EDR Contact: 07/21/2017
Next Scheduled EDR Contact: 11/08/2017
Data Release Frequency: Annually

City of Torrance Underground Storage Tank
Underground storage tank sites located in the city of Torrance.

Date of Government Version: 01/10/2017
Date Data Arrived at EDR: 01/13/2017
Date Made Active in Reports: 05/03/2017
Number of Days to Update: 110

Source: City of Torrance Fire Department
Telephone: 310-618-2973
Last EDR Contact: 07/07/2017
Next Scheduled EDR Contact: 10/23/2017
Data Release Frequency: Semi-Annually

MADERA COUNTY:

CUPA Facility List
A listing of sites included in the county's Certified Unified Program Agency database. California's Secretary for Environmental Protection established the unified hazardous materials and hazardous waste regulatory program as required by chapter 6.11 of the California Health and Safety Code. The Unified Program consolidates the administration, permits, inspections, and enforcement activities.

Date of Government Version: 03/03/2017
Date Data Arrived at EDR: 03/07/2017
Date Made Active in Reports: 05/17/2017
Number of Days to Update: 71

Source: Madera County Environmental Health
Telephone: 559-675-7823
Last EDR Contact: 05/22/2017
Next Scheduled EDR Contact: 09/04/2017
Data Release Frequency: Varies

MARIN COUNTY:

Underground Storage Tank Sites
Currently permitted USTs in Marin County.

Date of Government Version: 03/31/2017
Date Data Arrived at EDR: 04/06/2017
Date Made Active in Reports: 05/03/2017
Number of Days to Update: 27

Source: Public Works Department Waste Management
Telephone: 415-473-6647
Last EDR Contact: 06/29/2017
Next Scheduled EDR Contact: 10/16/2017
Data Release Frequency: Semi-Annually

MERCED COUNTY:

CUPA Facility List
CUPA facility list.

Date of Government Version: 02/22/2017
Date Data Arrived at EDR: 02/23/2017
Date Made Active in Reports: 05/17/2017
Number of Days to Update: 83

Source: Merced County Environmental Health
Telephone: 209-381-1094
Last EDR Contact: 07/13/2017
Next Scheduled EDR Contact: 09/04/2017
Data Release Frequency: Varies

MONO COUNTY:

CUPA Facility List
CUPA Facility List

Date of Government Version: 02/21/2017
Date Data Arrived at EDR: 03/02/2017
Date Made Active in Reports: 05/17/2017
Number of Days to Update: 76

Source: Mono County Health Department
Telephone: 760-932-5580
Last EDR Contact: 05/24/2017
Next Scheduled EDR Contact: 09/11/2017
Data Release Frequency: Varies

MONTEREY COUNTY:

CUPA Facility Listing
CUPA Program listing from the Environmental Health Division.

Date of Government Version: 06/24/2016
Date Data Arrived at EDR: 06/27/2016
Date Made Active in Reports: 08/09/2016
Number of Days to Update: 43

Source: Monterey County Health Department
Telephone: 831-796-1297
Last EDR Contact: 05/22/2017
Next Scheduled EDR Contact: 09/04/2017
Data Release Frequency: Varies

NAPA COUNTY:

Sites With Reported Contamination
A listing of leaking underground storage tank sites located in Napa county.

Date of Government Version: 01/09/2017
Date Data Arrived at EDR: 01/11/2017
Date Made Active in Reports: 03/02/2017
Number of Days to Update: 50

Source: Napa County Department of Environmental Management
Telephone: 707-253-4269
Last EDR Contact: 05/24/2017
Next Scheduled EDR Contact: 09/11/2017
Data Release Frequency: No Update Planned

Closed and Operating Underground Storage Tank Sites
Underground storage tank sites located in Napa county.

Date of Government Version: 03/15/2017
Date Data Arrived at EDR: 03/16/2017
Date Made Active in Reports: 05/09/2017
Number of Days to Update: 54

Source: Napa County Department of Environmental Management
Telephone: 707-253-4269
Last EDR Contact: 05/24/2017
Next Scheduled EDR Contact: 09/11/2017
Data Release Frequency: No Update Planned

NEVADA COUNTY:

CUPA Facility List
CUPA facility list.

Date of Government Version: 02/09/2017
Date Data Arrived at EDR: 02/10/2017
Date Made Active in Reports: 05/17/2017
Number of Days to Update: 96

Source: Community Development Agency
Telephone: 530-265-1467
Last EDR Contact: 05/01/2017
Next Scheduled EDR Contact: 08/14/2017
Data Release Frequency: Varies

ORANGE COUNTY:

List of Industrial Site Cleanups
Petroleum and non-petroleum spills.

Date of Government Version: 02/06/2017
Date Data Arrived at EDR: 02/10/2017
Date Made Active in Reports: 04/21/2017
Number of Days to Update: 70

Source: Health Care Agency
Telephone: 714-834-3446
Last EDR Contact: 05/08/2017
Next Scheduled EDR Contact: 08/21/2017
Data Release Frequency: Annually

List of Underground Storage Tank Cleanups
Orange County Underground Storage Tank Cleanups (LUST).

Date of Government Version: 11/04/2016
Date Data Arrived at EDR: 11/11/2016
Date Made Active in Reports: 01/23/2017
Number of Days to Update: 73

Source: Health Care Agency
Telephone: 714-834-3446
Last EDR Contact: 05/08/2017
Next Scheduled EDR Contact: 08/21/2017
Data Release Frequency: Quarterly

List of Underground Storage Tank Facilities
Orange County Underground Storage Tank Facilities (UST).

Date of Government Version: 02/06/2017
Date Data Arrived at EDR: 02/07/2017
Date Made Active in Reports: 05/03/2017
Number of Days to Update: 85

Source: Health Care Agency
Telephone: 714-834-3446
Last EDR Contact: 05/09/2017
Next Scheduled EDR Contact: 08/21/2017
Data Release Frequency: Quarterly

PLACER COUNTY:

Master List of Facilities
List includes aboveground tanks, underground tanks and cleanup sites.

Date of Government Version: 09/02/2016
Date Data Arrived at EDR: 09/06/2016
Date Made Active in Reports: 10/14/2016
Number of Days to Update: 38

Source: Placer County Health and Human Services
Telephone: 530-745-2363
Last EDR Contact: 06/02/2017
Next Scheduled EDR Contact: 09/18/2017
Data Release Frequency: Semi-Annually

PLUMAS COUNTY:

CUPA Facility List
Plumas County CUPA Program facilities.

Date of Government Version: 01/31/2017
Date Data Arrived at EDR: 02/03/2017
Date Made Active in Reports: 05/25/2017
Number of Days to Update: 111

Source: Plumas County Environmental Health
Telephone: 530-283-6355
Last EDR Contact: 07/21/2017
Next Scheduled EDR Contact: 11/08/2017
Data Release Frequency: Varies

RIVERSIDE COUNTY:

Listing of Underground Tank Cleanup Sites
Riverside County Underground Storage Tank Cleanup Sites (LUST).

Date of Government Version: 04/18/2017
Date Data Arrived at EDR: 04/20/2017
Date Made Active in Reports: 04/21/2017
Number of Days to Update: 1

Source: Department of Environmental Health
Telephone: 951-358-5055
Last EDR Contact: 06/19/2017
Next Scheduled EDR Contact: 10/02/2017
Data Release Frequency: Quarterly

Underground Storage Tank Tank List
Underground storage tank sites located in Riverside county.

Date of Government Version: 01/19/2017
Date Data Arrived at EDR: 01/25/2017
Date Made Active in Reports: 05/03/2017
Number of Days to Update: 98

Source: Department of Environmental Health
Telephone: 951-358-5055
Last EDR Contact: 06/19/2017
Next Scheduled EDR Contact: 10/02/2017
Data Release Frequency: Quarterly

SACRAMENTO COUNTY:

Toxic Site Clean-Up List
List of sites where unauthorized releases of potentially hazardous materials have occurred.

Date of Government Version: 11/07/2016
Date Data Arrived at EDR: 01/05/2017
Date Made Active in Reports: 03/02/2017
Number of Days to Update: 56

Source: Sacramento County Environmental Management
Telephone: 916-875-8406
Last EDR Contact: 07/06/2017
Next Scheduled EDR Contact: 10/16/2017
Data Release Frequency: Quarterly

Master Hazardous Materials Facility List

Any business that has hazardous materials on site - hazardous material storage sites, underground storage tanks, waste generators.

Date of Government Version: 11/08/2016
Date Data Arrived at EDR: 01/05/2017
Date Made Active in Reports: 03/02/2017
Number of Days to Update: 56

Source: Sacramento County Environmental Management
Telephone: 916-875-8406
Last EDR Contact: 07/06/2017
Next Scheduled EDR Contact: 10/16/2017
Data Release Frequency: Quarterly

SAN BENITO COUNTY:

CUPA Facility List

Cupa facility list

Date of Government Version: 11/30/2016
Date Data Arrived at EDR: 02/09/2017
Date Made Active in Reports: 05/25/2017
Number of Days to Update: 105

Source: San Benito County Environmental Health
Telephone: N/A
Last EDR Contact: 05/05/2017
Next Scheduled EDR Contact: 08/21/2017
Data Release Frequency: Varies

SAN BERNARDINO COUNTY:

Hazardous Material Permits

This listing includes underground storage tanks, medical waste handlers/generators, hazardous materials handlers, hazardous waste generators, and waste oil generators/handlers.

Date of Government Version: 12/09/2016
Date Data Arrived at EDR: 12/13/2016
Date Made Active in Reports: 03/03/2017
Number of Days to Update: 80

Source: San Bernardino County Fire Department Hazardous Materials Division
Telephone: 909-387-3041
Last EDR Contact: 05/08/2017
Next Scheduled EDR Contact: 08/21/2017
Data Release Frequency: Quarterly

SAN DIEGO COUNTY:

Hazardous Materials Management Division Database

The database includes: HE58 - This report contains the business name, site address, business phone number, establishment 'H' permit number, type of permit, and the business status. HE17 - In addition to providing the same information provided in the HE58 listing, HE17 provides inspection dates, violations received by the establishment, hazardous waste generated, the quantity, method of storage, treatment/disposal of waste and the hauler, and information on underground storage tanks. Unauthorized Release List - Includes a summary of environmental contamination cases in San Diego County (underground tank cases, non-tank cases, groundwater contamination, and soil contamination are included.)

Date of Government Version: 10/05/2016
Date Data Arrived at EDR: 12/06/2016
Date Made Active in Reports: 03/02/2017
Number of Days to Update: 86

Source: Hazardous Materials Management Division
Telephone: 619-338-2268
Last EDR Contact: 06/07/2017
Next Scheduled EDR Contact: 09/18/2017
Data Release Frequency: Quarterly

Solid Waste Facilities
San Diego County Solid Waste Facilities.

Date of Government Version: 10/31/2015
Date Data Arrived at EDR: 11/07/2015
Date Made Active in Reports: 01/04/2016
Number of Days to Update: 58

Source: Department of Health Services
Telephone: 619-338-2209
Last EDR Contact: 07/21/2017
Next Scheduled EDR Contact: 11/08/2017
Data Release Frequency: Varies

Environmental Case Listing
The listing contains all underground tank release cases and projects pertaining to properties contaminated with hazardous substances that are actively under review by the Site Assessment and Mitigation Program.

Date of Government Version: 03/23/2010
Date Data Arrived at EDR: 06/15/2010
Date Made Active in Reports: 07/09/2010
Number of Days to Update: 24

Source: San Diego County Department of Environmental Health
Telephone: 619-338-2371
Last EDR Contact: 06/05/2017
Next Scheduled EDR Contact: 09/18/2017
Data Release Frequency: No Update Planned

SAN FRANCISCO COUNTY:

Local Oversite Facilities
A listing of leaking underground storage tank sites located in San Francisco county.

Date of Government Version: 09/19/2008
Date Data Arrived at EDR: 09/19/2008
Date Made Active in Reports: 09/29/2008
Number of Days to Update: 10

Source: Department Of Public Health San Francisco County
Telephone: 415-252-3920
Last EDR Contact: 05/05/2017
Next Scheduled EDR Contact: 08/21/2017
Data Release Frequency: Quarterly

Underground Storage Tank Information
Underground storage tank sites located in San Francisco county.

Date of Government Version: 02/28/2017
Date Data Arrived at EDR: 03/02/2017
Date Made Active in Reports: 05/03/2017
Number of Days to Update: 62

Source: Department of Public Health
Telephone: 415-252-3920
Last EDR Contact: 05/05/2017
Next Scheduled EDR Contact: 08/21/2017
Data Release Frequency: Quarterly

SAN JOAQUIN COUNTY:

San Joaquin Co. UST
A listing of underground storage tank locations in San Joaquin county.

Date of Government Version: 03/21/2017
Date Data Arrived at EDR: 03/23/2017
Date Made Active in Reports: 05/09/2017
Number of Days to Update: 47

Source: Environmental Health Department
Telephone: N/A
Last EDR Contact: 06/16/2017
Next Scheduled EDR Contact: 10/02/2017
Data Release Frequency: Semi-Annually

SAN LUIS OBISPO COUNTY:

CUPA Facility List
Cupa Facility List.

Date of Government Version: 02/21/2017
Date Data Arrived at EDR: 02/21/2017
Date Made Active in Reports: 05/23/2017
Number of Days to Update: 91

Source: San Luis Obispo County Public Health Department
Telephone: 805-781-5596
Last EDR Contact: 06/02/2017
Next Scheduled EDR Contact: 09/04/2017
Data Release Frequency: Varies

SAN MATEO COUNTY:

Business Inventory
List includes Hazardous Materials Business Plan, hazardous waste generators, and underground storage tanks.

Date of Government Version: 03/15/2017
Date Data Arrived at EDR: 04/07/2017
Date Made Active in Reports: 05/10/2017
Number of Days to Update: 33

Source: San Mateo County Environmental Health Services Division
Telephone: 650-363-1921
Last EDR Contact: 06/09/2017
Next Scheduled EDR Contact: 09/25/2017
Data Release Frequency: Annually

Fuel Leak List
A listing of leaking underground storage tank sites located in San Mateo county.

Date of Government Version: 03/15/2017
Date Data Arrived at EDR: 04/07/2017
Date Made Active in Reports: 04/21/2017
Number of Days to Update: 14

Source: San Mateo County Environmental Health Services Division
Telephone: 650-363-1921
Last EDR Contact: 06/09/2017
Next Scheduled EDR Contact: 09/25/2017
Data Release Frequency: Semi-Annually

SANTA BARBARA COUNTY:

CUPA Facility Listing
CUPA Program Listing from the Environmental Health Services division.

Date of Government Version: 09/08/2011
Date Data Arrived at EDR: 09/09/2011
Date Made Active in Reports: 10/07/2011
Number of Days to Update: 28

Source: Santa Barbara County Public Health Department
Telephone: 805-686-8167
Last EDR Contact: 05/22/2017
Next Scheduled EDR Contact: 09/04/2017
Data Release Frequency: Varies

SANTA CLARA COUNTY:

Cupa Facility List
Cupa facility list

Date of Government Version: 02/22/2017
Date Data Arrived at EDR: 02/23/2017
Date Made Active in Reports: 05/23/2017
Number of Days to Update: 89

Source: Department of Environmental Health
Telephone: 408-918-1973
Last EDR Contact: 05/22/2017
Next Scheduled EDR Contact: 09/04/2017
Data Release Frequency: Varies

HIST LUST - Fuel Leak Site Activity Report
A listing of open and closed leaking underground storage tanks. This listing is no longer updated by the county. Leaking underground storage tanks are now handled by the Department of Environmental Health.

Date of Government Version: 03/29/2005
Date Data Arrived at EDR: 03/30/2005
Date Made Active in Reports: 04/21/2005
Number of Days to Update: 22

Source: Santa Clara Valley Water District
Telephone: 408-265-2600
Last EDR Contact: 03/23/2009
Next Scheduled EDR Contact: 06/22/2009
Data Release Frequency: No Update Planned

LOP Listing
A listing of leaking underground storage tanks located in Santa Clara county.

Date of Government Version: 03/03/2014
Date Data Arrived at EDR: 03/05/2014
Date Made Active in Reports: 03/18/2014
Number of Days to Update: 13

Source: Department of Environmental Health
Telephone: 408-918-3417
Last EDR Contact: 05/24/2017
Next Scheduled EDR Contact: 09/11/2017
Data Release Frequency: Annually

Hazardous Material Facilities
Hazardous material facilities, including underground storage tank sites.

Date of Government Version: 11/07/2016
Date Data Arrived at EDR: 11/10/2016
Date Made Active in Reports: 01/24/2017
Number of Days to Update: 75

Source: City of San Jose Fire Department
Telephone: 408-535-7694
Last EDR Contact: 05/05/2017
Next Scheduled EDR Contact: 08/21/2017
Data Release Frequency: Annually

SANTA CRUZ COUNTY:

CUPA Facility List
CUPA facility listing.

Date of Government Version: 01/21/2017
Date Data Arrived at EDR: 02/22/2017
Date Made Active in Reports: 05/23/2017
Number of Days to Update: 90

Source: Santa Cruz County Environmental Health
Telephone: 831-464-2761
Last EDR Contact: 05/22/2017
Next Scheduled EDR Contact: 09/04/2017
Data Release Frequency: Varies

SHASTA COUNTY:

CUPA Facility List
Cupa Facility List.

Date of Government Version: 03/14/2017
Date Data Arrived at EDR: 03/17/2017
Date Made Active in Reports: 05/23/2017
Number of Days to Update: 67

Source: Shasta County Department of Resource Management
Telephone: 530-225-5789
Last EDR Contact: 05/22/2017
Next Scheduled EDR Contact: 09/04/2017
Data Release Frequency: Varies

SOLANO COUNTY:

Leaking Underground Storage Tanks
A listing of leaking underground storage tank sites located in Solano county.

Date of Government Version: 11/29/2016
Date Data Arrived at EDR: 12/21/2016
Date Made Active in Reports: 12/22/2016
Number of Days to Update: 1

Source: Solano County Department of Environmental Management
Telephone: 707-784-6770
Last EDR Contact: 06/09/2017
Next Scheduled EDR Contact: 09/25/2017
Data Release Frequency: Quarterly

Underground Storage Tanks
Underground storage tank sites located in Solano county.

Date of Government Version: 03/15/2017
Date Data Arrived at EDR: 03/17/2017
Date Made Active in Reports: 05/03/2017
Number of Days to Update: 47

Source: Solano County Department of Environmental Management
Telephone: 707-784-6770
Last EDR Contact: 06/09/2017
Next Scheduled EDR Contact: 09/25/2017
Data Release Frequency: Quarterly

SONOMA COUNTY:

Cupa Facility List
Cupa Facility list

Date of Government Version: 03/01/2017
Date Data Arrived at EDR: 03/30/2017
Date Made Active in Reports: 05/23/2017
Number of Days to Update: 54

Source: County of Sonoma Fire & Emergency Services Department
Telephone: 707-565-1174
Last EDR Contact: 06/21/2017
Next Scheduled EDR Contact: 10/09/2017
Data Release Frequency: Varies

Leaking Underground Storage Tank Sites
A listing of leaking underground storage tank sites located in Sonoma county.

Date of Government Version: 01/04/2017
Date Data Arrived at EDR: 01/06/2017
Date Made Active in Reports: 03/02/2017
Number of Days to Update: 55

Source: Department of Health Services
Telephone: 707-565-6565
Last EDR Contact: 06/21/2017
Next Scheduled EDR Contact: 10/09/2017
Data Release Frequency: Quarterly

STANISLAUS COUNTY:

CUPA Facility List
Cupa facility list

Date of Government Version: 01/20/2017
Date Data Arrived at EDR: 01/24/2017
Date Made Active in Reports: 05/18/2017
Number of Days to Update: 114

Source: Stanislaus County Department of Ennvironmental Protection
Telephone: 209-525-6751
Last EDR Contact: 07/17/2017
Next Scheduled EDR Contact: 10/30/2017
Data Release Frequency: Varies

SUTTER COUNTY:

Underground Storage Tanks
Underground storage tank sites located in Sutter county.

Date of Government Version: 12/02/2016
Date Data Arrived at EDR: 12/06/2016
Date Made Active in Reports: 01/10/2017
Number of Days to Update: 35

Source: Sutter County Department of Agriculture
Telephone: 530-822-7500
Last EDR Contact: 06/02/2017
Next Scheduled EDR Contact: 09/18/2017
Data Release Frequency: Semi-Annually

TEHAMA COUNTY:

CUPA Facility List
Cupa facilities

Date of Government Version: 01/05/2017
Date Data Arrived at EDR: 02/10/2017
Date Made Active in Reports: 05/25/2017
Number of Days to Update: 104

Source: Tehama County Department of Environmental Health
Telephone: 530-527-8020
Last EDR Contact: 05/05/2017
Next Scheduled EDR Contact: 08/21/2017
Data Release Frequency: Varies

TRINITY COUNTY:

CUPA Facility List
Cupa facility list

Date of Government Version: 01/23/2017
Date Data Arrived at EDR: 01/25/2017
Date Made Active in Reports: 05/18/2017
Number of Days to Update: 113

Source: Department of Toxic Substances Control
Telephone: 760-352-0381
Last EDR Contact: 07/21/2017
Next Scheduled EDR Contact: 11/08/2017
Data Release Frequency: Varies

TULARE COUNTY:

CUPA Facility List
Cupa program facilities

Date of Government Version: 01/05/2017
Date Data Arrived at EDR: 02/10/2017
Date Made Active in Reports: 05/25/2017
Number of Days to Update: 104

Source: Tulare County Environmental Health Services Division
Telephone: 559-624-7400
Last EDR Contact: 06/29/2017
Next Scheduled EDR Contact: 08/21/2017
Data Release Frequency: Varies

TUOLUMNE COUNTY:

CUPA Facility List
Cupa facility list

Date of Government Version: 01/25/2017
Date Data Arrived at EDR: 01/27/2017
Date Made Active in Reports: 03/02/2017
Number of Days to Update: 34

Source: Divison of Environmental Health
Telephone: 209-533-5633
Last EDR Contact: 07/21/2017
Next Scheduled EDR Contact: 11/08/2017
Data Release Frequency: Varies

VENTURA COUNTY:

Business Plan, Hazardous Waste Producers, and Operating Underground Tanks
The BWT list indicates by site address whether the Environmental Health Division has Business Plan (B), Waste Producer (W), and/or Underground Tank (T) information.

Date of Government Version: 12/27/2016
Date Data Arrived at EDR: 01/27/2017
Date Made Active in Reports: 05/10/2017
Number of Days to Update: 103

Source: Ventura County Environmental Health Division
Telephone: 805-654-2813
Last EDR Contact: 07/24/2017
Next Scheduled EDR Contact: 11/08/2017
Data Release Frequency: Quarterly

Inventory of Illegal Abandoned and Inactive Sites
Ventura County Inventory of Closed, Illegal Abandoned, and Inactive Sites.

Date of Government Version: 12/01/2011
Date Data Arrived at EDR: 12/01/2011
Date Made Active in Reports: 01/19/2012
Number of Days to Update: 49

Source: Environmental Health Division
Telephone: 805-654-2813
Last EDR Contact: 06/29/2017
Next Scheduled EDR Contact: 10/16/2017
Data Release Frequency: Annually

Listing of Underground Tank Cleanup Sites
Ventura County Underground Storage Tank Cleanup Sites (LUST).

Date of Government Version: 05/29/2008
Date Data Arrived at EDR: 06/24/2008
Date Made Active in Reports: 07/31/2008
Number of Days to Update: 37

Source: Environmental Health Division
Telephone: 805-654-2813
Last EDR Contact: 05/15/2017
Next Scheduled EDR Contact: 08/28/2017
Data Release Frequency: Quarterly

Medical Waste Program List
To protect public health and safety and the environment from potential exposure to disease causing agents, the Environmental Health Division Medical Waste Program regulates the generation, handling, storage, treatment and disposal of medical waste throughout the County.

Date of Government Version: 09/26/2016
Date Data Arrived at EDR: 10/27/2016
Date Made Active in Reports: 01/24/2017
Number of Days to Update: 89

Source: Ventura County Resource Management Agency
Telephone: 805-654-2813
Last EDR Contact: 07/24/2017
Next Scheduled EDR Contact: 11/08/2017
Data Release Frequency: Quarterly

Underground Tank Closed Sites List
Ventura County Operating Underground Storage Tank Sites (UST)/Underground Tank Closed Sites List.

Date of Government Version: 02/27/2017
Date Data Arrived at EDR: 03/15/2017
Date Made Active in Reports: 05/03/2017
Number of Days to Update: 49

Source: Environmental Health Division
Telephone: 805-654-2813
Last EDR Contact: 06/14/2017
Next Scheduled EDR Contact: 09/25/2017
Data Release Frequency: Quarterly

YOLO COUNTY:

Underground Storage Tank Comprehensive Facility Report
Underground storage tank sites located in Yolo county.

Date of Government Version: 03/31/2017
Date Data Arrived at EDR: 04/06/2017
Date Made Active in Reports: 05/03/2017
Number of Days to Update: 27

Source: Yolo County Department of Health
Telephone: 530-666-8646
Last EDR Contact: 06/29/2017
Next Scheduled EDR Contact: 10/16/2017
Data Release Frequency: Annually

YUBA COUNTY:

CUPA Facility List
CUPA facility listing for Yuba County.

Date of Government Version: 01/30/2017
Date Data Arrived at EDR: 01/31/2017
Date Made Active in Reports: 05/23/2017
Number of Days to Update: 112

Source: Yuba County Environmental Health Department
Telephone: 530-749-7523
Last EDR Contact: 05/01/2017
Next Scheduled EDR Contact: 08/14/2017
Data Release Frequency: Varies

OTHER DATABASE(S)

Depending on the geographic area covered by this report, the data provided in these specialty databases may or may not be complete. For example, the existence of wetlands information data in a specific report does not mean that all wetlands in the area covered by the report are included. Moreover, the absence of any reported wetlands information does not necessarily mean that wetlands do not exist in the area covered by the report.

CT MANIFEST: Hazardous Waste Manifest Data
Facility and manifest data. Manifest is a document that lists and tracks hazardous waste from the generator through transporters to a tsd facility.

Date of Government Version: 07/30/2013
Date Data Arrived at EDR: 08/19/2013
Date Made Active in Reports: 10/03/2013
Number of Days to Update: 45

Source: Department of Energy & Environmental Protection
Telephone: 860-424-3375
Last EDR Contact: 05/15/2017
Next Scheduled EDR Contact: 08/28/2017
Data Release Frequency: No Update Planned

NJ MANIFEST: Manifest Information
Hazardous waste manifest information.

Date of Government Version: 12/31/2015
Date Data Arrived at EDR: 09/29/2016
Date Made Active in Reports: 01/03/2017
Number of Days to Update: 96

Source: Department of Environmental Protection
Telephone: N/A
Last EDR Contact: 07/10/2017
Next Scheduled EDR Contact: 10/23/2017
Data Release Frequency: Annually

NY MANIFEST: Facility and Manifest Data
Manifest is a document that lists and tracks hazardous waste from the generator through transporters to a TSD facility.

Date of Government Version: 01/30/2017
Date Data Arrived at EDR: 02/01/2017
Date Made Active in Reports: 02/13/2017
Number of Days to Update: 12

Source: Department of Environmental Conservation
Telephone: 518-402-8651
Last EDR Contact: 05/03/2017
Next Scheduled EDR Contact: 08/14/2017
Data Release Frequency: Annually

PA MANIFEST: Manifest Information
Hazardous waste manifest information.

Date of Government Version: 12/31/2015
Date Data Arrived at EDR: 07/22/2016
Date Made Active in Reports: 11/22/2016
Number of Days to Update: 123

Source: Department of Environmental Protection
Telephone: 717-783-8990
Last EDR Contact: 07/17/2017
Next Scheduled EDR Contact: 10/30/2017
Data Release Frequency: Annually

RI MANIFEST: Manifest information
Hazardous waste manifest information

Date of Government Version: 12/31/2013
Date Data Arrived at EDR: 06/19/2015
Date Made Active in Reports: 07/15/2015
Number of Days to Update: 26

Source: Department of Environmental Management
Telephone: 401-222-2797
Last EDR Contact: 05/22/2017
Next Scheduled EDR Contact: 09/04/2017
Data Release Frequency: Annually

WI MANIFEST: Manifest Information
Hazardous waste manifest information.

Date of Government Version: 12/31/2016
Date Data Arrived at EDR: 04/13/2017
Date Made Active in Reports: 07/14/2017
Number of Days to Update: 92

Source: Department of Natural Resources
Telephone: N/A
Last EDR Contact: 06/12/2017
Next Scheduled EDR Contact: 09/25/2017
Data Release Frequency: Annually

Oil/Gas Pipelines
Source: PennWell Corporation
Petroleum Bundle (Crude Oil, Refined Products, Petrochemicals, Gas Liquids (LPG/NGL), and Specialty Gases (Miscellaneous)) N = Natural Gas Bundle (Natural Gas, Gas Liquids (LPG/NGL), and Specialty Gases (Miscellaneous)). This map includes information copyrighted by PennWell Corporation. This information is provided on a best effort basis and PennWell Corporation does not guarantee its accuracy nor warrant its fitness for any particular purpose. Such information has been reprinted with the permission of PennWell.

Electric Power Transmission Line Data
Source: PennWell Corporation
This map includes information copyrighted by PennWell Corporation. This information is provided on a best effort basis and PennWell Corporation does not guarantee its accuracy nor warrant its fitness for any particular purpose. Such information has been reprinted with the permission of PennWell.

Sensitive Receptors: There are individuals deemed sensitive receptors due to their fragile immune systems and special sensitivity to environmental discharges. These sensitive receptors typically include the elderly, the sick, and children. While the location of all sensitive receptors cannot be determined, EDR indicates those buildings and facilities - schools, daycares, hospitals, medical centers, and nursing homes - where individuals who are sensitive receptors are likely to be located.

AHA Hospitals:
Source: American Hospital Association, Inc.
Telephone: 312-280-5991
The database includes a listing of hospitals based on the American Hospital Association's annual survey of hospitals.

Medical Centers: Provider of Services Listing
Source: Centers for Medicare & Medicaid Services
Telephone: 410-786-3000
A listing of hospitals with Medicare provider number, produced by Centers of Medicare & Medicaid Services, a federal agency within the U.S. Department of Health and Human Services.

Nursing Homes
Source: National Institutes of Health
Telephone: 301-594-6248
Information on Medicare and Medicaid certified nursing homes in the United States.

Public Schools
Source: National Center for Education Statistics
Telephone: 202-502-7300
The National Center for Education Statistics' primary database on elementary and secondary public education in the United States. It is a comprehensive, annual, national statistical database of all public elementary and secondary schools and school districts, which contains data that are comparable across all states.

Private Schools
Source: National Center for Education Statistics
Telephone: 202-502-7300
The National Center for Education Statistics' primary database on private school locations in the United States.

Daycare Centers: Licensed Facilities
Source: Department of Social Services
Telephone: 916-657-4041

Flood Zone Data: This data was obtained from the Federal Emergency Management Agency (FEMA). It depicts 100-year and 500-year flood zones as defined by FEMA. It includes the National Flood Hazard Layer (NFHL) which incorporates Flood Insurance Rate Map (FIRM) data and Q3 data from FEMA in areas not covered by NFHL.
Source: FEMA
Telephone: 877-336-2627
Date of Government Version: 2003, 2015

NWI: National Wetlands Inventory. This data, available in select counties across the country, was obtained by EDR in 2002, 2005 and 2010 from the U.S. Fish and Wildlife Service.

State Wetlands Data: Wetland Inventory
Source: Department of Fish & Game
Telephone: 916-445-0411

Current USGS 7.5 Minute Topographic Map
Source: U.S. Geological Survey

STREET AND ADDRESS INFORMATION

© 2015 TomTom North America, Inc. All rights reserved. This material is proprietary and the subject of copyright protection and other intellectual property rights owned by or licensed to Tele Atlas North America, Inc. The use of this material is subject to the terms of a license agreement. You will be held liable for any unauthorized copying or disclosure of this material.

GEOCHECK ®- PHYSICAL SETTING SOURCE ADDENDUM

TARGET PROPERTY ADDRESS

CK-17 LP
CLINTON KEITH ROAD/ANTELOPE ROAD
MURRIETA, CA 92563

TARGET PROPERTY COORDINATES

Latitude (North):	33.599902 - 33˚ 35' 59.65''
Longitude (West):	117.172214 - 117˚ 10' 19.97''
Universal Tranverse Mercator:	Zone 11
UTM X (Meters):	484021.9
UTM Y (Meters):	3717615.5
Elevation:	1538 ft. above sea level

USGS TOPOGRAPHIC MAP

Target Property Map:	5641304 MURRIETA, CA
Version Date:	2012

EDR's GeoCheck Physical Setting Source Addendum is provided to assist the environmental professional in forming an opinion about the impact of potential contaminant migration.

Assessment of the impact of contaminant migration generally has two principal investigative components:

1. Groundwater flow direction, and
2. Groundwater flow velocity.

Groundwater flow direction may be impacted by surface topography, hydrology, hydrogeology, characteristics of the soil, and nearby wells. Groundwater flow velocity is generally impacted by the nature of the geologic strata.

GEOCHECK® - PHYSICAL SETTING SOURCE SUMMARY

GROUNDWATER FLOW DIRECTION INFORMATION

Groundwater flow direction for a particular site is best determined by a qualified environmental professional using site-specific well data. If such data is not reasonably ascertainable, it may be necessary to rely on other sources of information, such as surface topographic information, hydrologic information, hydrogeologic data collected on nearby properties, and regional groundwater flow information (from deep aquifers).

TOPOGRAPHIC INFORMATION

Surface topography may be indicative of the direction of surficial groundwater flow. This information can be used to assist the environmental professional in forming an opinion about the impact of nearby contaminated properties or, should contamination exist on the target property, what downgradient sites might be impacted.

TARGET PROPERTY TOPOGRAPHY

General Topographic Gradient: General South

SURROUNDING TOPOGRAPHY: ELEVATION PROFILES

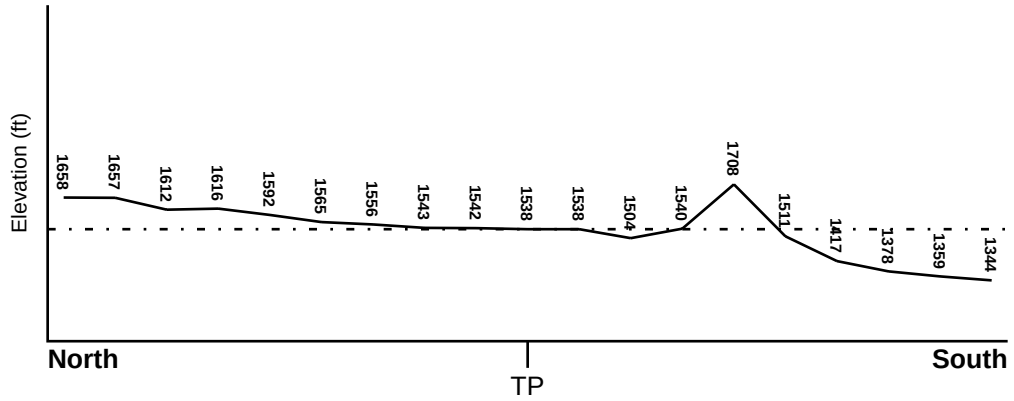

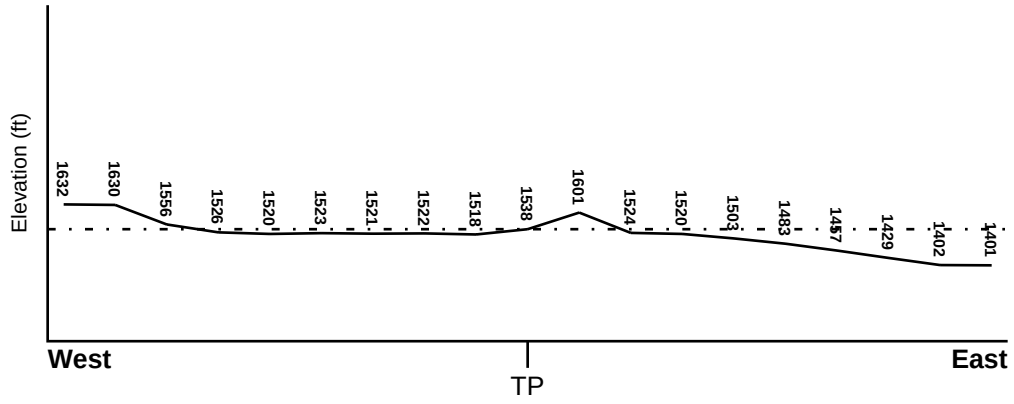

Target Property Elevation: 1538 ft.

0 1/2 1 Miles

Source: Topography has been determined from the USGS 7.5' Digital Elevation Model and should be evaluated on a relative (not an absolute) basis. Relative elevation information between sites of close proximity should be field verified.

GEOCHECK® - PHYSICAL SETTING SOURCE SUMMARY

HYDROLOGIC INFORMATION

Surface water can act as a hydrologic barrier to groundwater flow. Such hydrologic information can be used to assist the environmental professional in forming an opinion about the impact of nearby contaminated properties or, should contamination exist on the target property, what downgradient sites might be impacted.

Refer to the Physical Setting Source Map following this summary for hydrologic information (major waterways and bodies of water).

FEMA FLOOD ZONE

Flood Plain Panel at Target Property	FEMA Source Type
0607510000A	FEMA Q3 Flood data

Additional Panels in search area:	FEMA Source Type
06065C2705G	FEMA FIRM Flood data
0602452735A	FEMA Q3 Flood data

NATIONAL WETLAND INVENTORY

NWI Quad at Target Property	NWI Electronic Data Coverage
MURRIETA	YES - refer to the Overview Map and Detail Map

HYDROGEOLOGIC INFORMATION

Hydrogeologic information obtained by installation of wells on a specific site can often be an indicator of groundwater flow direction in the immediate area. Such hydrogeologic information can be used to assist the environmental professional in forming an opinion about the impact of nearby contaminated properties or, should contamination exist on the target property, what downgradient sites might be impacted.

Site-Specific Hydrogeological Data*:

Search Radius:	1.25 miles
Status:	Not found

AQUIFLOW®

Search Radius: 1.000 Mile.

EDR has developed the AQUIFLOW Information System to provide data on the general direction of groundwater flow at specific points. EDR has reviewed reports submitted by environmental professionals to regulatory authorities at select sites and has extracted the date of the report, groundwater flow direction as determined hydrogeologically, and the depth to water table.

MAP ID	LOCATION FROM TP	GENERAL DIRECTION GROUNDWATER FLOW
Not Reported		

* ©1996 Site−specific hydrogeological data gathered by CERCLIS Alerts, Inc., Bainbridge Island, WA. All rights reserved. All of the information and opinions presented are those of the cited EPA report(s), which were completed under a Comprehensive Environmental Response Compensation and Liability Information System (CERCLIS) investigation.

GEOCHECK® - PHYSICAL SETTING SOURCE SUMMARY

GROUNDWATER FLOW VELOCITY INFORMATION

Groundwater flow velocity information for a particular site is best determined by a qualified environmental professional using site specific geologic and soil strata data. If such data are not reasonably ascertainable, it may be necessary to rely on other sources of information, including geologic age identification, rock stratigraphic unit and soil characteristics data collected on nearby properties and regional soil information. In general, contaminant plumes move more quickly through sandy-gravelly types of soils than silty-clayey types of soils.

GEOLOGIC INFORMATION IN GENERAL AREA OF TARGET PROPERTY

Geologic information can be used by the environmental professional in forming an opinion about the relative speed at which contaminant migration may be occurring.

ROCK STRATIGRAPHIC UNIT

Era:	Mesozoic
System:	Cretaceous
Series:	Cretaceous granitic rocks
Code:	Kg *(decoded above as Era, System & Series)*

GEOLOGIC AGE IDENTIFICATION

Category: Plutonic and Intrusive Rocks

Geologic Age and Rock Stratigraphic Unit Source: P.G. Schruben, R.E. Arndt and W.J. Bawiec, Geology of the Conterminous U.S. at 1:2,500,000 Scale - a digital representation of the 1974 P.B. King and H.M. Beikman Map, USGS Digital Data Series DDS - 11 (1994).

SSURGO SOIL MAP - 5006353.2s

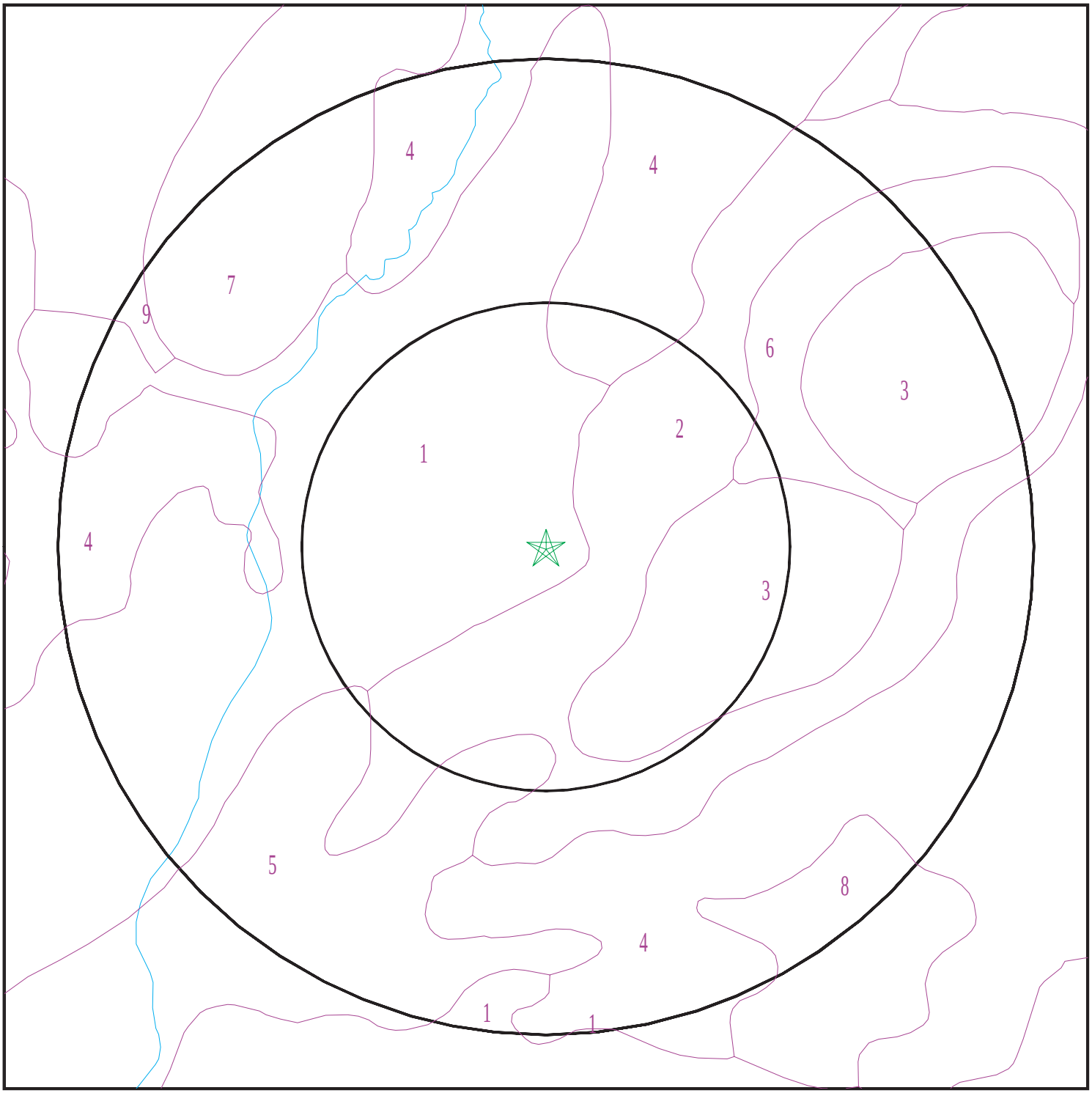

Target Property
SSURGO Soil
Water

0 1/16 1/8 1/4 Miles

N

SITE NAME: CK-17 LP ADDRESS: Clinton Keith Road/Antelope Road Murrieta CA 92563 LAT/LONG: 33.599902 / 117.172214	CLIENT: IWS Environmental CONTACT: Jim Bunck INQUIRY #: 5006353.2s DATE: July 27, 2017 8:08 pm

Copyright © 2017 EDR, Inc. © 2015 TomTom Rel. 2015.

GEOCHECK® - PHYSICAL SETTING SOURCE SUMMARY

DOMINANT SOIL COMPOSITION IN GENERAL AREA OF TARGET PROPERTY

The U.S. Department of Agriculture's (USDA) Soil Conservation Service (SCS) leads the National Cooperative Soil Survey (NCSS) and is responsible for collecting, storing, maintaining and distributing soil survey information for privately owned lands in the United States. A soil map in a soil survey is a representation of soil patterns in a landscape. The following information is based on Soil Conservation Service SSURGO data.

Soil Map ID: 1

Soil Component Name: CAJALCO

Soil Surface Texture: fine sandy loam

Hydrologic Group: Class C - Slow infiltration rates. Soils with layers impeding downward movement of water, or soils with moderately fine or fine textures.

Soil Drainage Class: Well drained

Hydric Status: Not hydric

Corrosion Potential - Uncoated Steel: Low

Depth to Bedrock Min: > 0 inches

Depth to Watertable Min: > 0 inches

Soil Layer Information

	Boundary			Classification		Saturated hydraulic conductivity micro m/sec	
Layer	**Upper**	**Lower**	**Soil Texture Class**	**AASHTO Group**	**Unified Soil**		**Soil Reaction (pH)**
1	0 inches	12 inches	fine sandy loam	Granular materials (35 pct. or less passing No. 200), Silty, or Clayey Gravel and Sand.	COARSE-GRAINED SOILS, Sands, Sands with fines, Silty Sand.	Max: 42 Min: 14	Max: 7.3 Min: 6.1
2	12 inches	22 inches	loam	Silt-Clay Materials (more than 35 pct. passing No. 200), Clayey Soils.	FINE-GRAINED SOILS, Silts and Clays (liquid limit less than 50%), Lean Clay	Max: 14 Min: 4	Max: 7.3 Min: 6.6
3	22 inches	61 inches	weathered bedrock	Not reported	Not reported	Max: 0.42 Min: 0	Max: Min:

Soil Map ID: 2

Soil Component Name: LAS POSAS

Soil Surface Texture: loam

Hydrologic Group: Class C - Slow infiltration rates. Soils with layers impeding downward movement of water, or soils with moderately fine or fine textures.

Soil Drainage Class: Well drained

Hydric Status: Not hydric

Corrosion Potential - Uncoated Steel: Low

Depth to Bedrock Min: > 0 inches

Depth to Watertable Min: > 0 inches

Soil Layer Information							
	Boundary			Classification		Saturated hydraulic conductivity micro m/sec	Soil Reaction (pH)
Layer	Upper	Lower	Soil Texture Class	AASHTO Group	Unified Soil		
1	0 inches	11 inches	loam	Silt-Clay Materials (more than 35 pct. passing No. 200), Silty Soils.	FINE-GRAINED SOILS, Silts and Clays (liquid limit less than 50%), Lean Clay	Max: 14 Min: 4	Max: 7.3 Min: 6.1
2	11 inches	29 inches	clay loam	Silt-Clay Materials (more than 35 pct. passing No. 200), Clayey Soils.	FINE-GRAINED SOILS, Silts and Clays (liquid limit 50% or more), Fat Clay.	Max: 1.4 Min: 0.42	Max: 7.8 Min: 6.6
3	29 inches	53 inches	weathered bedrock	Not reported	Not reported	Max: 0.42 Min: 0	Max: Min:

Soil Map ID: 3

Soil Component Name: LAS POSAS

Soil Surface Texture: stony loam

Hydrologic Group: Class C - Slow infiltration rates. Soils with layers impeding downward movement of water, or soils with moderately fine or fine textures.

Soil Drainage Class: Well drained

Hydric Status: Not hydric

Corrosion Potential - Uncoated Steel: Low

Depth to Bedrock Min: > 0 inches

Depth to Watertable Min: > 0 inches

Soil Layer Information							
	Boundary			Classification		Saturated hydraulic conductivity micro m/sec	Soil Reaction (pH)
Layer	Upper	Lower	Soil Texture Class	AASHTO Group	Unified Soil		
1	0 inches	5 inches	stony loam	Silt-Clay Materials (more than 35 pct. passing No. 200), Silty Soils.	FINE-GRAINED SOILS, Silts and Clays (liquid limit less than 50%), Lean Clay. FINE-GRAINED SOILS, Silts and Clays (liquid limit less than 50%), silt.	Max: 14 Min: 4	Max: 7.3 Min: 6.1
2	5 inches	20 inches	clay loam	Silt-Clay Materials (more than 35 pct. passing No. 200), Clayey Soils.	FINE-GRAINED SOILS, Silts and Clays (liquid limit 50% or more), Fat Clay.	Max: 1.4 Min: 0.42	Max: 7.8 Min: 6.6
3	20 inches	24 inches	weathered bedrock	Not reported	Not reported	Max: 0.42 Min: 0	Max: Min:

Soil Map ID: 4

Soil Component Name: CAJALCO

Soil Surface Texture: fine sandy loam

Hydrologic Group: Class C - Slow infiltration rates. Soils with layers impeding downward movement of water, or soils with moderately fine or fine textures.

Soil Drainage Class: Well drained

Hydric Status: Not hydric

Corrosion Potential - Uncoated Steel: Low

Depth to Bedrock Min: > 0 inches

Depth to Watertable Min: > 0 inches

Soil Layer Information							
	Boundary			Classification		Saturated hydraulic conductivity micro m/sec	Soil Reaction (pH)
Layer	Upper	Lower	Soil Texture Class	AASHTO Group	Unified Soil		
1	0 inches	12 inches	fine sandy loam	Granular materials (35 pct. or less passing No. 200), Silty, or Clayey Gravel and Sand.	COARSE-GRAINED SOILS, Sands, Sands with fines, Silty Sand.	Max: 42 Min: 14	Max: 7.3 Min: 6.1
2	12 inches	29 inches	loam	Silt-Clay Materials (more than 35 pct. passing No. 200), Clayey Soils.	FINE-GRAINED SOILS, Silts and Clays (liquid limit less than 50%), Lean Clay	Max: 14 Min: 4	Max: 7.3 Min: 6.6
3	29 inches	61 inches	weathered bedrock	Not reported	Not reported	Max: 0.42 Min: 0	Max: Min:

Soil Map ID: 5

Soil Component Name: CIENEBA

Soil Surface Texture: sandy loam

Hydrologic Group: Class C - Slow infiltration rates. Soils with layers impeding downward movement of water, or soils with moderately fine or fine textures.

Soil Drainage Class: Somewhat excessively drained

Hydric Status: Not hydric

Corrosion Potential - Uncoated Steel: Low

Depth to Bedrock Min: > 0 inches

Depth to Watertable Min: > 0 inches

Soil Layer Information							
	Boundary			Classification		Saturated hydraulic conductivity micro m/sec	Soil Reaction (pH)
Layer	Upper	Lower	Soil Texture Class	AASHTO Group	Unified Soil		
1	0 inches	14 inches	sandy loam	Granular materials (35 pct. or less passing No. 200), Silty, or Clayey Gravel and Sand.	COARSE-GRAINED SOILS, Sands, Sands with fines, Silty Sand.	Max: 42 Min: 14	Max: 7.3 Min: 5.1

Soil Layer Information							
	Boundary			Classification		Saturated hydraulic conductivity micro m/sec	Soil Reaction (pH)
Layer	Upper	Lower	Soil Texture Class	AASHTO Group	Unified Soil		
2	14 inches	22 inches	weathered bedrock	Not reported	Not reported	Max: 0.42 Min: 0	Max: Min:

Soil Map ID: 6

Soil Component Name: LAS POSAS

Soil Surface Texture: loam

Hydrologic Group: Class C - Slow infiltration rates. Soils with layers impeding downward movement of water, or soils with moderately fine or fine textures.

Soil Drainage Class: Well drained

Hydric Status: Not hydric

Corrosion Potential - Uncoated Steel: Low

Depth to Bedrock Min: > 0 inches

Depth to Watertable Min: > 0 inches

Soil Layer Information							
	Boundary			Classification		Saturated hydraulic conductivity micro m/sec	Soil Reaction (pH)
Layer	Upper	Lower	Soil Texture Class	AASHTO Group	Unified Soil		
1	0 inches	5 inches	loam	Silt-Clay Materials (more than 35 pct. passing No. 200), Silty Soils.	FINE-GRAINED SOILS, Silts and Clays (liquid limit less than 50%), Lean Clay	Max: 14 Min: 4	Max: 7.3 Min: 6.1
2	5 inches	20 inches	clay loam	Silt-Clay Materials (more than 35 pct. passing No. 200), Clayey Soils.	FINE-GRAINED SOILS, Silts and Clays (liquid limit 50% or more), Fat Clay.	Max: 1.4 Min: 0.42	Max: 7.8 Min: 6.6
3	20 inches	24 inches	weathered bedrock	Not reported	Not reported	Max: 0.42 Min: 0	Max: Min:

Soil Map ID: 7

Soil Component Name: CIENEBA

Soil Surface Texture: sandy loam

Hydrologic Group: Class C - Slow infiltration rates. Soils with layers impeding downward movement of water, or soils with moderately fine or fine textures.

Soil Drainage Class: Somewhat excessively drained

Hydric Status: Not hydric

Corrosion Potential - Uncoated Steel: Low

Depth to Bedrock Min: > 0 inches

Depth to Watertable Min: > 0 inches

Soil Layer Information							
	Boundary			Classification		Saturated hydraulic conductivity micro m/sec	Soil Reaction (pH)
Layer	Upper	Lower	Soil Texture Class	AASHTO Group	Unified Soil		
1	0 inches	14 inches	sandy loam	Granular materials (35 pct. or less passing No. 200), Silty, or Clayey Gravel and Sand.	COARSE-GRAINED SOILS, Sands, Sands with fines, Silty Sand.	Max: 42 Min: 14	Max: 7.3 Min: 5.1
2	14 inches	22 inches	weathered bedrock	Not reported	Not reported	Max: 0.42 Min: 0	Max: Min:

Soil Map ID: 8

Soil Component Name: LAS POSAS

Soil Surface Texture: loam

Hydrologic Group: Class C - Slow infiltration rates. Soils with layers impeding downward movement of water, or soils with moderately fine or fine textures.

Soil Drainage Class: Well drained

Hydric Status: Not hydric

Corrosion Potential - Uncoated Steel: Low

Depth to Bedrock Min: > 0 inches

Depth to Watertable Min: > 0 inches

Soil Layer Information							
	Boundary			Classification		Saturated hydraulic conductivity micro m/sec	Soil Reaction (pH)
Layer	Upper	Lower	Soil Texture Class	AASHTO Group	Unified Soil		
1	0 inches	11 inches	loam	Silt-Clay Materials (more than 35 pct. passing No. 200), Silty Soils.	FINE-GRAINED SOILS, Silts and Clays (liquid limit less than 50%), Lean Clay	Max: 14 Min: 4	Max: 7.3 Min: 6.1
2	11 inches	29 inches	clay loam	Silt-Clay Materials (more than 35 pct. passing No. 200), Clayey Soils.	FINE-GRAINED SOILS, Silts and Clays (liquid limit 50% or more), Fat Clay.	Max: 1.4 Min: 0.42	Max: 7.8 Min: 6.6
3	29 inches	53 inches	weathered bedrock	Not reported	Not reported	Max: 0.42 Min: 0	Max: Min:

Soil Map ID: 9

Soil Component Name: CAJALCO

Soil Surface Texture: fine sandy loam

Hydrologic Group: Class C - Slow infiltration rates. Soils with layers impeding downward movement of water, or soils with moderately fine or fine textures.

Soil Drainage Class: Well drained

Hydric Status: Not hydric

Corrosion Potential - Uncoated Steel: Low

Depth to Bedrock Min: > 0 inches

Depth to Watertable Min: > 0 inches

Soil Layer Information							
	Boundary			Classification		Saturated hydraulic conductivity micro m/sec	Soil Reaction (pH)
Layer	Upper	Lower	Soil Texture Class	AASHTO Group	Unified Soil		
1	0 inches	12 inches	fine sandy loam	Granular materials (35 pct. or less passing No. 200), Silty, or Clayey Gravel and Sand.	COARSE-GRAINED SOILS, Sands, Sands with fines, Silty Sand.	Max: 42 Min: 14	Max: 7.3 Min: 6.1

GEOCHECK® - PHYSICAL SETTING SOURCE SUMMARY

Soil Layer Information							
	Boundary			Classification		Saturated hydraulic conductivity micro m/sec	Soil Reaction (pH)
Layer	Upper	Lower	Soil Texture Class	AASHTO Group	Unified Soil		
2	12 inches	18 inches	loam	Silt-Clay Materials (more than 35 pct. passing No. 200), Clayey Soils.	FINE-GRAINED SOILS, Silts and Clays (liquid limit less than 50%), Lean Clay	Max: 14 Min: 4	Max: 7.3 Min: 6.6
3	18 inches	61 inches	weathered bedrock	Not reported	Not reported	Max: 0.42 Min: 0	Max: Min:

LOCAL / REGIONAL WATER AGENCY RECORDS

EDR Local/Regional Water Agency records provide water well information to assist the environmental professional in assessing sources that may impact ground water flow direction, and in forming an opinion about the impact of contaminant migration on nearby drinking water wells.

WELL SEARCH DISTANCE INFORMATION

DATABASE	SEARCH DISTANCE (miles)
Federal USGS	1.000
Federal FRDS PWS	Nearest PWS within 0.001 miles
State Database	1.000

FEDERAL USGS WELL INFORMATION

MAP ID	WELL ID	LOCATION FROM TP
1	USGS40000135764	1/8 - 1/4 Mile South
2	USGS40000135841	1/8 - 1/4 Mile North
A3	USGS40000135877	1/4 - 1/2 Mile NNE
B4	USGS40000135892	1/4 - 1/2 Mile North
A5	USGS40000135891	1/4 - 1/2 Mile NNE
B6	USGS40000135898	1/4 - 1/2 Mile North
C7	USGS40000135897	1/4 - 1/2 Mile NNE
C8	USGS40000135902	1/4 - 1/2 Mile NNE
9	USGS40000135873	1/4 - 1/2 Mile ENE
D10	USGS40000135916	1/4 - 1/2 Mile North
11	USGS40000135795	1/4 - 1/2 Mile West
D12	USGS40000135928	1/4 - 1/2 Mile North
E13	USGS40000135775	1/2 - 1 Mile West
14	USGS40000135905	1/2 - 1 Mile NW
F15	USGS40000135944	1/2 - 1 Mile NNE

GEOCHECK® - PHYSICAL SETTING SOURCE SUMMARY

FEDERAL USGS WELL INFORMATION

MAP ID	WELL ID	LOCATION FROM TP
16	USGS40000135701	1/2 - 1 Mile SSE
G17	USGS40000135835	1/2 - 1 Mile WNW
E18	USGS40000135765	1/2 - 1 Mile WSW
F19	USGS40000135953	1/2 - 1 Mile NNE
G20	USGS40000135842	1/2 - 1 Mile WNW
21	USGS40000135961	1/2 - 1 Mile NNE
22	USGS40000135836	1/2 - 1 Mile WNW
H23	USGS40000136001	1/2 - 1 Mile NNE
I24	USGS40000136002	1/2 - 1 Mile NNE
I25	USGS40000136003	1/2 - 1 Mile NNE
26	USGS40000135941	1/2 - 1 Mile NW
H27	USGS40000136010	1/2 - 1 Mile NNE
H28	USGS40000136018	1/2 - 1 Mile North
29	USGS40000135932	1/2 - 1 Mile NW
J30	USGS40000135978	1/2 - 1 Mile NW
31	USGS40000135691	1/2 - 1 Mile SE
32	USGS40000136021	1/2 - 1 Mile North
J33	USGS40000135979	1/2 - 1 Mile NW

FEDERAL FRDS PUBLIC WATER SUPPLY SYSTEM INFORMATION

MAP ID	WELL ID	LOCATION FROM TP
No PWS System Found		

Note: PWS System location is not always the same as well location.

STATE DATABASE WELL INFORMATION

MAP ID	WELL ID	LOCATION FROM TP
No Wells Found		

PHYSICAL SETTING SOURCE MAP - 5006353.2s

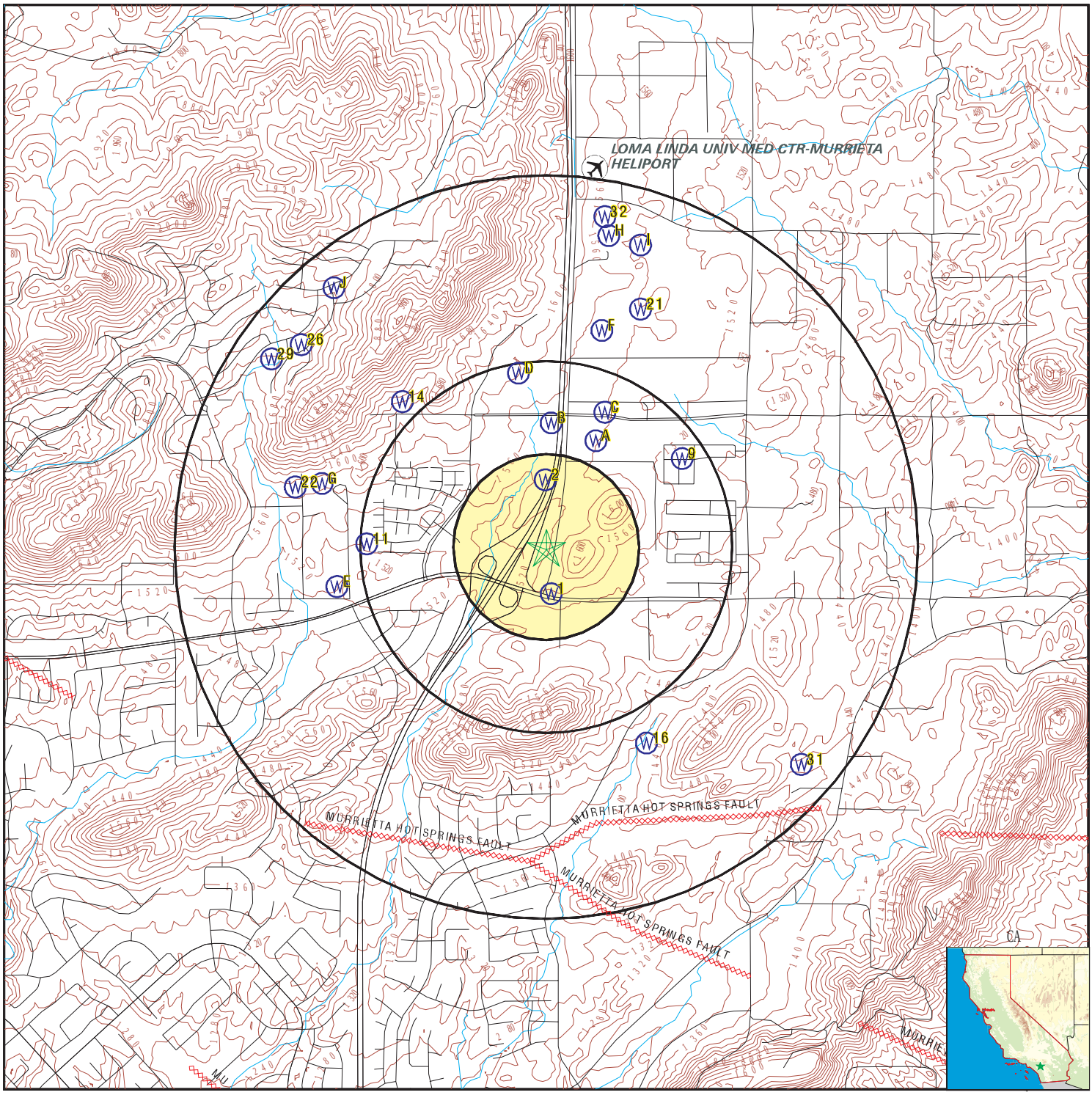

0 1/4 1/2 1 Miles

- County Boundary
- Major Roads
- Contour Lines
- Earthquake Fault Lines
- Airports
- Earthquake epicenter, Richter 5 or greater
- Water Wells
- Public Water Supply Wells
- Cluster of Multiple Icons
- Groundwater Flow Direction
- GI Indeterminate Groundwater Flow at Location
- GV Groundwater Flow Varies at Location
- HD Closest Hydrogeological Data
- Oil, gas or related wells

SITE NAME: CK-17 LP	CLIENT: IWS Environmental
ADDRESS: Clinton Keith Road/Antelope Road Murrieta CA 92563	CONTACT: Jim Bunck
LAT/LONG: 33.599902 / 117.172214	INQUIRY #: 5006353.2s
	DATE: July 27, 2017 8:08 pm

Copyright © 2017 EDR, Inc. © 2015 TomTom Rel. 2015.

Map ID Direction Distance Elevation	Database	EDR ID Number
1 **South** **1/8 - 1/4 Mile** **Higher**	**FED USGS**	**USGS40000135764**

Org. Identifier:	USGS-CA		
Formal name:	USGS California Water Science Center		
Monloc Identifier:	USGS-333553117101601		
Monloc name:	006S003W34R001S		
Monloc type:	Well		
Monloc desc:	Not Reported		
Huc code:	18070302	Drainagearea value:	Not Reported
Drainagearea Units:	Not Reported	Contrib drainagearea:	Not Reported
Contrib drainagearea units:	Not Reported	Latitude:	33.5980801
Longitude:	-117.1719772	Sourcemap scale:	Not Reported
Horiz Acc measure:	1	Horiz Acc measure units:	seconds
Horiz Collection method:	Interpolated from map		
Horiz coord refsys:	NAD83	Vert measure val:	1522.00
Vert measure units:	feet	Vertacc measure val:	20
Vert accmeasure units:	feet		
Vertcollection method:	Interpolated from topographic map		
Vert coord refsys:	NGVD29	Countrycode:	US
Aquifername:	Other aquifers		
Formation type:	Not Reported		
Aquifer type:	Not Reported		
Construction date:	19670101	Welldepth:	Not Reported
Welldepth units:	Not Reported	Wellholedepth:	Not Reported
Wellholedepth units:	Not Reported		

Ground-water levels, Number of Measurements: 0

---

2 **North** **1/8 - 1/4 Mile** **Higher**	**FED USGS**	**USGS40000135841**

Org. Identifier:	USGS-CA		
Formal name:	USGS California Water Science Center		
Monloc Identifier:	USGS-333609117101701		
Monloc name:	006S003W34J003S		
Monloc type:	Well		
Monloc desc:	Not Reported		
Huc code:	18070302	Drainagearea value:	Not Reported
Drainagearea Units:	Not Reported	Contrib drainagearea:	Not Reported
Contrib drainagearea units:	Not Reported	Latitude:	33.6025244
Longitude:	-117.172255	Sourcemap scale:	Not Reported
Horiz Acc measure:	1	Horiz Acc measure units:	seconds
Horiz Collection method:	Interpolated from map		
Horiz coord refsys:	NAD83	Vert measure val:	1540.00
Vert measure units:	feet	Vertacc measure val:	20
Vert accmeasure units:	feet		
Vertcollection method:	Interpolated from topographic map		
Vert coord refsys:	NGVD29	Countrycode:	US
Aquifername:	Other aquifers		
Formation type:	Not Reported		

Aquifer type:	Not Reported		
Construction date:	19560101	Welldepth:	100
Welldepth units:	ft	Wellholedepth:	Not Reported
Wellholedepth units:	Not Reported		

Ground-water levels, Number of Measurements: 1

Date	Feet below Surface	Feet to Sealevel
1968-04-01	21.00	

A3
NNE
1/4 - 1/2 Mile
Higher

FED USGS **USGS40000135877**

Org. Identifier:	USGS-CA		
Formal name:	USGS California Water Science Center		
Monloc Identifier:	USGS-333613117100901		
Monloc name:	006S003W35M001S		
Monloc type:	Well		
Monloc desc:	Not Reported		
Huc code:	18070302	Drainagearea value:	Not Reported
Drainagearea Units:	Not Reported	Contrib drainagearea:	Not Reported
Contrib drainagearea units:	Not Reported	Latitude:	33.6036355
Longitude:	-117.1700327	Sourcemap scale:	Not Reported
Horiz Acc measure:	1	Horiz Acc measure units:	seconds
Horiz Collection method:	Interpolated from map		
Horiz coord refsys:	NAD83	Vert measure val:	1542.00
Vert measure units:	feet	Vertacc measure val:	20
Vert accmeasure units:	feet		
Vertcollection method:	Interpolated from topographic map		
Vert coord refsys:	NGVD29	Countrycode:	US
Aquifername:	Other aquifers		
Formation type:	Not Reported		
Aquifer type:	Not Reported		
Construction date:	19280101	Welldepth:	40
Welldepth units:	ft	Wellholedepth:	Not Reported
Wellholedepth units:	Not Reported		

Ground-water levels, Number of Measurements: 0

B4
North
1/4 - 1/2 Mile
Higher

FED USGS **USGS40000135892**

Org. Identifier:	USGS-CA		
Formal name:	USGS California Water Science Center		
Monloc Identifier:	USGS-333616117101401		
Monloc name:	006S003W34J002S		
Monloc type:	Well		
Monloc desc:	Not Reported		
Huc code:	18070302	Drainagearea value:	Not Reported
Drainagearea Units:	Not Reported	Contrib drainagearea:	Not Reported
Contrib drainagearea units:	Not Reported	Latitude:	33.6044688
Longitude:	-117.1714216	Sourcemap scale:	Not Reported

Horiz Acc measure:	1	Horiz Acc measure units:	seconds
Horiz Collection method:	Interpolated from map		
Horiz coord refsys:	NAD83	Vert measure val:	1550.00
Vert measure units:	feet	Vertacc measure val:	20
Vert accmeasure units:	feet		
Vertcollection method:	Interpolated from topographic map		
Vert coord refsys:	NGVD29	Countrycode:	US
Aquifername:	Other aquifers		
Formation type:	Not Reported		
Aquifer type:	Not Reported		
Construction date:	Not Reported	Welldepth:	40
Welldepth units:	ft	Wellholedepth:	Not Reported
Wellholedepth units:	Not Reported		

Ground-water levels, Number of Measurements: 0

A5
NNE
1/4 - 1/2 Mile
Higher

FED USGS **USGS40000135891**

Org. Identifier:	USGS-CA		
Formal name:	USGS California Water Science Center		
Monloc Identifier:	USGS-333616117100801		
Monloc name:	006S003W35M002S		
Monloc type:	Well		
Monloc desc:	Not Reported		
Huc code:	18070302	Drainagearea value:	Not Reported
Drainagearea Units:	Not Reported	Contrib drainagearea:	Not Reported
Contrib drainagearea units:	Not Reported	Latitude:	33.6044688
Longitude:	-117.1697549	Sourcemap scale:	Not Reported
Horiz Acc measure:	1	Horiz Acc measure units:	seconds
Horiz Collection method:	Interpolated from map		
Horiz coord refsys:	NAD83	Vert measure val:	1540.00
Vert measure units:	feet	Vertacc measure val:	20
Vert accmeasure units:	feet		
Vertcollection method:	Interpolated from topographic map		
Vert coord refsys:	NGVD29	Countrycode:	US
Aquifername:	Other aquifers		
Formation type:	Not Reported		
Aquifer type:	Not Reported		
Construction date:	Not Reported	Welldepth:	27
Welldepth units:	ft	Wellholedepth:	Not Reported
Wellholedepth units:	Not Reported		

Ground-water levels, Number of Measurements: 1

Date	Feet below Surface	Feet to Sealevel
1968-04-01	20.00	

B6
North
1/4 - 1/2 Mile
Higher

FED USGS **USGS40000135898**

Org. Identifier:	USGS-CA		
Formal name:	USGS California Water Science Center		
Monloc Identifier:	USGS-333618117101801		
Monloc name:	006S003W34J001S		
Monloc type:	Well		
Monloc desc:	Not Reported		
Huc code:	18070302	Drainagearea value:	Not Reported
Drainagearea Units:	Not Reported	Contrib drainagearea:	Not Reported
Contrib drainagearea units:	Not Reported	Latitude:	33.6050243
Longitude:	-117.1725328	Sourcemap scale:	Not Reported
Horiz Acc measure:	1	Horiz Acc measure units:	seconds
Horiz Collection method:	Interpolated from map		
Horiz coord refsys:	NAD83	Vert measure val:	1555.00
Vert measure units:	feet	Vertacc measure val:	20
Vert accmeasure units:	feet		
Vertcollection method:	Interpolated from topographic map		
Vert coord refsys:	NGVD29	Countrycode:	US
Aquifername:	Other aquifers		
Formation type:	Not Reported		
Aquifer type:	Not Reported		
Construction date:	19510101	Welldepth:	50
Welldepth units:	ft	Wellholedepth:	Not Reported
Wellholedepth units:	Not Reported		

Ground-water levels, Number of Measurements: 1

Date	Feet below Surface	Feet to Sealevel
1968-04-01	28.00	

C7
NNE
1/4 - 1/2 Mile
Higher

FED USGS **USGS40000135897**

Org. Identifier:	USGS-CA		
Formal name:	USGS California Water Science Center		
Monloc Identifier:	USGS-333618117100701		
Monloc name:	006S003W35M004S		
Monloc type:	Well		
Monloc desc:	Not Reported		
Huc code:	18070302	Drainagearea value:	Not Reported
Drainagearea Units:	Not Reported	Contrib drainagearea:	Not Reported
Contrib drainagearea units:	Not Reported	Latitude:	33.6050244
Longitude:	-117.169477	Sourcemap scale:	Not Reported
Horiz Acc measure:	1	Horiz Acc measure units:	seconds
Horiz Collection method:	Interpolated from map		
Horiz coord refsys:	NAD83	Vert measure val:	1540.00
Vert measure units:	feet	Vertacc measure val:	20
Vert accmeasure units:	feet		
Vertcollection method:	Interpolated from topographic map		
Vert coord refsys:	NGVD29	Countrycode:	US
Aquifername:	Other aquifers		
Formation type:	Not Reported		

Aquifer type:	Not Reported		
Construction date:	Not Reported	Welldepth:	Not Reported
Welldepth units:	Not Reported	Wellholedepth:	Not Reported
Wellholedepth units:	Not Reported		

Ground-water levels, Number of Measurements: 0

C8
NNE **FED USGS** **USGS40000135902**
1/4 - 1/2 Mile
Higher

Org. Identifier:	USGS-CA		
Formal name:	USGS California Water Science Center		
Monloc Identifier:	USGS-333619117100701		
Monloc name:	006S003W35M003S		
Monloc type:	Well		
Monloc desc:	Not Reported		
Huc code:	18070302	Drainagearea value:	Not Reported
Drainagearea Units:	Not Reported	Contrib drainagearea:	Not Reported
Contrib drainagearea units:	Not Reported	Latitude:	33.6053021
Longitude:	-117.169477	Sourcemap scale:	Not Reported
Horiz Acc measure:	1	Horiz Acc measure units:	seconds
Horiz Collection method:	Interpolated from map		
Horiz coord refsys:	NAD83	Vert measure val:	1545.00
Vert measure units:	feet	Vertacc measure val:	20
Vert accmeasure units:	feet		
Vertcollection method:	Interpolated from topographic map		
Vert coord refsys:	NGVD29	Countrycode:	US
Aquifername:	Other aquifers		
Formation type:	Not Reported		
Aquifer type:	Not Reported		
Construction date:	Not Reported	Welldepth:	35
Welldepth units:	ft	Wellholedepth:	Not Reported
Wellholedepth units:	Not Reported		

Ground-water levels, Number of Measurements: 1

Date	Feet below Surface	Feet to Sealevel
1968-04-01	25.00	

9
ENE **FED USGS** **USGS40000135873**
1/4 - 1/2 Mile
Lower

Org. Identifier:	USGS-CA		
Formal name:	USGS California Water Science Center		
Monloc Identifier:	USGS-333612117095401		
Monloc name:	006S003W35L001S		
Monloc type:	Well		
Monloc desc:	Not Reported		
Huc code:	18070302	Drainagearea value:	Not Reported
Drainagearea Units:	Not Reported	Contrib drainagearea:	Not Reported
Contrib drainagearea units:	Not Reported	Latitude:	33.6033578
Longitude:	-117.1658658	Sourcemap scale:	Not Reported

Horiz Acc measure:	1	Horiz Acc measure units:	seconds
Horiz Collection method:	Interpolated from map		
Horiz coord refsys:	NAD83	Vert measure val:	1490.00
Vert measure units:	feet	Vertacc measure val:	20
Vert accmeasure units:	feet		
Vertcollection method:	Interpolated from topographic map		
Vert coord refsys:	NGVD29	Countrycode:	US
Aquifername:	Other aquifers		
Formation type:	Not Reported		
Aquifer type:	Not Reported		
Construction date:	Not Reported	Welldepth:	41
Welldepth units:	ft	Wellholedepth:	Not Reported
Wellholedepth units:	Not Reported		

Ground-water levels, Number of Measurements: 1

Date	Feet below Surface	Feet to Sealevel
1968-04-01	25.00	

D10
North
1/4 - 1/2 Mile
Higher

FED USGS **USGS40000135916**

Org. Identifier:	USGS-CA		
Formal name:	USGS California Water Science Center		
Monloc Identifier:	USGS-333623117102101		
Monloc name:	006S003W34H002S		
Monloc type:	Well		
Monloc desc:	Not Reported		
Huc code:	18070302	Drainagearea value:	Not Reported
Drainagearea Units:	Not Reported	Contrib drainagearea:	Not Reported
Contrib drainagearea units:	Not Reported	Latitude:	33.6064132
Longitude:	-117.1733662	Sourcemap scale:	Not Reported
Horiz Acc measure:	1	Horiz Acc measure units:	seconds
Horiz Collection method:	Interpolated from map		
Horiz coord refsys:	NAD83	Vert measure val:	1580.00
Vert measure units:	feet	Vertacc measure val:	20
Vert accmeasure units:	feet		
Vertcollection method:	Interpolated from topographic map		
Vert coord refsys:	NGVD29	Countrycode:	US
Aquifername:	Other aquifers		
Formation type:	Not Reported		
Aquifer type:	Not Reported		
Construction date:	Not Reported	Welldepth:	40
Welldepth units:	ft	Wellholedepth:	Not Reported
Wellholedepth units:	Not Reported		

Ground-water levels, Number of Measurements: 0

11
West
1/4 - 1/2 Mile
Lower

FED USGS **USGS40000135795**

Org. Identifier:	USGS-CA		
Formal name:	USGS California Water Science Center		
Monloc Identifier:	USGS-333600117104701		
Monloc name:	006S003W34P002S		
Monloc type:	Well		
Monloc desc:	Not Reported		
Huc code:	18070302	Drainagearea value:	Not Reported
Drainagearea Units:	Not Reported	Contrib drainagearea:	Not Reported
Contrib drainagearea units:	Not Reported	Latitude:	33.6000244
Longitude:	-117.1805887	Sourcemap scale:	Not Reported
Horiz Acc measure:	1	Horiz Acc measure units:	seconds
Horiz Collection method:	Interpolated from map		
Horiz coord refsys:	NAD83	Vert measure val:	1520.00
Vert measure units:	feet	Vertacc measure val:	20
Vert accmeasure units:	feet		
Vertcollection method:	Interpolated from topographic map		
Vert coord refsys:	NGVD29	Countrycode:	US
Aquifername:	Other aquifers		
Formation type:	Not Reported		
Aquifer type:	Not Reported		
Construction date:	Not Reported	Welldepth:	Not Reported
Welldepth units:	Not Reported	Wellholedepth:	Not Reported
Wellholedepth units:	Not Reported		

Ground-water levels, Number of Measurements: 1

Date	Feet below Surface	Feet to Sealevel
1968-04-01	27.00	

D12
North
1/4 - 1/2 Mile
Higher

FED USGS **USGS40000135928**

Org. Identifier:	USGS-CA		
Formal name:	USGS California Water Science Center		
Monloc Identifier:	USGS-333625117102201		
Monloc name:	006S003W34H001S		
Monloc type:	Well		
Monloc desc:	Not Reported		
Huc code:	18070302	Drainagearea value:	Not Reported
Drainagearea Units:	Not Reported	Contrib drainagearea:	Not Reported
Contrib drainagearea units:	Not Reported	Latitude:	33.6069687
Longitude:	-117.173644	Sourcemap scale:	Not Reported
Horiz Acc measure:	1	Horiz Acc measure units:	seconds
Horiz Collection method:	Interpolated from map		
Horiz coord refsys:	NAD83	Vert measure val:	1585.00
Vert measure units:	feet	Vertacc measure val:	20
Vert accmeasure units:	feet		
Vertcollection method:	Interpolated from topographic map		
Vert coord refsys:	NGVD29	Countrycode:	US
Aquifername:	Other aquifers		
Formation type:	Not Reported		

Aquifer type:	Not Reported		
Construction date:	Not Reported	Welldepth:	42
Welldepth units:	ft	Wellholedepth:	Not Reported
Wellholedepth units:	Not Reported		

Ground-water levels, Number of Measurements: 1

Date	Feet below Surface	Feet to Sealevel
1968-04-01	28.00	

E13
West
1/2 - 1 Mile
Lower

FED USGS **USGS40000135775**

Org. Identifier:	USGS-CA		
Formal name:	USGS California Water Science Center		
Monloc Identifier:	USGS-333555117105001		
Monloc name:	006S003W34P003S		
Monloc type:	Well		
Monloc desc:	Not Reported		
Huc code:	18070302	Drainagearea value:	Not Reported
Drainagearea Units:	Not Reported	Contrib drainagearea:	Not Reported
Contrib drainagearea units:	Not Reported	Latitude:	33.5986356
Longitude:	-117.181422	Sourcemap scale:	Not Reported
Horiz Acc measure:	1	Horiz Acc measure units:	seconds
Horiz Collection method:	Interpolated from map		
Horiz coord refsys:	NAD83	Vert measure val:	1498.00
Vert measure units:	feet	Vertacc measure val:	20
Vert accmeasure units:	feet		
Vertcollection method:	Interpolated from topographic map		
Vert coord refsys:	NGVD29	Countrycode:	US
Aquifername:	Other aquifers		
Formation type:	Not Reported		
Aquifer type:	Not Reported		
Construction date:	19680101	Welldepth:	Not Reported
Welldepth units:	Not Reported	Wellholedepth:	Not Reported
Wellholedepth units:	Not Reported		

Ground-water levels, Number of Measurements: 1

Date	Feet below Surface	Feet to Sealevel
1968-04-01	23.00	

14
NW
1/2 - 1 Mile
Higher

FED USGS **USGS40000135905**

Org. Identifier:	USGS-CA		
Formal name:	USGS California Water Science Center		
Monloc Identifier:	USGS-333620117104101		
Monloc name:	006S003W34G001S		
Monloc type:	Well		
Monloc desc:	Not Reported		
Huc code:	18070302	Drainagearea value:	Not Reported
Drainagearea Units:	Not Reported	Contrib drainagearea:	Not Reported
Contrib drainagearea units:	Not Reported	Latitude:	33.6055798
Longitude:	-117.178922	Sourcemap scale:	Not Reported

Horiz Acc measure:	1	Horiz Acc measure units:	seconds
Horiz Collection method:	Interpolated from map		
Horiz coord refsys:	NAD83	Vert measure val:	1640.00
Vert measure units:	feet	Vertacc measure val:	20
Vert accmeasure units:	feet		
Vertcollection method:	Interpolated from topographic map		
Vert coord refsys:	NGVD29	Countrycode:	US
Aquifername:	Other aquifers		
Formation type:	Not Reported		
Aquifer type:	Not Reported		
Construction date:	19650101	Welldepth:	155
Welldepth units:	ft	Wellholedepth:	Not Reported
Wellholedepth units:	Not Reported		

Ground-water levels, Number of Measurements: 1

Date	Feet below Surface	Feet to Sealevel
1968-04-01	52.00	

F15
NNE
1/2 - 1 Mile
Higher

FED USGS **USGS40000135944**

Org. Identifier:	USGS-CA		
Formal name:	USGS California Water Science Center		
Monloc Identifier:	USGS-333629117100901		
Monloc name:	006S003W35E002S		
Monloc type:	Well		
Monloc desc:	Not Reported		
Huc code:	18070302	Drainagearea value:	Not Reported
Drainagearea Units:	Not Reported	Contrib drainagearea:	Not Reported
Contrib drainagearea units:	Not Reported	Latitude:	33.6080798
Longitude:	-117.1700327	Sourcemap scale:	Not Reported
Horiz Acc measure:	1	Horiz Acc measure units:	seconds
Horiz Collection method:	Interpolated from map		
Horiz coord refsys:	NAD83	Vert measure val:	1555.00
Vert measure units:	feet	Vertacc measure val:	20
Vert accmeasure units:	feet		
Vertcollection method:	Interpolated from topographic map		
Vert coord refsys:	NGVD29	Countrycode:	US
Aquifername:	Other aquifers		
Formation type:	Not Reported		
Aquifer type:	Not Reported		
Construction date:	Not Reported	Welldepth:	42
Welldepth units:	ft	Wellholedepth:	Not Reported
Wellholedepth units:	Not Reported		

Ground-water levels, Number of Measurements: 1

Date	Feet below Surface	Feet to Sealevel
1968-04-01	25.00	

16
SSE
1/2 - 1 Mile
Lower

FED USGS **USGS40000135701**

Org. Identifier:	USGS-CA		
Formal name:	USGS California Water Science Center		
Monloc Identifier:	USGS-333532117100001		
Monloc name:	007S003W02E001S		
Monloc type:	Well		
Monloc desc:	Not Reported		
Huc code:	18070302	Drainagearea value:	Not Reported
Drainagearea Units:	Not Reported	Contrib drainagearea:	Not Reported
Contrib drainagearea units:	Not Reported	Latitude:	33.592247
Longitude:	-117.1675325	Sourcemap scale:	Not Reported
Horiz Acc measure:	1	Horiz Acc measure units:	seconds
Horiz Collection method:	Interpolated from map		
Horiz coord refsys:	NAD83	Vert measure val:	1425.00
Vert measure units:	feet	Vertacc measure val:	20
Vert accmeasure units:	feet		
Vertcollection method:	Interpolated from topographic map		
Vert coord refsys:	NGVD29	Countrycode:	US
Aquifername:	Other aquifers		
Formation type:	Not Reported		
Aquifer type:	Not Reported		
Construction date:	Not Reported	Welldepth:	35
Welldepth units:	ft	Wellholedepth:	Not Reported
Wellholedepth units:	Not Reported		

Ground-water levels, Number of Measurements: 1

Date	Feet below Surface	Feet to Sealevel
1968-01-01	9.00	

G17
WNW
1/2 - 1 Mile
Higher

FED USGS **USGS40000135835**

Org. Identifier:	USGS-CA		
Formal name:	USGS California Water Science Center		
Monloc Identifier:	USGS-333608117105301		
Monloc name:	006S003W34L002S		
Monloc type:	Well		
Monloc desc:	Not Reported		
Huc code:	18070302	Drainagearea value:	Not Reported
Drainagearea Units:	Not Reported	Contrib drainagearea:	Not Reported
Contrib drainagearea units:	Not Reported	Latitude:	33.6022466
Longitude:	-117.1822554	Sourcemap scale:	Not Reported
Horiz Acc measure:	1	Horiz Acc measure units:	seconds
Horiz Collection method:	Interpolated from map		
Horiz coord refsys:	NAD83	Vert measure val:	1560.00
Vert measure units:	feet	Vertacc measure val:	20
Vert accmeasure units:	feet		
Vertcollection method:	Interpolated from topographic map		
Vert coord refsys:	NGVD29	Countrycode:	US
Aquifername:	Other aquifers		
Formation type:	Not Reported		

Aquifer type:	Not Reported		
Construction date:	Not Reported	Welldepth:	145
Welldepth units:	ft	Wellholedepth:	Not Reported
Wellholedepth units:	Not Reported		

Ground-water levels, Number of Measurements: 0

E18
WSW
1/2 - 1 Mile
Lower

FED USGS **USGS40000135765**

Org. Identifier:	USGS-CA		
Formal name:	USGS California Water Science Center		
Monloc Identifier:	USGS-333553117105401		
Monloc name:	006S003W34P001S		
Monloc type:	Well		
Monloc desc:	Not Reported		
Huc code:	18070302	Drainagearea value:	Not Reported
Drainagearea Units:	Not Reported	Contrib drainagearea:	Not Reported
Contrib drainagearea units:	Not Reported	Latitude:	33.59808
Longitude:	-117.1825332	Sourcemap scale:	Not Reported
Horiz Acc measure:	1	Horiz Acc measure units:	seconds
Horiz Collection method:	Interpolated from map		
Horiz coord refsys:	NAD83	Vert measure val:	1500.00
Vert measure units:	feet	Vertacc measure val:	20
Vert accmeasure units:	feet		
Vertcollection method:	Interpolated from topographic map		
Vert coord refsys:	NGVD29	Countrycode:	US
Aquifername:	Other aquifers		
Formation type:	Not Reported		
Aquifer type:	Not Reported		
Construction date:	19660101	Welldepth:	34
Welldepth units:	ft	Wellholedepth:	Not Reported
Wellholedepth units:	Not Reported		

Ground-water levels, Number of Measurements: 0

F19
NNE
1/2 - 1 Mile
Higher

FED USGS **USGS40000135953**

Org. Identifier:	USGS-CA		
Formal name:	USGS California Water Science Center		
Monloc Identifier:	USGS-333631117100601		
Monloc name:	006S003W35E001S		
Monloc type:	Well		
Monloc desc:	Not Reported		
Huc code:	18070302	Drainagearea value:	Not Reported
Drainagearea Units:	Not Reported	Contrib drainagearea:	Not Reported
Contrib drainagearea units:	Not Reported	Latitude:	33.6086354
Longitude:	-117.1691993	Sourcemap scale:	Not Reported
Horiz Acc measure:	1	Horiz Acc measure units:	seconds
Horiz Collection method:	Interpolated from map		
Horiz coord refsys:	NAD83	Vert measure val:	1550.00
Vert measure units:	feet	Vertacc measure val:	20
Vert accmeasure units:	feet		
Vertcollection method:	Interpolated from topographic map		
Vert coord refsys:	NGVD29	Countrycode:	US
Aquifername:	Other aquifers		
Formation type:	Not Reported		

Aquifer type:	Not Reported		
Construction date:	Not Reported	Welldepth:	34
Welldepth units:	ft	Wellholedepth:	Not Reported
Wellholedepth units:	Not Reported		

Ground-water levels, Number of Measurements: 1

Date	Feet below Surface	Feet to Sealevel
1968-04-01	25.00	

G20
WNW
1/2 - 1 Mile
Higher

FED USGS **USGS40000135842**

Org. Identifier:	USGS-CA		
Formal name:	USGS California Water Science Center		
Monloc Identifier:	USGS-333609117105601		
Monloc name:	006S003W34L001S		
Monloc type:	Well		
Monloc desc:	Not Reported		
Huc code:	18070302	Drainagearea value:	Not Reported
Drainagearea Units:	Not Reported	Contrib drainagearea:	Not Reported
Contrib drainagearea units:	Not Reported	Latitude:	33.6025243
Longitude:	-117.1830888	Sourcemap scale:	Not Reported
Horiz Acc measure:	1	Horiz Acc measure units:	seconds
Horiz Collection method:	Interpolated from map		
Horiz coord refsys:	NAD83	Vert measure val:	1570.00
Vert measure units:	feet	Vertacc measure val:	20
Vert accmeasure units:	feet		
Vertcollection method:	Interpolated from topographic map		
Vert coord refsys:	NGVD29	Countrycode:	US
Aquifername:	Other aquifers		
Formation type:	Not Reported		
Aquifer type:	Not Reported		
Construction date:	19650101	Welldepth:	120
Welldepth units:	ft	Wellholedepth:	Not Reported
Wellholedepth units:	Not Reported		

Ground-water levels, Number of Measurements: 1

Date	Feet below Surface	Feet to Sealevel
1968-04-01	100.00	

21
NNE
1/2 - 1 Mile
Higher

FED USGS **USGS40000135961**

Org. Identifier:	USGS-CA		
Formal name:	USGS California Water Science Center		
Monloc Identifier:	USGS-333633117100101		
Monloc name:	006S003W35D004S		
Monloc type:	Well		
Monloc desc:	Not Reported		
Huc code:	18070302	Drainagearea value:	Not Reported
Drainagearea Units:	Not Reported	Contrib drainagearea:	Not Reported
Contrib drainagearea units:	Not Reported	Latitude:	33.6091909
Longitude:	-117.1678104	Sourcemap scale:	Not Reported

Horiz Acc measure:	1	Horiz Acc measure units:	seconds
Horiz Collection method:	Interpolated from map		
Horiz coord refsys:	NAD83	Vert measure val:	1535.00
Vert measure units:	feet	Vertacc measure val:	20
Vert accmeasure units:	feet		
Vertcollection method:	Interpolated from topographic map		
Vert coord refsys:	NGVD29	Countrycode:	US
Aquifername:	Other aquifers		
Formation type:	Not Reported		
Aquifer type:	Not Reported		
Construction date:	Not Reported	Welldepth:	25
Welldepth units:	ft	Wellholedepth:	Not Reported
Wellholedepth units:	Not Reported		

Ground-water levels, Number of Measurements: 1

Date	Feet below Surface	Feet to Sealevel
1968-04-01	18.00	

22
WNW
1/2 - 1 Mile
Higher

FED USGS **USGS40000135836**

Org. Identifier:	USGS-CA		
Formal name:	USGS California Water Science Center		
Monloc Identifier:	USGS-333608117105901		
Monloc name:	006S003W34M001S		
Monloc type:	Well		
Monloc desc:	Not Reported		
Huc code:	18070302	Drainagearea value:	Not Reported
Drainagearea Units:	Not Reported	Contrib drainagearea:	Not Reported
Contrib drainagearea units:	Not Reported	Latitude:	33.6022465
Longitude:	-117.1839222	Sourcemap scale:	Not Reported
Horiz Acc measure:	1	Horiz Acc measure units:	seconds
Horiz Collection method:	Interpolated from map		
Horiz coord refsys:	NAD83	Vert measure val:	1560.00
Vert measure units:	feet	Vertacc measure val:	20
Vert accmeasure units:	feet		
Vertcollection method:	Interpolated from topographic map		
Vert coord refsys:	NGVD29	Countrycode:	US
Aquifername:	Other aquifers		
Formation type:	Not Reported		
Aquifer type:	Not Reported		
Construction date:	19650101	Welldepth:	84
Welldepth units:	ft	Wellholedepth:	Not Reported
Wellholedepth units:	Not Reported		

Ground-water levels, Number of Measurements: 1

Date	Feet below Surface	Feet to Sealevel
1968-04-01	25.00	

H23
NNE
1/2 - 1 Mile
Higher

FED USGS **USGS40000136001**

Org. Identifier:	USGS-CA		
Formal name:	USGS California Water Science Center		
Monloc Identifier:	USGS-333641117100601		
Monloc name:	006S003W35D003S		
Monloc type:	Well		
Monloc desc:	Not Reported		
Huc code:	18070302	Drainagearea value:	Not Reported
Drainagearea Units:	Not Reported	Contrib drainagearea:	Not Reported
Contrib drainagearea units:	Not Reported	Latitude:	33.6114131
Longitude:	-117.1691993	Sourcemap scale:	Not Reported
Horiz Acc measure:	1	Horiz Acc measure units:	seconds
Horiz Collection method:	Interpolated from map		
Horiz coord refsys:	NAD83	Vert measure val:	1540.00
Vert measure units:	feet	Vertacc measure val:	20
Vert accmeasure units:	feet		
Vertcollection method:	Interpolated from topographic map		
Vert coord refsys:	NGVD29	Countrycode:	US
Aquifername:	Other aquifers		
Formation type:	Not Reported		
Aquifer type:	Not Reported		
Construction date:	19480101	Welldepth:	50
Welldepth units:	ft	Wellholedepth:	Not Reported
Wellholedepth units:	Not Reported		

Ground-water levels, Number of Measurements: 0

I24
NNE **FED USGS** **USGS40000136002**
1/2 - 1 Mile
Lower

Org. Identifier:	USGS-CA		
Formal name:	USGS California Water Science Center		
Monloc Identifier:	USGS-333642117100101		
Monloc name:	006S003W35D001S		
Monloc type:	Well		
Monloc desc:	Not Reported		
Huc code:	18070302	Drainagearea value:	Not Reported
Drainagearea Units:	Not Reported	Contrib drainagearea:	Not Reported
Contrib drainagearea units:	Not Reported	Latitude:	33.6116908
Longitude:	-117.1678104	Sourcemap scale:	Not Reported
Horiz Acc measure:	1	Horiz Acc measure units:	seconds
Horiz Collection method:	Interpolated from map		
Horiz coord refsys:	NAD83	Vert measure val:	1540.00
Vert measure units:	feet	Vertacc measure val:	20
Vert accmeasure units:	feet		
Vertcollection method:	Interpolated from topographic map		
Vert coord refsys:	NGVD29	Countrycode:	US
Aquifername:	Other aquifers		
Formation type:	Not Reported		
Aquifer type:	Not Reported		
Construction date:	19480101	Welldepth:	50
Welldepth units:	ft	Wellholedepth:	Not Reported
Wellholedepth units:	Not Reported		

Ground-water levels, Number of Measurements: 0

Map ID Direction Distance Elevation	Database	EDR ID Number
I25 **NNE** **1/2 - 1 Mile** **Lower**	**FED USGS**	**USGS40000136003**

Org. Identifier:	USGS-CA		
Formal name:	USGS California Water Science Center		
Monloc Identifier:	USGS-333642117100102		
Monloc name:	006S003W35D002S		
Monloc type:	Well		
Monloc desc:	Not Reported		
Huc code:	18070302	Drainagearea value:	Not Reported
Drainagearea Units:	Not Reported	Contrib drainagearea:	Not Reported
Contrib drainagearea units:	Not Reported	Latitude:	33.6116908
Longitude:	-117.1678104	Sourcemap scale:	Not Reported
Horiz Acc measure:	1	Horiz Acc measure units:	seconds
Horiz Collection method:	Interpolated from map		
Horiz coord refsys:	NAD83	Vert measure val:	1540.00
Vert measure units:	feet	Vertacc measure val:	20
Vert accmeasure units:	feet		
Vertcollection method:	Interpolated from topographic map		
Vert coord refsys:	NGVD29	Countrycode:	US
Aquifername:	Other aquifers		
Formation type:	Not Reported		
Aquifer type:	Not Reported		
Construction date:	Not Reported	Welldepth:	Not Reported
Welldepth units:	Not Reported	Wellholedepth:	Not Reported
Wellholedepth units:	Not Reported		

Ground-water levels, Number of Measurements: 0

---

26 **NW** **1/2 - 1 Mile** **Higher**	**FED USGS**	**USGS40000135941**

Org. Identifier:	USGS-CA		
Formal name:	USGS California Water Science Center		
Monloc Identifier:	USGS-333628117105801		
Monloc name:	006S003W34F001S		
Monloc type:	Well		
Monloc desc:	Not Reported		
Huc code:	18070302	Drainagearea value:	Not Reported
Drainagearea Units:	Not Reported	Contrib drainagearea:	Not Reported
Contrib drainagearea units:	Not Reported	Latitude:	33.6078019
Longitude:	-117.1836444	Sourcemap scale:	Not Reported
Horiz Acc measure:	1	Horiz Acc measure units:	seconds
Horiz Collection method:	Interpolated from map		
Horiz coord refsys:	NAD83	Vert measure val:	1680.00
Vert measure units:	feet	Vertacc measure val:	20
Vert accmeasure units:	feet		
Vertcollection method:	Interpolated from topographic map		
Vert coord refsys:	NGVD29	Countrycode:	US
Aquifername:	Other aquifers		
Formation type:	Not Reported		

Aquifer type:	Not Reported		
Construction date:	19650101	Welldepth:	120
Welldepth units:	ft	Wellholedepth:	Not Reported
Wellholedepth units:	Not Reported		

Ground-water levels, Number of Measurements: 1

Date	Feet below Surface	Feet to Sealevel
1968-04-01	18.00	

H27
NNE
1/2 - 1 Mile
Higher

FED USGS **USGS40000136010**

Org. Identifier:	USGS-CA		
Formal name:	USGS California Water Science Center		
Monloc Identifier:	USGS-333644117100601		
Monloc name:	006S003W26N002S		
Monloc type:	Well		
Monloc desc:	Not Reported		
Huc code:	18070302	Drainagearea value:	Not Reported
Drainagearea Units:	Not Reported	Contrib drainagearea:	Not Reported
Contrib drainagearea units:	Not Reported	Latitude:	33.6122464
Longitude:	-117.1691993	Sourcemap scale:	Not Reported
Horiz Acc measure:	1	Horiz Acc measure units:	seconds
Horiz Collection method:	Interpolated from map		
Horiz coord refsys:	NAD83	Vert measure val:	1550.00
Vert measure units:	feet	Vertacc measure val:	20
Vert accmeasure units:	feet		
Vertcollection method:	Interpolated from topographic map		
Vert coord refsys:	NGVD29	Countrycode:	US
Aquifername:	Other aquifers		
Formation type:	Not Reported		
Aquifer type:	Not Reported		
Construction date:	19510101	Welldepth:	64
Welldepth units:	ft	Wellholedepth:	Not Reported
Wellholedepth units:	Not Reported		

Ground-water levels, Number of Measurements: 0

H28
North
1/2 - 1 Mile
Higher

FED USGS **USGS40000136018**

Org. Identifier:	USGS-CA		
Formal name:	USGS California Water Science Center		
Monloc Identifier:	USGS-333645117100701		
Monloc name:	006S003W26N001S		
Monloc type:	Well		
Monloc desc:	Not Reported		
Huc code:	18070302	Drainagearea value:	Not Reported
Drainagearea Units:	Not Reported	Contrib drainagearea:	Not Reported
Contrib drainagearea units:	Not Reported	Latitude:	33.6125241
Longitude:	-117.1694771	Sourcemap scale:	Not Reported

Horiz Acc measure:	1	Horiz Acc measure units:	seconds
Horiz Collection method:	Interpolated from map		
Horiz coord refsys:	NAD83	Vert measure val:	1550.00
Vert measure units:	feet	Vertacc measure val:	20
Vert accmeasure units:	feet		
Vertcollection method:	Interpolated from topographic map		
Vert coord refsys:	NGVD29	Countrycode:	US
Aquifername:	Other aquifers		
Formation type:	Not Reported		
Aquifer type:	Not Reported		
Construction date:	19310101	Welldepth:	28
Welldepth units:	ft	Wellholedepth:	Not Reported
Wellholedepth units:	Not Reported		

Ground-water levels, Number of Measurements: 0

29
NW
1/2 - 1 Mile
Higher

FED USGS **USGS40000135932**

Org. Identifier:	USGS-CA		
Formal name:	USGS California Water Science Center		
Monloc Identifier:	USGS-333626117110301		
Monloc name:	006S003W34E004S		
Monloc type:	Well		
Monloc desc:	Not Reported		
Huc code:	18070302	Drainagearea value:	Not Reported
Drainagearea Units:	Not Reported	Contrib drainagearea:	Not Reported
Contrib drainagearea units:	Not Reported	Latitude:	33.6072464
Longitude:	-117.1850333	Sourcemap scale:	Not Reported
Horiz Acc measure:	1	Horiz Acc measure units:	seconds
Horiz Collection method:	Interpolated from map		
Horiz coord refsys:	NAD83	Vert measure val:	1670.00
Vert measure units:	feet	Vertacc measure val:	20
Vert accmeasure units:	feet		
Vertcollection method:	Interpolated from topographic map		
Vert coord refsys:	NGVD29	Countrycode:	US
Aquifername:	Other aquifers		
Formation type:	Not Reported		
Aquifer type:	Not Reported		
Construction date:	Not Reported	Welldepth:	400
Welldepth units:	ft	Wellholedepth:	Not Reported
Wellholedepth units:	Not Reported		

Ground-water levels, Number of Measurements: 1

Date	Feet below Surface	Feet to Sealevel
1968-04-01	111.00	

J30
NW
1/2 - 1 Mile
Higher

FED USGS **USGS40000135978**

Org. Identifier:	USGS-CA		
Formal name:	USGS California Water Science Center		
Monloc Identifier:	USGS-333636117105201		
Monloc name:	006S003W34C001S		
Monloc type:	Well		
Monloc desc:	Not Reported		
Huc code:	18070302	Drainagearea value:	Not Reported
Drainagearea Units:	Not Reported	Contrib drainagearea:	Not Reported
Contrib drainagearea units:	Not Reported	Latitude:	33.6100241
Longitude:	-117.1819777	Sourcemap scale:	Not Reported
Horiz Acc measure:	1	Horiz Acc measure units:	seconds
Horiz Collection method:	Interpolated from map		
Horiz coord refsys:	NAD83	Vert measure val:	1750.00
Vert measure units:	feet	Vertacc measure val:	20
Vert accmeasure units:	feet		
Vertcollection method:	Interpolated from topographic map		
Vert coord refsys:	NGVD29	Countrycode:	US
Aquifername:	Other aquifers		
Formation type:	Not Reported		
Aquifer type:	Not Reported		
Construction date:	19650101	Welldepth:	100
Welldepth units:	ft	Wellholedepth:	Not Reported
Wellholedepth units:	Not Reported		

Ground-water levels, Number of Measurements: 1

Date	Feet below Surface	Feet to Sealevel
1968-04-01	43.00	

31
SE
1/2 - 1 Mile
Lower

FED USGS **USGS40000135691**

Org. Identifier:	USGS-CA		
Formal name:	USGS California Water Science Center		
Monloc Identifier:	USGS-333529117093401		
Monloc name:	007S003W02G001S		
Monloc type:	Well		
Monloc desc:	Not Reported		
Huc code:	18070302	Drainagearea value:	Not Reported
Drainagearea Units:	Not Reported	Contrib drainagearea:	Not Reported
Contrib drainagearea units:	Not Reported	Latitude:	33.5914137
Longitude:	-117.16031	Sourcemap scale:	Not Reported
Horiz Acc measure:	1	Horiz Acc measure units:	seconds
Horiz Collection method:	Interpolated from map		
Horiz coord refsys:	NAD83	Vert measure val:	1430.00
Vert measure units:	feet	Vertacc measure val:	20
Vert accmeasure units:	feet		
Vertcollection method:	Interpolated from topographic map		
Vert coord refsys:	NGVD29	Countrycode:	US
Aquifername:	Other aquifers		
Formation type:	Not Reported		

Aquifer type:	Not Reported		
Construction date:	Not Reported	Welldepth:	13
Welldepth units:	ft	Wellholedepth:	Not Reported
Wellholedepth units:	Not Reported		

Ground-water levels, Number of Measurements: 1

Date	Feet below Surface	Feet to Sealevel
1968-01-01	10.00	

32
North
1/2 - 1 Mile
Higher

FED USGS **USGS40000136021**

Org. Identifier:	USGS-CA		
Formal name:	USGS California Water Science Center		
Monloc Identifier:	USGS-333646117100701		
Monloc name:	006S003W26N003S		
Monloc type:	Well		
Monloc desc:	Not Reported		
Huc code:	18070302	Drainagearea value:	Not Reported
Drainagearea Units:	Not Reported	Contrib drainagearea:	Not Reported
Contrib drainagearea units:	Not Reported	Latitude:	33.6128019
Longitude:	-117.1694771	Sourcemap scale:	Not Reported
Horiz Acc measure:	1	Horiz Acc measure units:	seconds
Horiz Collection method:	Interpolated from map		
Horiz coord refsys:	NAD83	Vert measure val:	1450.00
Vert measure units:	feet	Vertacc measure val:	20
Vert accmeasure units:	feet		
Vertcollection method:	Interpolated from topographic map		
Vert coord refsys:	NGVD29	Countrycode:	US
Aquifername:	Other aquifers		
Formation type:	Not Reported		
Aquifer type:	Not Reported		
Construction date:	19500101	Welldepth:	52
Welldepth units:	ft	Wellholedepth:	Not Reported
Wellholedepth units:	Not Reported		

Ground-water levels, Number of Measurements: 0

J33
NW
1/2 - 1 Mile
Higher

FED USGS **USGS40000135979**

Org. Identifier:	USGS-CA		
Formal name:	USGS California Water Science Center		
Monloc Identifier:	USGS-333636117105301		
Monloc name:	006S003W34C002S		
Monloc type:	Well		
Monloc desc:	Not Reported		
Huc code:	18070302	Drainagearea value:	Not Reported
Drainagearea Units:	Not Reported	Contrib drainagearea:	Not Reported
Contrib drainagearea units:	Not Reported	Latitude:	33.6100241
Longitude:	-117.1822555	Sourcemap scale:	Not Reported

Horiz Acc measure:	1	Horiz Acc measure units:	seconds
Horiz Collection method:	Interpolated from map		
Horiz coord refsys:	NAD83	Vert measure val:	1740.00
Vert measure units:	feet	Vertacc measure val:	20
Vert accmeasure units:	feet		
Vertcollection method:	Interpolated from topographic map		
Vert coord refsys:	NGVD29	Countrycode:	US
Aquifername:	Other aquifers		
Formation type:	Not Reported		
Aquifer type:	Not Reported		
Construction date:	19650101	Welldepth:	294
Welldepth units:	ft	Wellholedepth:	Not Reported
Wellholedepth units:	Not Reported		

Ground-water levels, Number of Measurements: 1

Date	Feet below Surface	Feet to Sealevel
1968-04-01	56.00	

GEOCHECK® - PHYSICAL SETTING SOURCE MAP FINDINGS
RADON

AREA RADON INFORMATION

State Database: CA Radon

Radon Test Results

Zipcode	Num Tests	> 4 pCi/L
92563	21	2

Federal EPA Radon Zone for RIVERSIDE County: 2

Note: Zone 1 indoor average level > 4 pCi/L.
: Zone 2 indoor average level >= 2 pCi/L and <= 4 pCi/L.
: Zone 3 indoor average level < 2 pCi/L.

Federal Area Radon Information for RIVERSIDE COUNTY, CA

Number of sites tested: 12

Area	Average Activity	% <4 pCi/L	% 4-20 pCi/L	% >20 pCi/L
Living Area - 1st Floor	0.117 pCi/L	100%	0%	0%
Living Area - 2nd Floor	0.450 pCi/L	100%	0%	0%
Basement	1.700 pCi/L	100%	0%	0%

PHYSICAL SETTING SOURCE RECORDS SEARCHED

TOPOGRAPHIC INFORMATION

USGS 7.5' Digital Elevation Model (DEM)
Source: United States Geologic Survey
EDR acquired the USGS 7.5' Digital Elevation Model in 2002 and updated it in 2006. The 7.5 minute DEM corresponds to the USGS 1:24,000- and 1:25,000-scale topographic quadrangle maps. The DEM provides elevation data with consistent elevation units and projection.

Current USGS 7.5 Minute Topographic Map
Source: U.S. Geological Survey

HYDROLOGIC INFORMATION

Flood Zone Data: This data was obtained from the Federal Emergency Management Agency (FEMA). It depicts 100-year and 500-year flood zones as defined by FEMA. It includes the National Flood Hazard Layer (NFHL) which incorporates Flood Insurance Rate Map (FIRM) data and Q3 data from FEMA in areas not covered by NFHL.
Source: FEMA
Telephone: 877-336-2627
Date of Government Version: 2003, 2015

NWI: National Wetlands Inventory. This data, available in select counties across the country, was obtained by EDR in 2002, 2005 and 2010 from the U.S. Fish and Wildlife Service.

State Wetlands Data: Wetland Inventory
Source: Department of Fish & Game
Telephone: 916-445-0411

HYDROGEOLOGIC INFORMATION

AQUIFLOW[R] Information System
Source: EDR proprietary database of groundwater flow information
EDR has developed the AQUIFLOW Information System (AIS) to provide data on the general direction of groundwater flow at specific points. EDR has reviewed reports submitted to regulatory authorities at select sites and has extracted the date of the report, hydrogeologically determined groundwater flow direction and depth to water table information.

GEOLOGIC INFORMATION

Geologic Age and Rock Stratigraphic Unit
Source: P.G. Schruben, R.E. Arndt and W.J. Bawiec, Geology of the Conterminous U.S. at 1:2,500,000 Scale - A digital representation of the 1974 P.B. King and H.M. Beikman Map, USGS Digital Data Series DDS - 11 (1994).

STATSGO: State Soil Geographic Database
Source: Department of Agriculture, Natural Resources Conservation Service (NRCS)
The U.S. Department of Agriculture's (USDA) Natural Resources Conservation Service (NRCS) leads the national Conservation Soil Survey (NCSS) and is responsible for collecting, storing, maintaining and distributing soil survey information for privately owned lands in the United States. A soil map in a soil survey is a representation of soil patterns in a landscape. Soil maps for STATSGO are compiled by generalizing more detailed (SSURGO) soil survey maps.

SSURGO: Soil Survey Geographic Database
Source: Department of Agriculture, Natural Resources Conservation Service (NRCS)
Telephone: 800-672-5559
SSURGO is the most detailed level of mapping done by the Natural Resources Conservation Service, mapping scales generally range from 1:12,000 to 1:63,360. Field mapping methods using national standards are used to construct the soil maps in the Soil Survey Geographic (SSURGO) database. SSURGO digitizing duplicates the original soil survey maps. This level of mapping is designed for use by landowners, townships and county natural resource planning and management.

PHYSICAL SETTING SOURCE RECORDS SEARCHED

LOCAL / REGIONAL WATER AGENCY RECORDS

FEDERAL WATER WELLS

PWS: Public Water Systems
Source: EPA/Office of Drinking Water
Telephone: 202-564-3750
Public Water System data from the Federal Reporting Data System. A PWS is any water system which provides water to at least 25 people for at least 60 days annually. PWSs provide water from wells, rivers and other sources.

PWS ENF: Public Water Systems Violation and Enforcement Data
Source: EPA/Office of Drinking Water
Telephone: 202-564-3750
Violation and Enforcement data for Public Water Systems from the Safe Drinking Water Information System (SDWIS) after August 1995. Prior to August 1995, the data came from the Federal Reporting Data System (FRDS).

USGS Water Wells: USGS National Water Inventory System (NWIS)
This database contains descriptive information on sites where the USGS collects or has collected data on surface water and/or groundwater. The groundwater data includes information on wells, springs, and other sources of groundwater.

STATE RECORDS

Water Well Database
Source: Department of Water Resources
Telephone: 916-651-9648

California Drinking Water Quality Database
Source: Department of Public Health
Telephone: 916-324-2319
The database includes all drinking water compliance and special studies monitoring for the state of California since 1984. It consists of over 3,200,000 individual analyses along with well and water system information.

OTHER STATE DATABASE INFORMATION

California Oil and Gas Well Locations
Source: Department of Conservation
Telephone: 916-323-1779
Oil and Gas well locations in the state.

RADON

State Database: CA Radon
Source: Department of Health Services
Telephone: 916-324-2208
Radon Database for California

Area Radon Information
Source: USGS
Telephone: 703-356-4020
The National Radon Database has been developed by the U.S. Environmental Protection Agency (USEPA) and is a compilation of the EPA/State Residential Radon Survey and the National Residential Radon Survey. The study covers the years 1986 - 1992. Where necessary data has been supplemented by information collected at private sources such as universities and research institutions.

EPA Radon Zones
Source: EPA
Telephone: 703-356-4020
Sections 307 & 309 of IRAA directed EPA to list and identify areas of U.S. with the potential for elevated indoor radon levels.

PHYSICAL SETTING SOURCE RECORDS SEARCHED

OTHER

Airport Landing Facilities: Private and public use landing facilities
Source: Federal Aviation Administration, 800-457-6656

Epicenters: World earthquake epicenters, Richter 5 or greater
Source: Department of Commerce, National Oceanic and Atmospheric Administration

California Earthquake Fault Lines: The fault lines displayed on EDR's Topographic map are digitized quaternary fault lines, prepared in 1975 by the United State Geological Survey. Additional information (also from 1975) regarding activity at specific fault lines comes from California's Preliminary Fault Activity Map prepared by the California Division of Mines and Geology.

STREET AND ADDRESS INFORMATION

© 2015 TomTom North America, Inc. All rights reserved. This material is proprietary and the subject of copyright protection and other intellectual property rights owned by or licensed to Tele Atlas North America, Inc. The use of this material is subject to the terms of a license agreement. You will be held liable for any unauthorized copying or disclosure of this material.

Appendix D

Phase I / TSA Environmental Site Assessment (ESA) User Requirements

PROJECT ADDRESS: APNs 392-27-30;-31;-32;-33

In conformance with ASTM Standard E1527-13 and in order to qualify for one of the Landowner Liability Protections (LLPs) offered by the Small Business Liability Relief and Brownfields Revitalization Act of 2001 (the "Brownfields Amendments"),the user must conduct the following inquiries required by 40 CFR 312.25, 312.28, 312.29, 312.30, and 312.31. These inquiries must also be conducted by EPA Brownfield Assessment and Characterization grantees. The user should provide the following information to the environmental professional. **Failure to conduct these inquiries could result in a determination that "all appropriate inquiries" is not complete**. Attach additional pages, if needed.

GENERAL INFORMATION TO ASSIST ENVIRONMENTAL PROFESSIONAL:

Purpose of ESA:

☐ :Sell ☒ :Purchase ☐ :Refinance ☐ :Foreclosure ☐ :Other, list-

Type of property:

☐ :Commercial ☐ :Industrial ☒ :Vacant ☐ :Other, list-

Property details, list-

Are Site Plans and/or any previous Environmental Site Assessment Reports/documents concerning the property and its environmental condition available?

☒ :No ☐ :Yes, list -

*Documents should be provided to the Environmental Professional

Desired Scope of Services:

☐ :Transaction Screen Analysis in accordance with ASTM E1528-14
☒ :Phase I ESA with no additional non-ASTM services
☐ :Phase I ESA with the following additional non-ASTM services, list-

What parties will rely on the ESA (e.g., the user, financial institution, etc.)?

List: FINANCIAL INSTITUTIONS - PARTNERSHIP. CITY OF MURRIETA

Who is the site contact (to arrange a site visit) and how may the contact be reached?

Contact name: RANDY WEISSER
Relation to property: PARTOWNER
Phone number/email: 760-897-0863

USER QUESTIONNAIRE:

(1.) Environmental liens that are filed or recorded against the property (40 CFR 312.25): Did a search of recorded land title records (or judicial records) identify any environmental liens filed or recorded against the property under federal, tribal, state or local law?

☐ **Yes** (list):

☒ **No**

(2.) Activity and use limitations (AULs) that are in place on the property or that have been filed or recorded against the property (40 CFR 312.26(a)(1)(v) and vi)): Did a search of recorded land title records (or judicial records) identify any AULs, such as engineering controls, land use restrictions or institutional controls that are in place at the property and/or have been filed or recorded against the property under federal, tribal, state or local law?

☐ **Yes** (list):

☒ **No**

(3.) Specialized knowledge or experience of the person seeking to qualify for the LLP (40 CFR 312.28): Do you have any specialized knowledge or experience related to the property or nearby properties? For example, are you involved in the same line of business as the current or former occupants of the property or an adjoining property so that you would have specialized knowledge of the chemicals and processes used by this type of business?

☐ **Yes** (list):

☒ **No**

(4.) Relationship of the purchase price to the fair market value of the property if it were not contaminated (40 CFR 312.29):

Does the purchase price being paid for this property reasonably reflect the fair market value of the property?

☒ **Yes** ☐ **No**

If you conclude that there is a difference (answer **No**), have you considered whether the lower purchase price is because contamination is known or believed to be present at the property?

☒ **Yes** (list): NO KNOWN CONTAMINATE

☐ **No**

(5.) Commonly known or reasonably ascertainable information about the property (40 CFR 312.30):

Do you know the past uses of this property?

☐ **Yes** (list):

☒ **No**

Do you know of specific chemicals that are present or once were present at the property?

☐ **Yes** (list):

☒ **No**

Do you know of Underground Storage Tanks that are present or once were present at the property?

☐ **Yes** (list):

☒ **No**

Do you know of spills or other chemical releases that have taken place at the property?

☐ **Yes** (list):

☒ **No**

Do you know of any environmental cleanups that have taken place at the property?

☐ **Yes** (list):

☒ **No**

(6.) The degree of obviousness of the presence or likely presence of contamination at the property, and the ability to detect the contamination by appropriate investigation (40 CFR 312.31): Based on your knowledge and experience related to the property are there any obvious indicators that point to the presence or likely presence of releases at the property?

☐ **Yes** (list):

☒ **No**

User Name (printed): RANDY WEISSER

Company (if applicable):

User Signature: W

Date: 8-11-17

TRANSACTION SCREEN QUESTIONNAIRE (attach additional pages, if needed)

(1a.) Is the property *currently used*, or used in the *past*, for research, military and/or industrial use?

☐ Yes ☒ No ☐ Unknown -If yes, describe:

(1b.) Are any of the adjoining properties *currently used*, or have been used in the *past*, for research, military and/or industrial use? ☐ Yes ☒ No ☐ Unknown -If yes, describe:

(2a.) Is the property *currently used*, or used in the *past*, as a gasoline station, motor repair facility, commercial printing facility, dry cleaners, photo developing lab, junkyard or landfill or as a waste treatment, storage, disposal, processing or recycling facility? ☐ Yes ☒ No ☐ Unknown

If yes, describe (and identify which):

(2a.) Are any of the adjoining properties *currently used*, or have been used in the *past*, as a gasoline station, motor repair facility, commercial printing facility, dry cleaners, photo developing lab, junkyard or landfill or as a waste treatment, storage, disposal, processing or recycling facility?

☐ Yes ☒ No ☐ Unknown -If yes, describe (and identify which):

(3.) Are there *currently*, or have there been in the *past*, any damaged or discarded automotive or industrial batteries, pesticides, paints or other chemicals in individual containers larger than 5-gallon stored or used at the property or facility? ☐ Yes ☐ No ☒ Unknown -If yes, describe:

(4.) Are there *currently*, or have there been in the *past*, any industrial drums, typically 55-gallon, or sacks of chemicals located on the property or facility? ☐ Yes ☐ No ☒ Unknown -If yes, describe:

☐

(5.) Did you observe evidence or do you have prior knowledge that fill dirt has been brought onto the property that originated from a *contaminated site* or from an *unknown origin*?

☐ Yes ☒ No ☐ Unknown -If yes, describe:

(6.) Are there *currently*, or have there been in the *past*, any pits, ponds or lagoons located on the property in connection with waste treatment or waste disposal?

☐ Yes ☒ No ☐ Unknown -If yes, describe:

(7.) Is there *currently*, or has there been in the *past*, any stained soil on the property?

☐ Yes ☐ No ☒ Unknown -If yes, describe:

(8.) Are there *currently*, or has there been in the *past*, any registered or unregistered storage tanks (above or under-ground) located on the property? ☐ Yes ☐ No ☒ Unknown

If yes, where are they located? Number, Size, Content

(9.) Are there *currently*, or has there been in the *past*, any vent pipes, fill pipes or access ways indicating a fill pipe protruding from the ground on the property or adjacent to any structure located on the property? ☐ Yes ☒ No ☐ Unknown -If yes, describe (include location):

(10.) Are there *currently*, or has there been in the *past*, any flooring, drains or walls located within the facility that are stained by substances other than water or are emitting foul odors?

☐ Yes ☒ No ☐ Unknown -If yes, describe:

(11a.) If the property is served by a private well or non-public water system, is there evidence or do you have prior knowledge that contaminants have been identified in the well or system that exceed guidelines applicable to the water system? ☐ Yes ☐ No ☒ Unknown Non-applicable
-If yes, describe:

(11b.) If the property is served by a private well or non-public water system, is there evidence or do you have prior knowledge that the well has been designated as contaminated by any government environmental/health agency? ☐ Yes ☒ No ☐ Unknown Non-applicable
-If yes, describe:

(12.) Does the owner or occupant of the property have any knowledge of environmental liens or governmental notification relating to *past* or *recurrent* violations of environmental laws with respect to the property or any facility located on the property? ☐ Yes ☒ No ☐ Unknown

-If yes, describe:

(13.) Has the owner or occupant of the property been informed of the *current* or *past* existence of hazardous substances or petroleum products with respect to the property or any facility located on the property? ☐ Yes ☐ No ☒ Unknown -If yes, describe:

(14.) Has the owner or occupant of the property been informed of the *current* or *past* existence of environmental violations with respect to the property or any facility located on the property?

☐ Yes ☐ No ☒ Unknown -If yes, describe:

(15.) Does the owner or occupant of the property have any knowledge of any past environmental site assessments of the property or facility. (Phase I, II, sampling etc.) ☐ Yes ☐ No ☒ Unknown

If Yes, did the assessment indicate the presence of hazardous substances or petroleum products on, or contamination of, the property or recommended further assessment of the property?

☐ Yes ☐ No ☒ Unknown

Can you provide IWS with a copy (or copies) of any previous environmental assessments and/or documents in relation to the property? ☐ Yes ☒ No

(16.) Does the owner or occupant of the property have any knowledge of any past, threatened or pending lawsuits or administrative proceedings concerning a release or threatened release of any hazardous substances or petroleum products involving the property by any owner or occupant of the property? ☐ Yes ☐ No ☒ Unknown -If yes, describe:

(17a.) Does the property discharge waste water, on or adjacent to the property, other than storm water, into a storm water sewer system? ☐ Yes ☒ No ☐ Unknown -If yes, describe:

(17b.) Does the property discharge waste water, on or adjacent to the property, other than storm water, into a sanitary sewer system? ☐ Yes ☒ No ☐ Unknown -If yes, describe:

(18.) Did you observe evidence or do you have any prior knowledge that any hazardous substances or petroleum products, unidentified waste materials, tires, automotive or industrial batteries, or any other waste materials have been dumped above grade, buried and/or burned on the property?

☐ Yes ☒ No ☐ Unknown -If yes, describe

(19.) Is there a transformer, capacitor, or any hydraulic equipment for which there are any records indicating the presence of PCBs? ☐ Yes ☐ No ☒ Unknown -If yes, describe:

(20.) Are there any additional items of possible environmental concern regarding the property that have not been discussed in this interview? ☐ Yes ☒ No -If yes, describe:

Note: Helpful subject property documents that should be transmitted to IWS include the following:

- Environmental Site Assessment Reports
- Environmental Compliance Audit Reports
- Environmental permits
- UST/AST registrations
- Underground injection system registrations
- Hazardous Materials Inventories and Hazardous Materials Management Plans
- Risk assessments
- Geotechnical studies
- Recorded AULs (Activity and Use Limitations)

ASTM Transaction Screen Questionnaire
for the Phase I Environmental Site Assessment (E1527-13) & Environmental Transaction Screen Processes (E1528-14) 06)

In accordance with ASTM Standard Process E1527-13, the objective of an interview/questionnaire is to obtain information indicating Recognized Environmental Conditions (RECs) in connection with the property. This questionnaire is to be completed by the current/past property owner, occupant or anyone with past knowledge concerning the property, either in written form or verbally, with questions asked by IWS or User (Client) designated parties. All questions should be answered to the best of the respondent's actual knowledge and must be answered in good faith. Explanations to any answers, especially "Yes" answers, should be made in the space following the question or on a separate sheet, noting the question number. Please be as complete as possible; if you do not know the answer to a question, please check unknown. Following the site visit, it may be necessary for IWS or the preparer to ask clarifying questions of the interviewee(s).

IWS Project Name & Number: APNs 392-27-30-31-32-33
Project Address: _____
Interview type: ☐ : Verbal ☒ :Written

Person Interviewed: **Date:** 8-12-17
Name: RAHOY WEISSER
Company: FELICITA FINANCIAL
Address: 41623 MARGARITA RD
Contact Info: 760-837-0863
Relationship to property:
- ☐ :current property owner
- ☐ :former property owner
- ☐ :property occupant
- ☐ :site manager

☐ This interview was performed by: *OR*
Name: _____
Title: _____
of *IWS* Environmental (IWS)
phone: 714-893-6140
email: jim@iwsenvironmental.com

User/Client Information:
Name: _____
Company: _____
Address: _____
Contact Info: _____
Relationship to property:
- ☐ :property seller/owner
- ☒ :property buyer
- ☐ :financing entity
- ☐ :other, list ____ -

☐ This interview was performed/administered by:
Name: _____
Address: _____
Phone/fax: _____
Relationship to property, list:
Relationship to user (client), list:

The preparer represents that to the best of the preparer's knowledge the statements and facts made below are true and correct and to the best of the preparer's actual knowledge no material facts have been suppressed or misstated.

_____ Signature _____ (Preparer/Interviewer) Date

_____ Signature _____ (Interviewee, if available) Date

GENERAL HISTORY OF THE PROPERTY

When did you first obtain or begin managing this property? If you are not an owner, what is or was your relationship to the subject property? Are you still associated with the property?

PURCHASER

From whom did the current owner obtain the property? How long did the former owner hold the property?

UNKNOWN

What is the general history of the property? Please include what residential or business uses have been made of the property and when, and what structures were built or demolished and when. If it is agricultural, what general crops have been grown and when.

VACANT LAND

What is the general history and use of the adjacent properties and the general surrounding area?

North: VACANT

South: VACANT

East: VACANT

West: FREEWAY

PRESENCE OF ASBESTOS IN ON-SITE STRUCTURE(S)

Has an asbestos survey been performed on the property buildings? ☐ Yes ☒ No Unknown

If YES, assuming the survey included physical sampling by a qualified firm, was the property free of asbestos, or not free of asbestos? ☐ Free ☐ Not Free ☐ Unknown

Explain as appropriate; do you have a copy of the survey report? ☐ Yes ☐ No
*if a copy is available, please provide to IWS

Do you have any past or present knowledge of asbestos-containing materials (ACMs) on the property? ☐ Yes ☒ No Unknown

If yes, describe:

ADDITIONAL HAZARDS

Lead-based Paint (LBP): Are you aware of the presence of LBP-coated surfaces on the property structure(s)? ☐ Yes ☐ No ☒ Unknown

If yes, describe:

Is there any evidence on the subject property of illegal or dangerous on-site application, handling or storage of maintenance chemicals such as pesticides, rodenticides, fertilizers, cleaners, paint solvents, swimming pool cleaners, etc.? ☐ Yes ☐ No ☒ Unknown

If yes, describe:

Have there ever been any dry wells, sumps, separators (or clarifiers or grease traps) or in-ground hydraulic lifts on the property? ☐ Yes ☐ No ☒ Unknown

If yes, describe (include where, what use and size, if known):

SUBJECT PROPERTY UTILITY INFORMATION

Is water currently provided by: ☒ public water system ☐ well ☐ private company

List name of utility provider and/or location of well, connection date: ☐ none or list-
EMWD

Electrical utility provider and estimated connection date: ☒ none or list-

Natural gas utility provider and estimated connection date: ☒ none or list-

Does the property discharge waste water to a : ☐ municipal sewer sanitary system; ☐ on-site sewage treatment system; ☐ on-site septic system; or ☒ there is no sewer utility/septic on-site.

If the property is served by a septic system or systems, please list the location of the system (is a permit available?):
N/A

Appendix E

THIS MAP WAS PREPARED FOR ASSESSMENT PURPOSES ONLY. NO LIABILITY IS ASSUMED FOR THE ACCURACY OF THE DATA SHOWN. ASSESSOR'S PARCEL MAY NOT COMPLY WITH LOCAL LOT-SPLIT OR BUILDING SITE ORDINANCES.

392-27

359-50

POR. SE, SEC. 34, 35 T. 6S, R. 3W

CITY OF MURRIETA

TRA 024-141
024-307
024-351
024-366

N
W E
S

1 " = 200 '

Legend

- Lot Lines
- Right-Of-Way
- Old Lot Lines
- Reference R.O.W
- Other Easements
- Lease Area
- Subdivision Tic Mark

GENTLEBROOK CT
LARABEE CT
WOBURN CT
CHARLESTON CT
LAJUNE STREET
VIRIDIAN STREET
PAPILLION ST
ALPENTIAL LN
SATTERLEE LN
SPRINGVALE LN
ELLISON LN
DARRINGTON AVE
HAZELHURST STREET
HAZELHURST AVE
LOGANBERRY AVE
MAPLE VALLEY AVE
SIERRA LN
McELWAIN RD.
CLINTON KEITH RD
CATT RD
KALMIA ST. (VAC.)
I-215
CLINTON KEITH RD.

271 1-87
272 1-51 2.83 AC M/L
273 1-75,77 12.77 AC M/L
LOT 1 CM 77
LOT C 29
LOT A
LOT B
LOT F
LOT G
PAR 1 EX 21
PAR 2 05 2.31 AC NT
PAR 3 39
PAR 4 40
PAR 5 41
PAR 6 42
PAR 1 37
PAR 2 38
PAR 2 22 1.28 AC
PAR 3 23
PAR 4 24 1.43 AC
PAR 5 35
PAR 5 34 1.54 AC ML
POR PAR 5
56 2.11 AC M/L
55 1.20 AC M/L
57
58
270
31 3.43 AC M/L
32
33 3.06 AC ML
30 1.33 AC M/L

Date	Old Number	New Number
2/2/2005	15	17,ST
9/12/2005	16	18,ST
10/4/2006	260-016	21-27
10/4/2006	6	19,20
10/4/2006	2,3,7,19	260-016
12/11/2006	1	28,29
1/18/2007	26-27	PG.45
10/10/2007	28	271-1-85
10/10/2007	28	273-1-76
10/10/2007	28	272-1-51
9/8/2009	18	30,ST
9/8/2009	17	ST
9/8/2009	13	31,ST
9/8/2009	14	32,ST
9/8/2009	ADD ASMT	33
1/25/2010	25	34-35
1/12/2012	4,8	36
1/12/2012	36	37-42
12/26/2012	12	43,ST
12/26/2012	ADD ASMT	44
3/5/2016	273-76	77,ST
11/4/2016	11	45-47
11/4/2016	20	48-49
11/4/2016	43	50-52
11/4/2016	44	53-54
11/4/2016	47,52	55
11/4/2016	46,49,51,54	56
11/4/2016	10,45,53	57
11/4/2016	9	58,ST

Data

CM 187/10
PM 31/36, PM 71/27
STATE HWY MAPS 913054,55,61,62,63

Bk 392 Pg 22 | Bk 392 Pg 42 | Bk 392 Pg 41 | Bk 392 Pg 45 | Bk 392 Pg 29 | Pg 23 | Bk 900 Pg 10 | Bk 900 Pg 09 | Bk 900 Pg 04 | Bk 900 Pg 03

Map Reference *

PM 64/94 PARCEL MAP NO. 11972
MB 412/38 - 40 TRACT NO. 32475
CM 192/1 - 61 LOTS 1,C #0537771 08/21/07
PM 217/75 - 80 PARCEL MAP NO. 32893
PM 233/19 - 22 PARCEL MAP NO. 36268
MB 343/67 - 69 TRACT MAP NO. 29556

Dec 2016

ASSESSOR'S MAP BK392 PG. 27
Riverside County, Calif.

jtobin

THIS MAP WAS PREPARED FOR ASSESSMENT PURPOSES ONLY. NO LIABILITY IS ASSUMED FOR THE ACCURACY OF THE DATA SHOWN. ASSESSOR'S PARCEL MAY NOT COMPLY WITH LOCAL LOT-SPLIT OR BUILDING SITE ORDINANCES.

NOV 29 2007

POR.SE 34 T.6S.,R.3W
CITY OF MURRIETA

T.R.A. 024-141

392-271

FLOOR 1
SHEET 2 OF 4

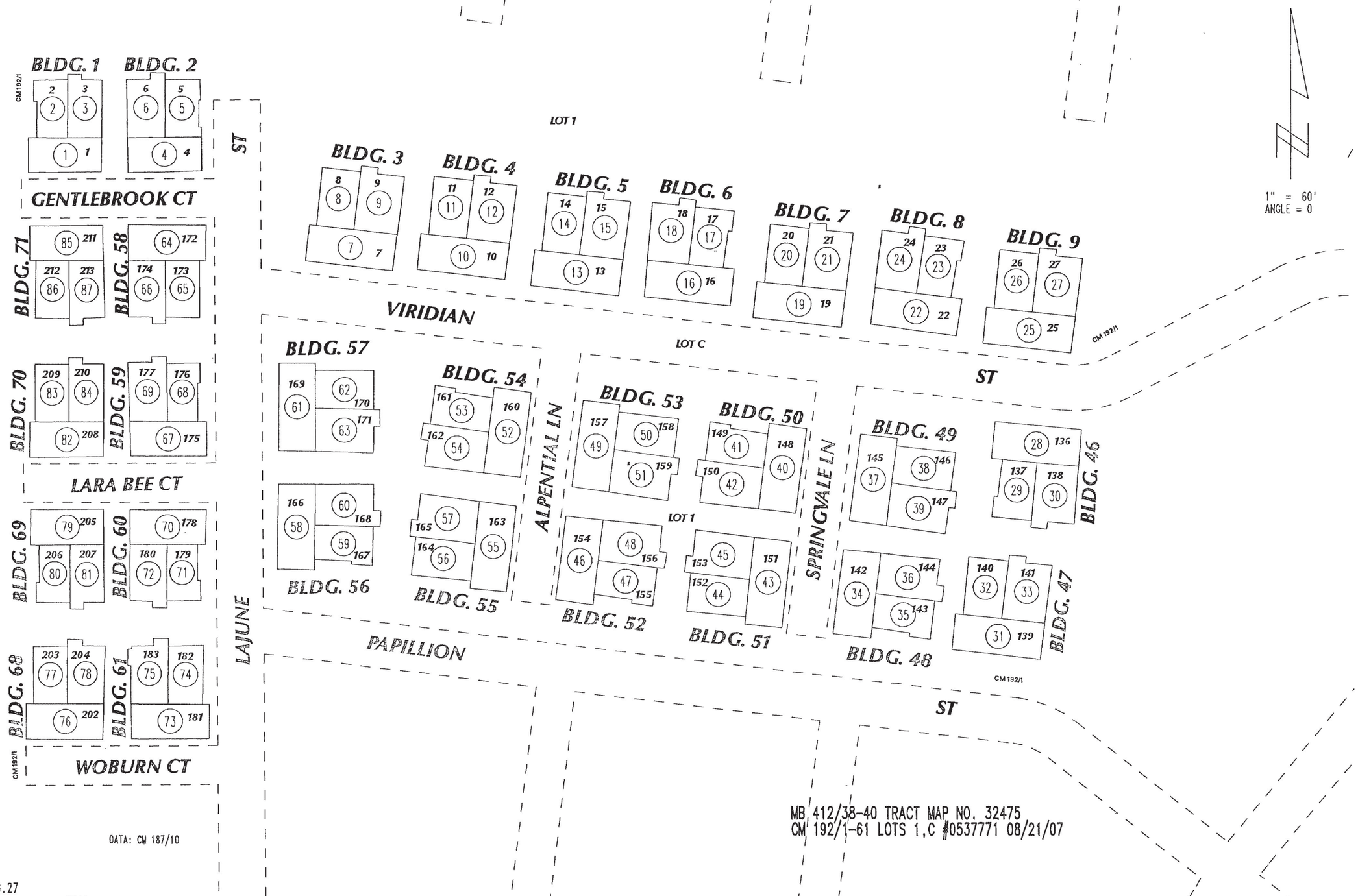

ASSESSOR'S MAP BK392 PG.27
Riverside County, Calif.

Nov 2007

THIS MAP WAS PREPARED FOR ASSESSMENT PURPOSES ONLY. NO LIABILITY IS ASSUMED FOR THE ACCURACY OF THE DATA SHOWN. ASSESSOR'S PARCEL MAY NOT COMPLY WITH LOCAL LOT-SPLIT OR BUILDING SITE ORDINANCES.

NOV 29 2007

POR.SE 34 T.6S.,R.3W
CITY OF MURRIETA

T.R.A. 024-141

392-272
FLOOR 1
SHEET 3 OF 4

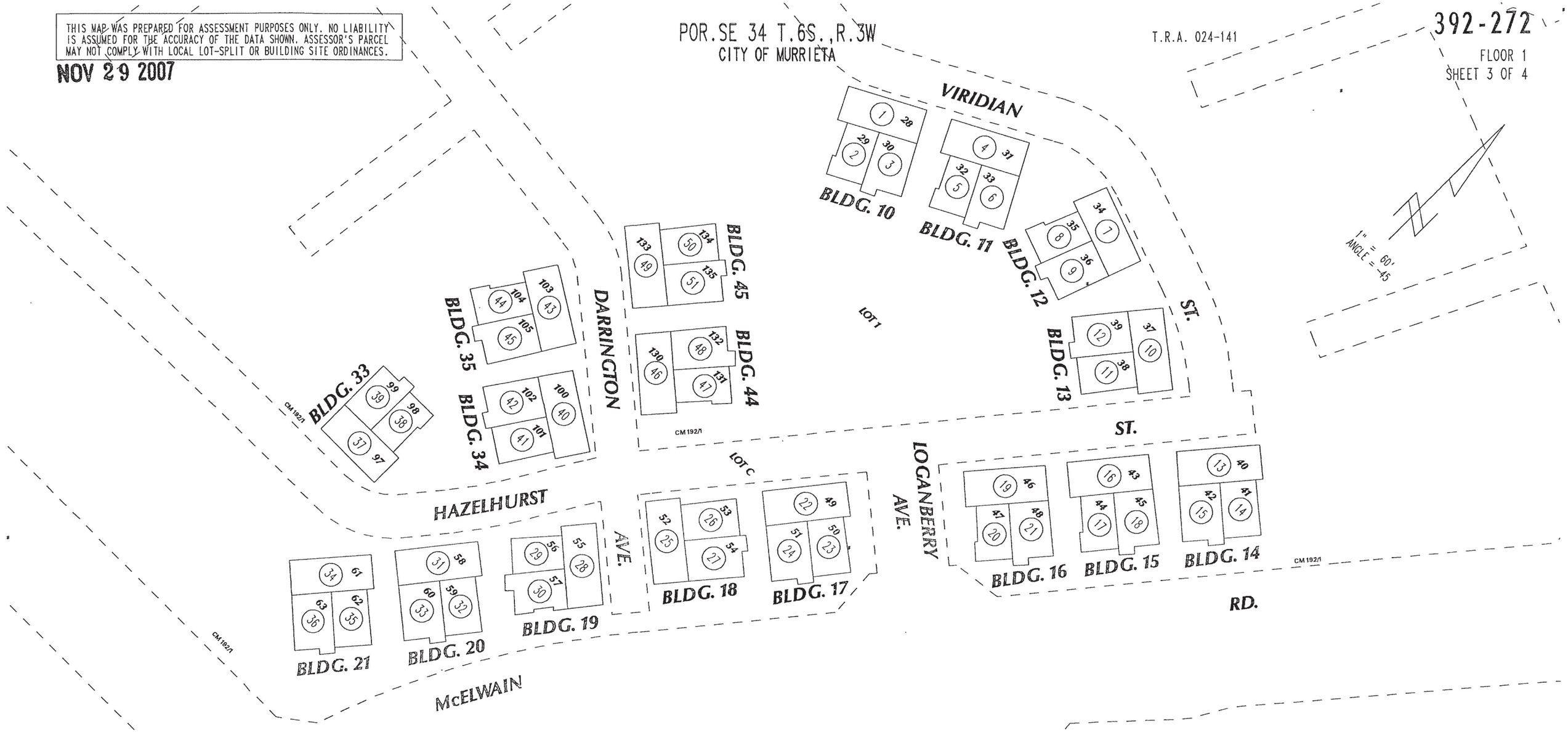

MB 412/38-40 TRACT MAP NO. 32475
CM 192/1-61 LOTS 1,C #0537771 08/21/07

DATA: CM 187/10

ASSESSOR'S MAP BK392 PG.27
Riverside County, Calif.

Nov 2007

THIS MAP WAS PREPARED FOR ASSESSMENT PURPOSES ONLY. NO LIABILITY IS ASSUMED FOR THE ACCURACY OF THE DATA SHOWN. ASSESSOR'S PARCEL MAY NOT COMPLY WITH LOCAL LOT-SPLIT OR BUILDING SITE ORDINANCES.

NOV 29 2007

POR. SE 34 T.6S., R.3W
CITY OF MURRIETA

T.R.A. 024-141

392-273
FLOOR 1
SHEET 4 OF 4

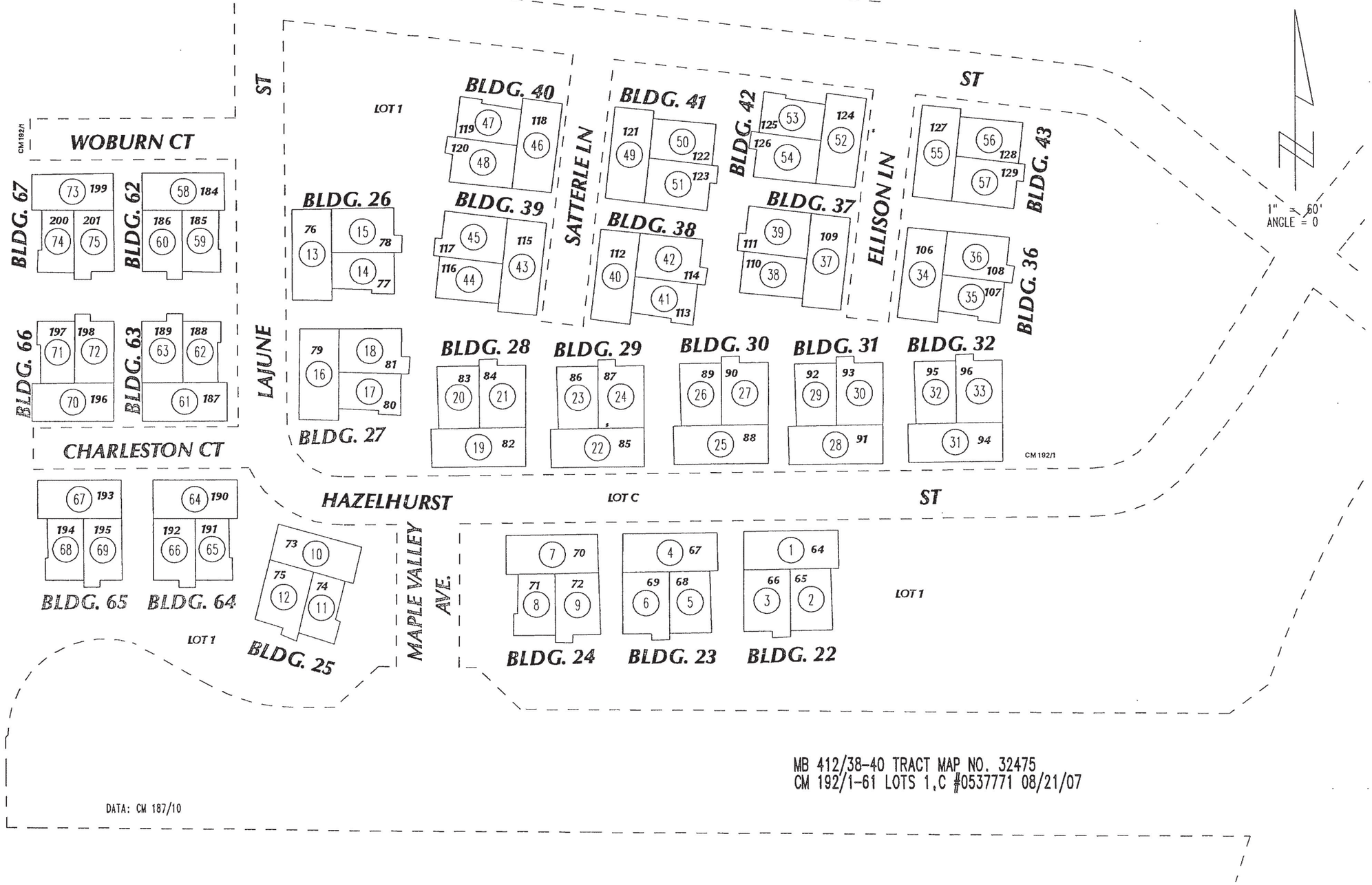

MB 412/38-40 TRACT MAP NO. 32475
CM 192/1-61 LOTS 1,C #0537771 08/21/07

DATA: CM 187/10

ASSESSOR'S MAP BK392 PG.27
Riverside County, Calif.

ANV

Nov 2007

PARCELQUEST

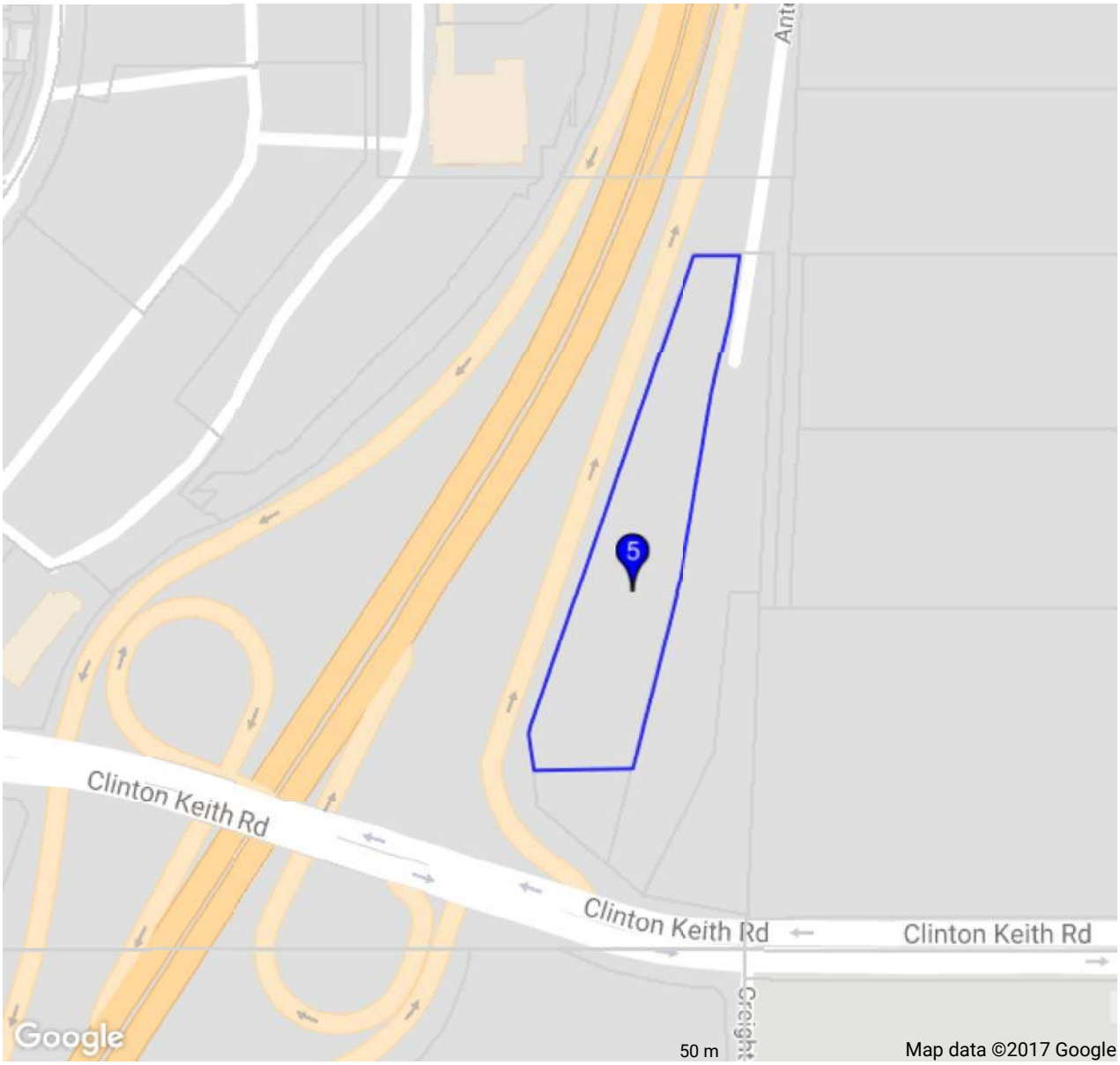

© 2015 ParcelQuest www.parcelquest.com (888) 217-8999

PARCELQUEST

☑ 5 Property Address: MURRIETA CA 92562

Ownership

County:	**RIVERSIDE, CA**
Assessor:	**PETER ALDANA, ASSESSOR**
Parcel # (APN):	**392-270-031**
Parcel Status:	**ACTIVE**
Owner Name:	**CURCI TURNER CO VAL VISTA ESTATES INC**
Mailing Address:	**717 LIDO PARK DR NEWPORT BEACH CA 92663**
Legal Description:	**3.43 ACRES M/L IN POR SE 1/4 OF SEC 34 T6S R3W FOR TOTAL DESCRIPTION SEE ASSESSORS MAPS**

Assessment

Total Value:	**$649,850**	Use Code:	**CY**	Use Type:	**VACANT**
Land Value:	**$649,850**	Tax Rate Area:	**024-141**	Zoning:	
Impr Value:		Year Assd:	**2017**	Census Tract:	**432.78/4**
Other Value:		Property Tax:		Price/SqFt:	
% Improved:	**0%**	Delinquent Yr:			
Exempt Amt:		HO Exempt:	**N**		

Sale History

	Sale 1	Sale 2	Sale 3	Transfer
Document Date:	**01/11/2006**			**03/00/2013**
Document Number:	**0025117**			**0129241**
Document Type:	**GRANT DEED**			
Transfer Amount:				
Seller (Grantor):				

Property Characteristics

Bedrooms:		Fireplace:	Units:
Baths (Full):		A/C:	Stories:
Baths (Half):		Heating:	Quality:
Total Rooms:		Pool:	Building Class:
Bldg/Liv Area:		Park Type:	Condition:
Lot Acres:	**3.430**	Spaces:	Site Influence:
Lot SqFt:	**149,410**	Garage SqFt:	Timber Preserve:
Year Built:			Ag Preserve:
Effective Year:			

PARCELQUEST

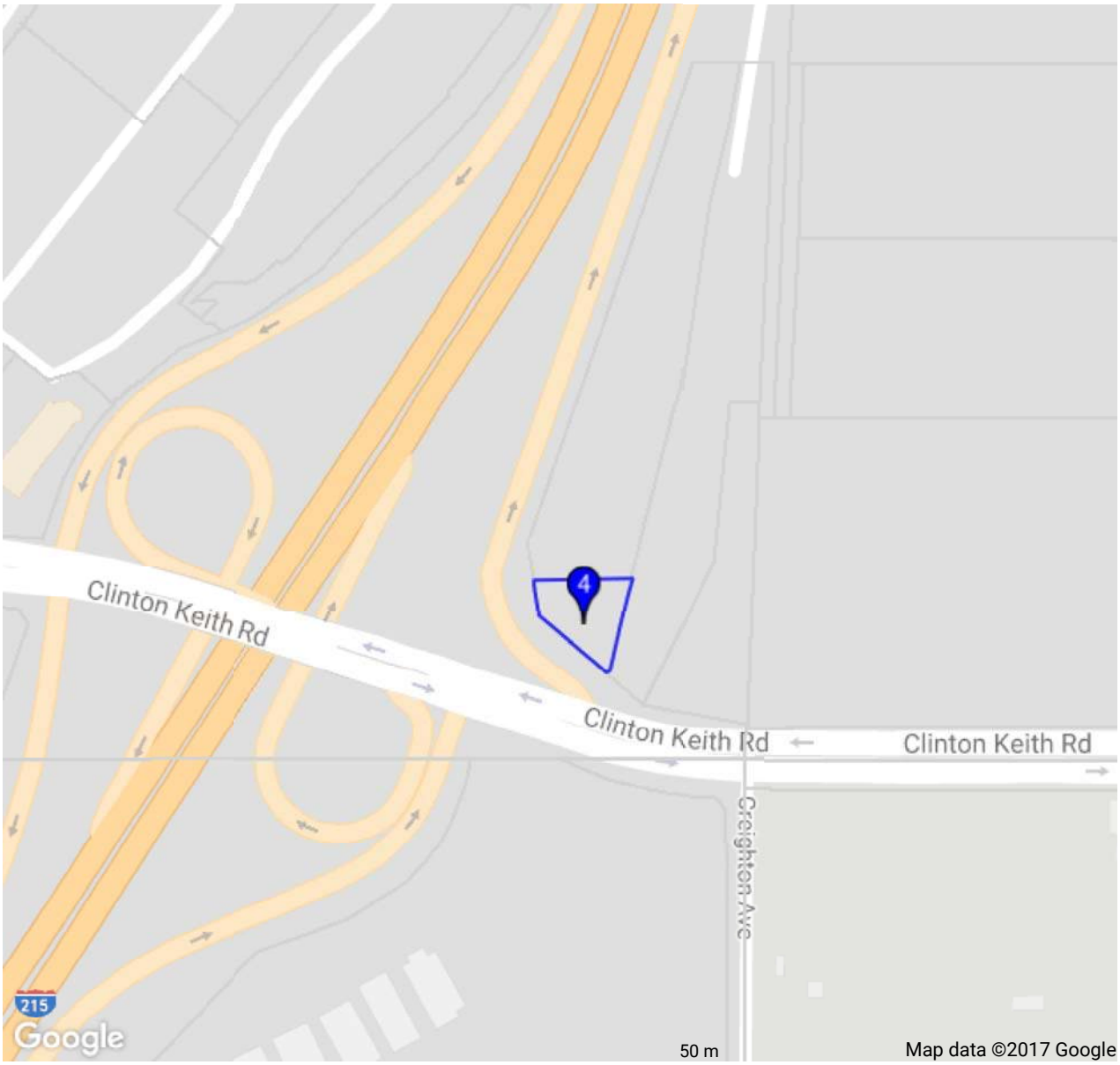

© 2015 ParcelQuest www.parcelquest.com (888) 217-8999

PARCELQUEST

Ownership

County:

Assessor:

Parcel # (APN):

Parcel Status:

Owner Name:

Mailing Address:

Legal Description:

Assessment

Total Value:	Use Code:	Use Type:
Land Value:	Tax Rate Area:	Zoning:
Impr Value:	Year Assd:	Census Tract:
Other Value:	Property Tax:	Price/SqFt:
% Improved:	Delinquent Yr:	
Exempt Amt:	HO Exempt:	

Sale History

	Sale 1	Sale 2	Sale 3	Transfer
Document Date:				
Document Number:				
Document Type:				
Transfer Amount:				
Seller (Grantor):				

Property Characteristics

Bedrooms:	Fireplace:	Units:
Baths (Full):	A/C:	Stories:
Baths (Half):	Heating:	Quality:
Total Rooms:	Pool:	Building Class:
Bldg/Liv Area:	Park Type:	Condition:
Lot Acres:	Spaces:	Site Influence:
Lot SqFt:	Garage SqFt:	Timber Preserve:
Year Built:		Ag Preserve:
Effective Year:		

PARCELQUEST

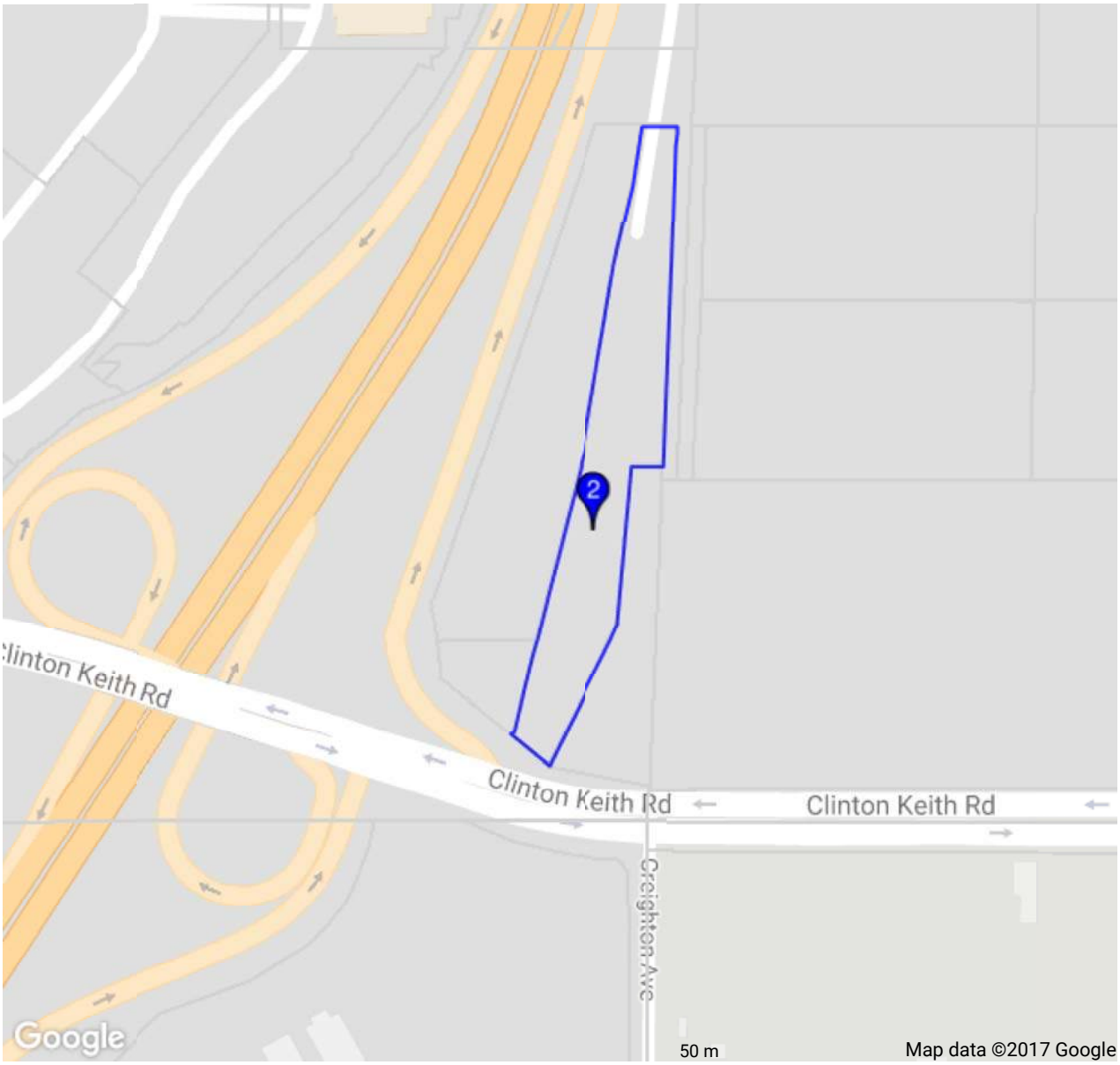

© 2015 ParcelQuest www.parcelquest.com (888) 217-8999

PARCELQUEST

☑ 2 Property Address: MURRIETA CA 92562

Ownership

County:	**RIVERSIDE, CA**
Assessor:	**PETER ALDANA, ASSESSOR**
Parcel # (APN):	**392-270-033**
Parcel Status:	**ACTIVE**
Owner Name:	**CURCI TURNER CO VAL VISTA ESTATES INC**
Mailing Address:	**717 LIDO PARK DR NEWPORT BEACH CA 92663**
Legal Description:	**3.06 ACRES M/L IN POR SE 1/4 OF SEC 34 T6S R3W FOR TOTAL DESCRIPTION SEE ASSESSORS MAPS**

Assessment

Total Value:	**$7**	Use Code:	**CY**	Use Type:	**VACANT**
Land Value:	**$7**	Tax Rate Area:	**024-141**	Zoning:	
Impr Value:		Year Assd:	**2017**	Census Tract:	**432.78/4**
Other Value:		Property Tax:		Price/SqFt:	
% Improved:	**0%**	Delinquent Yr:			
Exempt Amt:		HO Exempt:	**N**		

Sale History

	Sale 1	Sale 2	Sale 3	Transfer
Document Date:				**06/00/2009**
Document Number:				**0287264**
Document Type:				
Transfer Amount:				
Seller (Grantor):				

Property Characteristics

Bedrooms:		Fireplace:	Units:
Baths (Full):		A/C:	Stories:
Baths (Half):		Heating:	Quality:
Total Rooms:		Pool:	Building Class:
Bldg/Liv Area:		Park Type:	Condition:
Lot Acres:	**3.060**	Spaces:	Site Influence:
Lot SqFt:	**133,293**	Garage SqFt:	Timber Preserve:
Year Built:			Ag Preserve:
Effective Year:			

PARCELQUEST

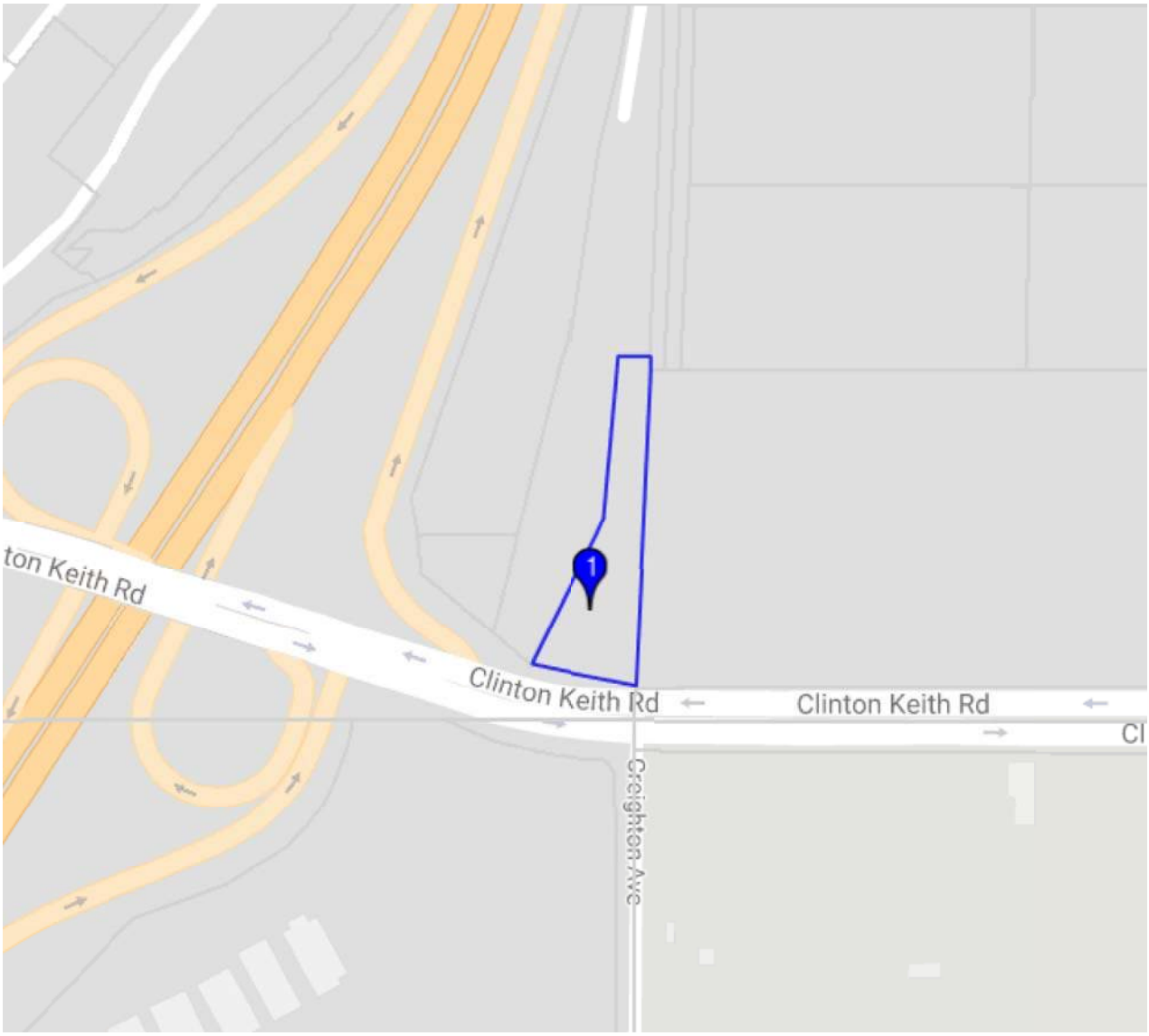

Google

50 m

Map data ©2017 Google

© 2015 ParcelQuest www.parcelquest.com (888) 217-8999

PARCELQUEST

☑ 1 Property Address: MURRIETA CA 92562

Ownership

County:	**RIVERSIDE, CA**
Assessor:	**PETER ALDANA, ASSESSOR**
Parcel # (APN):	**392-270-030**
Parcel Status:	**ACTIVE**
Owner Name:	**CURCI TURNER CO VAL VISTA ESTATES INC**
Mailing Address:	**717 LIDO PARK DR NEWPORT BEACH CA 92663**
Legal Description:	**1.33 ACRES M/L IN POR SE 1/4 OF SEC 34 T6S R3W FOR TOTAL DESCRIPTION SEE ASSESSORS MAPS**

Assessment

Total Value:	**$257,408**	Use Code:	**CY**	Use Type:	**VACANT**
Land Value:	**$257,408**	Tax Rate Area:	**024-141**	Zoning:	
Impr Value:		Year Assd:	**2017**	Census Tract:	**432.78/4**
Other Value:		Property Tax:		Price/SqFt:	
% Improved:	**0%**	Delinquent Yr:			
Exempt Amt:		HO Exempt:	**N**		

Sale History

	Sale 1	Sale 2	Sale 3	Transfer
Document Date:	**01/11/2006**			**03/00/2013**
Document Number:	**0025117**			**0129243**
Document Type:	**GRANT DEED**			
Transfer Amount:				
Seller (Grantor):				

Property Characteristics

Bedrooms:		Fireplace:		Units:	
Baths (Full):		A/C:		Stories:	
Baths (Half):		Heating:		Quality:	
Total Rooms:		Pool:		Building Class:	
Bldg/Liv Area:		Park Type:		Condition:	
Lot Acres:	**1.330**	Spaces:		Site Influence:	
Lot SqFt:	**57,934**	Garage SqFt:		Timber Preserve:	
Year Built:				Ag Preserve:	
Effective Year:					

Amended
07/10/2017

First American Title Insurance Company
National Commercial Services
18500 Von Karman Ave, Suite 600
Irvine, CA 92612

July 10, 2017

Walt Coursen
WH Coursen and Associates
3189A Airway Avenue, Suite 106
Costa Mesa, CA 92651
Phone: (714)546-3839
Fax:

Customer Reference: APN: 392-27-30, 392-27-31, 392-27-32, 392-27-33

Title Officer: Jeffery Paschal
Phone: (949)885-2481
Fax No.:
E-Mail: JPaschal@firstam.com

Escrow Officer: Daisy Howell
Phone: (949)885-2467

Buyer: Felicita Financial Corporation

Owner: Val Vista Estates, Inc.

Property: Vacant Land, Murrieta, CA

PRELIMINARY REPORT

In response to the above referenced application for a policy of title insurance, this company hereby reports that it is prepared to issue, or cause to be issued, as of the date hereof, a Policy or Policies of Title Insurance describing the land and the estate or interest therein hereinafter set forth, insuring against loss which may be sustained by reason of any defect, lien or encumbrance not shown or referred to as an Exception below or not excluded from coverage pursuant to the printed Schedules, Conditions and Stipulations of said Policy forms.

The printed Exceptions and Exclusions from the coverage and Limitations on Covered Risks of said policy or policies are set forth in Exhibit A attached. *The policy to be issued may contain an arbitration clause. When the Amount of Insurance is less than that set forth in the arbitration clause, all arbitrable matters shall be arbitrated at the option of either the Company or the Insured as the exclusive remedy of the parties.* Limitations on Covered Risks applicable to the CLTA and ALTA Homeowner's Policies of Title Insurance which establish a Deductible Amount and a Maximum Dollar Limit of Liability for certain coverages are also set forth in Exhibit A. Copies of the policy forms should be read. They are available from the office which issued this report.

Please read the exceptions shown or referred to below and the exceptions and exclusions set forth in Exhibit A of this report carefully. The exceptions and exclusions are meant to provide you with notice of matters which are not covered under the terms of the title insurance policy and should be carefully considered.

It is important to note that this preliminary report is not a written representation as to the condition of title and may not list all liens, defects, and encumbrances affecting title to the land.

This report (and any supplements or amendments hereto) is issued solely for the purpose of facilitating the issuance of a policy of title insurance and no liability is assumed hereby. If it is desired that liability be assumed prior to the issuance of a policy of title insurance, a Binder or Commitment should be requested.

Dated as of June 27, 2017 at 7:30 A.M.

The form of Policy of title insurance contemplated by this report is:

ALTA Extended Owner Policy - 2006 and ALTA Extended Loan Policy - 2006

A specific request should be made if another form or additional coverage is desired.

Title to said estate or interest at the date hereof is vested in:

Val Vista Estates, Inc., a California corporation, as to an undivided 2/3 interest and Curci-Turner Company, LLC, a California limited liability company, as to an undivided 1/3 interest

The estate or interest in the land hereinafter described or referred to covered by this Report is:

Fee Simple

The Land referred to herein is described as follows:

(See attached Legal Description)

At the date hereof exceptions to coverage in addition to the printed Exceptions and Exclusions in said policy form would be as follows:

1. General and special taxes and assessments for the fiscal year 2017-2018, a lien not yet due or payable.

2. This item has been intentionally deleted.

3. This item has been intentionally deleted.

4. This item has been intentionally deleted.

5. This item has been intentionally deleted.

6. The lien of supplemental taxes, if any, assessed pursuant to Chapter 3.5 commencing with Section 75 of the California Revenue and Taxation Code.

7. The lien of special tax for the following municipal improvement bond, which tax is collected with the county taxes.
   District: 18

8. Abutter's right of ingress and egress to or from freeway have been relinquished in the document recorded August 12, 1976 as Instrument No. 118890 of Official Records.

   (Affects Parcel 1C)

9. Abutter's right of ingress and egress to or from freeway have been relinquished in the document recorded August 12, 1976 as Instrument No. 118892 of Official Records.

(Affects Parcels 2 and 3)

10. An easement for overhead and underground electrical supply systems and communication systems for distributing electrical energy and for transmitting intelligence by electrical means and incidental purposes, recorded August 12, 1976 as Instrument No. 118893 of Official Records.

In Favor of:	Southern California Edison Company, a corporation, its successors and assigns
Affects:	As described therein

11. The terms and provisions contained in the document entitled "Certificate of Completion/Statement of Boundary Change" recorded July 07, 1992 as Instrument No. 250598 of Official Records.

12. This item has been intentionally deleted.

13. Abutter's right of ingress and egress to or from the adjacent state freeway have been relinquished in the document recorded August 21, 2002 as Instrument No. 2002-462701 of Official Records.

14. An easement for construction of Clinton Keith Road and Antelope Road and incidental purposes, recorded June 30, 2003 as Instrument No. 2003-481305 of Official Records.

In Favor of:	The City of Murrieta, a municipal corporation
Affects:	Parcel 1C

15. An easement for construction of Clinton Keith Road and Antelope Road and incidental purposes, recorded June 30, 2003 as Instrument No. 2003-481306 of Official Records.

In Favor of:	The City of Murrieta, a municipal corporation
Affects:	Parcel 1B

16. An easement for public street purposes and incidental purposes, recorded June 30, 2003 as Instrument No. 2003-481307 of Official Records.

In Favor of:	The City of Murrieta, a municipal corporation
Affects:	Parcel 1C

17. The effect of a map purporting to show the land and other property, filed, in Book 116, Page 39 and 40 of Record of Surveys.

18. An easement for road, public utility purposes and incidental purposes, recorded November 24, 2004 as Instrument No. 2004-0937977 of Official Records.

In Favor of:	The City of Murrieta, a municipal corporation
Affects:	Parcel 1A

19. The rights, if any, of a city, public utility or special district to preserve a public easement in Antelope Road as the same was vacated by the document recorded June 05, 2009 as Instrument No. 2009-0287264 of Official Records.

20. An easement for public utility facilities and incidental purposes, recorded June 05, 2009 as Instrument No. 2009-0287264 of Official Records.
In Favor of: Time Warner Cable
Affects: As described therein

21. An easement for public utility facilities and incidental purposes, recorded June 05, 2009 as Instrument No. 2009-0287264 of Official Records.
In Favor of: Eastern Municipal Water District
Affects: As described therein

22. An easement for public utility facilities and incidental purposes, recorded June 05, 2009 as Instrument No. 2009-0287264 of Official Records.
In Favor of: Southern California Edison Company, a corporation
Affects: As described therein

23. An easement for public utility facilities and incidental purposes, recorded June 05, 2009 as Instrument No. 2009-0287264 of Official Records.
In Favor of: AT&T
Affects: As described therein

24. This item has been intentionally deleted.

25. This item has been intentionally deleted.

26. An easement for Utility Purposes and incidental purposes, recorded October 6, 2015 as Instrument No. 2015-0442116 of Official Records.
In Favor of: Curci-Turner Company, LLC, a California limited liability company
Affects: as described therein

Re-recorded September 15, 2016 as Instrument No. 2016-0401210, of Official Records.

27. This item has been intentionally deleted.

INFORMATIONAL NOTES

1. General and special taxes and assessments for the fiscal year 2016-2017.

First Installment:	$1,489.71, PAID
Penalty:	$0.00
Second Installment:	$1,489.71, PAID
Penalty:	$0.00
Tax Rate Area:	024-142
A. P. No.:	392-270-030-6

2. General and special taxes and assessments for the fiscal year 2016-2017.

First Installment:	$3,729.60, PAID
Penalty:	$0.00
Second Installment:	$3,729.60, PAID
Penalty:	$0.00
Tax Rate Area:	024-142
A. P. No.:	392-270-031-7

3. General and special taxes and assessments for the fiscal year 2016-2017.

First Installment:	$919.59, PAID
Penalty:	$0.00
Second Installment:	$919.59, PAID
Penalty:	$0.00
Tax Rate Area:	024-142
A. P. No.:	392-270-032-8

4. General and special taxes and assessments for the fiscal year 2016-2017.

First Installment:	$51.82, PAID
Penalty:	$0.00
Second Installment:	$51.82, PAID
Penalty:	$0.00
Tax Rate Area:	024-142
A. P. No.:	392-270-033-9

5. The property covered by this report is vacant land.

6. According to the public records, there has been no conveyance of the land within a period of twenty-four months prior to the date of this report, except as follows:

   None

7. This preliminary report/commitment was prepared based upon an application for a policy of title insurance that identified land by street address or assessor's parcel number only. It is the responsibility of the applicant to determine whether the land referred to herein is in fact the land that is to be described in the policy or policies to be issued.

8. Should this report be used to facilitate your transaction, we must be provided with the following prior to the issuance of the policy:

A. WITH RESPECT TO A CORPORATION:

1. A certificate of good standing of recent date issued by the Secretary of State of the corporation's state of domicile.
2. A certificate copy of a resolution of the Board of Directors authorizing the contemplated transaction and designating which corporate officers shall have the power to execute on behalf of the corporation.
3. Requirements which the Company may impose following its review of the above material and other information which the Company may require.

B. WITH RESPECT TO A CALIFORNIA LIMITED PARTNERSHIP:

1. A certified copy of the certificate of limited partnership (form LP-1) and any amendments thereto (form LP-2) to be recorded in the public records;
2. A full copy of the partnership agreement and any amendments;
3. Satisfactory evidence of the consent of a majority in interest of the limited partners to the contemplated transaction;
4. Requirements which the Company may impose following its review of the above material and other information which the Company may require.

C. WITH RESPECT TO A FOREIGN LIMITED PARTNERSHIP:

1. A certified copy of the application for registration, foreign limited partnership (form LP-5) and any amendments thereto (form LP-6) to be recorded in the public records;
2. A full copy of the partnership agreement and any amendment;
3. Satisfactory evidence of the consent of a majority in interest of the limited partners to the contemplated transaction;
4. Requirements which the Company may impose following its review of the above material and other information which the Company may require.

D. WITH RESPECT TO A GENERAL PARTNERSHIP:

1. A certified copy of a statement of partnership authority pursuant to Section 16303 of the California Corporation Code (form GP-I), executed by at least two partners, and a certified copy of any amendments to such statement (form GP-7), to be recorded in the public records;
2. A full copy of the partnership agreement and any amendments;
3. Requirements which the Company may impose following its review of the above material required herein and other information which the Company may require.

E. WITH RESPECT TO A LIMITED LIABILITY COMPANY:

1. A copy of its operating agreement and any amendments thereto;
2. If it is a California limited liability company, a certified copy of its articles of organization (LLC-1) and any certificate of correction (LLC-11), certificate of amendment (LLC-2), or restatement of articles of organization (LLC-10) to be recorded in the public records;
3. If it is a foreign limited liability company, a certified copy of its application for registration (LLC-5) to be recorded in the public records;
4. With respect to any deed, deed of trust, lease, subordination agreement or other document or instrument executed by such limited liability company and presented for recordation by the Company or upon which the Company is asked to rely, such document or instrument must be executed in accordance with one of the following, as appropriate:

(i) If the limited liability company properly operates through officers appointed or elected pursuant to the terms of a written operating agreement, such documents must be executed by at least two duly elected or appointed officers, as follows: the chairman of the board, the president or any vice president, and any secretary, assistant secretary, the chief financial officer or any assistant treasurer;

(ii) If the limited liability company properly operates through a manager or managers identified in the articles of organization and/or duly elected pursuant to the terms of a written operating agreement, such document must be executed by at least two such managers or by one manager if the limited liability company properly operates with the existence of only one manager.

5. Requirements which the Company may impose following its review of the above material and other information which the Company may require.

F. WITH RESPECT TO A TRUST:

1. A certification pursuant to Section 18100.5 of the California Probate Code in a form satisfactory to the Company.
2. Copies of those excerpts from the original trust documents and amendments thereto which designate the trustee and confer upon the trustee the power to act in the pending transaction.
3. Other requirements which the Company may impose following its review of the material require herein and other information which the Company may require.

G. WITH RESPECT TO INDIVIDUALS:

1. A statement of information.

The map attached, if any, may or may not be a survey of the land depicted hereon. First American Title Insurance Company expressly disclaims any liability for loss or damage which may result from reliance on this map except to the extent coverage for such loss or damage is expressly provided by the terms and provisions of the title insurance policy, if any, to which this map is attached.

******To obtain wire instructions for deposit of funds to your escrow file please contact your Escrow Officer.******

LEGAL DESCRIPTION

Real property in the City of Murrieta, County of Riverside, State of California, described as follows:

PARCEL 1:

THAT PORTION OF THE SOUTH ½ OF THE SOUTHEAST ¼ OF THE SOUTHEAST ¼ OF SECTION 34, TOWNSHIP 6 SOUTH RANGE 3 WEST, SAN BERNARDINO BASE AND MERIDIAN ACCORDING TO THE OFFICIAL PLAT THEREOF, DESCRIBED AS FOLLOWS:

BEGINNING AT THE SOUTHEAST CORNER OF SAID SECTION 34; THENCE NORTH ALONG THE EASTERLY LINE OF SAID SECTION 330 FEET; THENCE WESTERLY PARALLEL TO THE SOUTHERLY LINE OF SAID SECTION TO THE CENTERLINE OF COUNTY HIGHWAY; THENCE SOUTHWESTERLY ALONG SAID CENTER LINE TO THE SOUTHERLY LINE OF SAID SECTION 34; THENCE EASTERLY ALONG SOUTHERLY LINE OF SAID SECTION TO POINT OF BEGINNING.

EXCEPTING THEREFROM THAT PORTION CONVEYED TO THE STATE OF CALIFORNIA, IN DEED RECORDED AUGUST 12, 1976 AS INSTRUMENT NO. 118890 OF OFFICIAL RECORDS OF RIVERSIDE COUNTY, CALIFORNIA.

MORE PARTICULARLY DESCRIBED AS THOSE PORTIONS OF SECTION 34, TOWNSHIP 6 SOUTH RANGE 3 WEST, SAN BERNARDINO BASE AND MERIDIAN, ACCORDING TO THE OFFICIAL PLAT THEREOF DESCRIBED AS:

PARCEL 1A:

BEGINNING AT THE SOUTHEAST CORNER OF SAID SECTION 34; THENCE NORTH 2° 55' 00" EAST 30.97 FEET, ALONG THE EASTERLY LINE OF SAID SECTION 34 AS DESCRIBED IN SAID INSTRUMENT NO. 118890 TO THE TRUE POINT OF BEGINNING; THENCE CONTINUING ALONG SAID EASTERLY LINE OF SECTION 34 NORTH 2° 55' 00" EAST, 299.03 FEET, TO A POINT WHICH IS 330.00 FEET NORTHERLY OF SAID SOUTHEAST CORNER TO A POINT DESCRIBED IN SAID INSTRUMENT NO. 118707; THENCE PARALLEL TO THE SOUTHERLY LINE OF SAID SECTION 34, AS DESCRIBED IN SAID INSTRUMENT NO. 118707, SOUTH 89° 41' 07" WEST 90.14 FEET MORE OR LESS TO A POINT ON A LINE DESCRIBED IN SAID INSTRUMENT NO. 118890; THENCE SOUTH 26° 56' 31" WEST 250.86 FEET ALONG SAID LINE, TO AN ANGLE POINT DESCRIBED IN SAID INSTRUMENT NO. 118890; THENCE CONTINUING ALONG A LINE DESCRIBED IN SAID INSTRUMENT NO. 118890, SOUTH 19° 21' 30" WEST 52.31 FEET TO A POINT ON A NON-TANGENT CURVE DESCRIBED IN SAID INSTRUMENT NO. 118890, BEING CONCAVE NORTHEASTERLY HAVING A RADIUS OF 970.00 FEET, TO WHICH A RADIAL BEARS SOUTH 13° 11' 40" WEST; THENCE EASTERLY ALONG SAID CURVE THROUGH A CENTRAL ANGLE OF 10° 13' 56" AND ARC DISTANCE OF 173.23 FEET TO A POINT ON A NON-TANGENT LINE, SAID LINE ALSO BEING THE EASTERLY SECTION LINE OF SAID SECTION 34, SAID POINT ALSO BEING THE TRUE POINT OF BEGINNING.

PARCEL 1B:

BEGINNING AT THE SOUTHEAST CORNER OF SAID SECTION 34; THENCE ALONG THE SOUTH LINE OF SAID SECTION 34 AS DESCRIBED IN SAID INSTRUMENT NO. 118890, SOUTH 89° 33' 33" WEST 190.57 FEET; THENCE ALONG A LINE DESCRIBED IN SAID INSTRUMENT NO. 118890 NORTH 76° 03' 12" WEST, 320.95 FEET; THENCE CONTINUING ALONG A LINE DESCRIBED IN SAID INSTRUMENT NUMBER 118890 SOUTH 42° 27' 42" WEST 108.87 FEET, TO A POINT ON THE SOUTH SECTION LINE OF SAID SECTION 34; THENCE WESTERLY ALONG SAID SOUTH

SECTION LINE AS DESCRIBED IN INSTRUMENT NO. 118890 SOUTH 89° 33' 33" WEST 349.47 FEET TO A POINT IN THE SOUTHEASTERLY LINE OF THAT PARCEL OF LAND CONVEYED TO THE STATE OF CALIFORNIA BY DEED RECORDED SEPTEMBER 18, 1950 AS INSTRUMENT NUMBER 2043 IN BOOK 1204 PAGE 556 OFFICIAL RECORDS OF RIVERSIDE COUNTY, CALIFORNIA; THENCE ALONG SAID SOUTHEASTERLY LINE THE FOLLOWING TWO COURSES; (1) NORTH 24° 31' 54" EAST 181.15 FEET MORE OR LESS; (2) NORTH 33° 44' 30" EAST 200.70 FEET MORE OR LESS TO THE NORTH LINE OF THAT PARCEL OF LAND CONVEYED TO CHARLES E. AND FREDRICK FERRETT BY DEED RECORDED SEPTEMBER 30, 1964, AS INSTRUMENT NO.118707; THENCE ALONG SAID NORTH LINE NORTH 89° 41' 07" EAST 301.33 FEET MORE OR LESS, TO A POINT ON SAID INSTRUMENT NUMBER 118890, BEING THE TRUE POINT OF BEGINNING; THENCE SOUTH 19° 13' 06" WEST, 121.63 FEET, ALONG A LINE DESCRIBED IN SAID INSTRUMENT NO. 118890, THENCE;

CONTINUING ALONG A LINE DESCRIBED IN SAID INSTRUMENT NO. 118890, SOUTH 08° 28' 08" EAST, 40.88 FEET, THENCE;

CONTINUING ALONG A LINE DESCRIBED IN SAID INSTRUMENT NO. 118890, SOUTH 71° 55' 04" EAST, 150.00 FEET, THENCE;

CONTINUING ALONG A LINE DESCRIBED IN SAID INSTRUMENT NO. 118890, NORTH 60° 59' 32" EAST, 86.70 FEET, THENCE;

CONTINUING ALONG A LINE DESCRIBED IN SAID INSTRUMENT NO. 118890, NORTH 14° 34' 07" EAST, 145.46 FEET, THENCE;

CONTINUING ALONG A LINE DESCRIBED IN SAID INSTRUMENT NO. 118890, NORTH 14° 49' 04" EAST 20.95 FEET, TO A POINT ON THE NORTHERLY LINE DESCRIBED IN SAID INSTRUMENT NO. 118707, THENCE;

WESTERLY ALONG SAID NORTHERLY LINE, PARALLEL TO THE SOUTHERLY LINE OF SAID SECTION 34 DESCRIBED IN SAID INSTRUMENT 118707 SOUTH 89° 41' 07" WEST 226.35 FEET MORE OR LESS TO THE TRUE POINT OF BEGINNING.

PARCEL 1C:

BEGINNING AT THE SOUTHEAST CORNER OF SAID SECTION 34; THENCE ALONG THE SOUTH LINE OF SAID SECTION 34 AS DESCRIBED IN SAID INSTRUMENT NO. 118890, SOUTH 89° 33' 33" WEST 190.57 FEET, TO THE TRUE POINT OF BEGINNING; THENCE ALONG A LINE DESCRIBED IN SAID INSTRUMENT NUMBER 118890 NORTH 76° 03' 12" WEST, 320.95 FEET; THENCE CONTINUING ALONG A LINE DESCRIBED IN SAID INSTRUMENT NUMBER 118890 SOUTH 42° 27' 42" WEST 108.87 FEET, TO A POINT ON THE SOUTH SECTION LINE OF SAID SECTION 34; THENCE EASTERLY ALONG THE SOUTHERLY SECTION LINE OF SAID SECTION 34, NORTH 89° 41' 07" EAST 384.99 FEET MORE OR LESS TO THE TRUE POINT OF BEGINNING, THERE SHALL BE NO ABUTTERS RIGHTS OF ACCESS APPURTENANT TO THE ABOVE DESCRIBED PARCELS IN AND TO THE ADJACENT STATE FREEWAY.

PARCEL 2:

THAT PORTION OF THE SOUTH ½ OF THE SOUTHEAST ¼ OF SECTION 34, TOWNSHIP 6 SOUTH, RANGE 3 WEST, SAN BERNARDINO MERIDIAN, ACCORDING TO THE OFFICIAL PLAT THEREOF, INCLUDED WITHIN THE FOLLOWING DESCRIBED LAND:

BEGINNING AT THE SOUTHEASTERLY CORNER OF THE NORTH ½ OF THE SOUTH ½ OF SAID SOUTH ½ OF THE SOUTHEAST ¼ OF SAID SECTION 34; THENCE ALONG THE EAST LINE OF SAID SECTION, NORTH 2° 55' 00" EAST 329.14 FEET TO THE NORTHEASTERLY CORNER OF

THE SOUTH ½ THE SOUTH ½ OF SAID SOUTHEAST ¼; THENCE ALONG THE NORTH LINE OF SAID SOUTH ½ OF THE SOUTH ½ OF THE SOUTHEAST ¼, SOUTH 89° 48' 35" WEST 57.83 FEET; THENCE SOUTH 5° 49' 59" WEST 292.52 FEET; THENCE SOUTH 26° 56' 31" WEST 42.64 FEET TO THE SOUTH LINE OF SAID NORTH ½ OF THE SOUTH ½ OF THE SOUTH ½ OF SAID SOUTHEAST ¼; THENCE ALONG SAID SOUTH LINE, NORTH 89° 41' 07" EAST 90.14 FEET TO THE POINT OF BEGINNING.

PARCEL 3:

THAT PORTION OF THE SOUTH ½ OF THE SOUTHEAST ¼ OF SECTION 34, TOWNSHIP 6 SOUTH, RANGE 3 WEST, SAN BERNARDINO MERIDIAN, ACCORDING TO THE OFFICIAL PLAT THEREOF, INCLUDED WITHIN THE FOLLOWING DESCRIBED LAND:

BEGINNING AT A POINT IN THE SOUTH LINE OF THE NORTH ½ OF THE SOUTH ½ OF SAID SOUTH ½ OF THE SOUTHEAST ¼ OF SECTION 34, DISTANT ALONG SAID SOUTH LINE, SOUTH 89° 41' 07" WEST 227.41 FEET FROM THE EAST LINE OF SAID SECTION; THENCE ALONG SAID SOUTH LINE SOUTH 89° 41' 07" WEST 226.35 FEET; THENCE NORTH 19° 13' 06" EAST 1014.54 FEET; THENCE NORTH 53° 47' 22" EAST 1.36 FEET; THENCE SOUTH 89° 56' 46" EAST 102.91 FEET; THENCE SOUTH 10° 05' 05" WEST 109.03 FEET; THENCE SOUTH 13° 53' 56" WEST 150.33 FEET; THENCE SOUTH 10° 05' 05" WEST 350.00 FEET; THENCE SOUTH 14° 49' 04" WEST 371.96 FEET TO THE POINT OF BEGINNING.

THERE SHALL BE NO ABUTTERS RIGHTS OF ACCESS APPURTENANT TO THE ABOVE DESCRIBED PARCELS IN AND TO THE ADJACENT STATE FREEWAY.

ALL OF SAID LAND AS DESCRIBED IN A CERTIFICATE OF COMPLIANCE CC-02-001, RECORDED AUGUST 21, 2002 AS INSTRUMENT NO. 2002-462701 OF OFFICIAL RECORDS.

EXCEPTING THEREFROM THOSE PORTIONS OF SAID LAND AS CONVEYED TO THE STATE OF CALIFORNIA, BY DEED RECORDED MARCH 18, 2013 AS INSTRUMENT NO. 2013-0129243.

PARCEL 4:

THAT PORTION OF ANTELOPE ROAD, BEING A PORTION OF THE SOUTH HALF OF THE SOUTHEAST QUARTER OF SECTION 34, TOWNSHIP 6 SOUTH, RANGE 3 WEST, SAN BERNARDINO BASE AND MERIDIAN, IN THE CITY OF MURRIETA, COUNTY OF RIVERSIDE, STATE OF CALIFORNIA, DESCRIBED AS FOLLOWS:

BOUNDED NORTHERLY BY THE EASTERLY PROLONGATION OF THE NORTHERLY LINE OF THE LAND DESCRIBED AS PARCEL 3 IN A CERTIFICATE OF COMPLIANCE CC-02-001, RECORDED AUGUST 21, 2002 AS INSTRUMENT NO. 2002-462701 OF OFFICIAL RECORDS AND BOUNDED SOUTHERLY BY THE FOLLOWING DESCRIBED LINE:

BEGINNING AT AN ANGLE POINT IN THE NORTHWESTERLY LINE OF PARCEL 1A IN SAID CERTIFICATE OF COMPLIANCE; THENCE NORTH 49° 55" 20' WEST 91.81 FEET TO THE SOUTHEASTERLY LINE OF PARCEL 1B IN SAID CERTIFICATE OF COMPLIANCE.

ALSO SHOWN ON RECORD OF SURVEY MAP RECORDED OF SURVEY MAP RECORDED DECEMBER 01, 2003 IN BOOK 116, PAGES 39 AND 40 OF RECORDS OF SURVEY IN THE OFFICE OF THE COUNTY RECORDER OF SAID COUNTY.

APN(s): 392-270-030 through 033

The First American Corporation
First American Title Company
Privacy Policy

We Are Committed to Safeguarding Customer Information

In order to better serve your needs now and in the future, we may ask you to provide us with certain information. We understand that you may be concerned about what we will do with such information - particularly any personal or financial information. We agree that you have a right to know how we will utilize the personal information you provide to us. Therefore, together with our parent company, The First American Corporation, we have adopted this Privacy Policy to govern the use and handling of your personal information.

Applicability

This Privacy Policy governs our use of the information which you provide to us. It does not govern the manner in which we may use information we have obtained from any other source, such as information obtained from a public record or from another person or entity. First American has also adopted broader guidelines that govern our use of personal information regardless of its source. First American calls these guidelines its Fair Information Values, a copy of which can be found on our website at www.firstam.com.

Types of Information

Depending upon which of our services you are utilizing, the types of nonpublic personal information that we may collect include:

- Information we receive from you on applications, forms and in other communications to us, whether in writing, in person, by telephone or any other means;
- Information about your transactions with us, our affiliated companies, or others; and
- Information we receive from a consumer reporting agency.

Use of Information

We request information from you for our own legitimate business purposes and not for the benefit of any nonaffiliated party. Therefore, we will not release your information to nonaffiliated parties except: (1) as necessary for us to provide the product or service you have requested of us; or (2) as permitted by law. We may, however, store such information indefinitely, including the period after which any customer relationship has ceased. Such information may be used for any internal purpose, such as quality control efforts or customer analysis. We may also provide all of the types of nonpublic personal information listed above to one or more of our affiliated companies. Such affiliated companies include financial service providers, such as title insurers, property and casualty insurers, and trust and investment advisory companies, or companies involved in real estate services, such as appraisal companies, home warranty companies, and escrow companies. Furthermore, we may also provide all the information we collect, as described above, to companies that perform marketing services on our behalf, on behalf of our affiliated companies, or to other financial institutions with whom we or our affiliated companies have joint marketing agreements.

Former Customers

Even if you are no longer our customer, our Privacy Policy will continue to apply to you.

Confidentiality and Security

We will use our best efforts to ensure that no unauthorized parties have access to any of your information. We restrict access to nonpublic personal information about you to those individuals and entities who need to know that information to provide products or services to you. We will use our best efforts to train and oversee our employees and agents to ensure that your information will be handled responsibly and in accordance with this Privacy Policy and First American's Fair Information Values. We currently maintain physical, electronic, and procedural safeguards that comply with federal regulations to guard your nonpublic personal information.

CLTA/ALTA HOMEOWNER'S POLICY OF TITLE INSURANCE (02-03-10)

EXCLUSIONS

In addition to the Exceptions in Schedule B, You are not insured against loss, costs, attorneys' fees, and expenses resulting from:

1. Governmental police power, and the existence or violation of those portions of any law or government regulation concerning:

   (a) building; (d) improvements on the Land;
   (b) zoning; (e) land division; and
   (c) land use; (f) environmental protection.

   This Exclusion does not limit the coverage described in Covered Risk 8.a., 14, 15, 16, 18, 19, 20, 23 or 27.
2. The failure of Your existing structures, or any part of them, to be constructed in accordance with applicable building codes. This Exclusion does not limit the coverage described in Covered Risk 14 or 15.
3. The right to take the Land by condemning it. This Exclusion does not limit the coverage described in Covered Risk 17.
4. Risks:
   (a) that are created, allowed, or agreed to by You, whether or not they are recorded in the Public Records;
   (b) that are Known to You at the Policy Date, but not to Us, unless they are recorded in the Public Records at the Policy Date;
   (c) that result in no loss to You; or
   (d) that first occur after the Policy Date - this does not limit the coverage described in Covered Risk 7, 8.e., 25, 26, 27 or 28.
5. Failure to pay value for Your Title.
6. Lack of a right:
   (a) to any land outside the area specifically described and referred to in paragraph 3 of Schedule A; and
   (b) in streets, alleys, or waterways that touch the Land.
   This Exclusion does not limit the coverage described in Covered Risk 11 or 21.
7. The transfer of the Title to You is invalid as a preferential transfer or as a fraudulent transfer or conveyance under federal bankruptcy, state insolvency, or similar creditors' rights laws.

LIMITATIONS ON COVERED RISKS

Your insurance for the following Covered Risks is limited on the Owner's Coverage Statement as follows: For Covered Risk 16, 18, 19, and 21 Your Deductible Amount and Our Maximum Dollar Limit of Liability shown in Schedule A.

Your Deductible Amount	Our Maximum Dollar Limit of Liability
Covered Risk 16: 1% of Policy Amount or $2,500.00 (whichever is less)	$10,000.00
Covered Risk 18: 1% of Policy Amount or $5,000.00 (whichever is less)	$25,000.00
Covered Risk 19: 1% of Policy Amount or $5,000.00 (whichever is less)	$25,000.00
Covered Risk 21: 1% of Policy Amount or $2,500.00 (whichever is less)	$5,000.00

ALTA RESIDENTIAL TITLE INSURANCE POLICY (6-1-87)

EXCLUSIONS

In addition to the Exceptions in Schedule B, you are not insured against loss, costs, attorneys' fees, and expenses resulting from:

1. Governmental police power, and the existence or violation of any law or government regulation. This includes building and zoning ordinances and also laws and regulations concerning:

   (a) and use
   (b) improvements on the land
   (c) and division
   (d) environmental protection

   This exclusion does not apply to violations or the enforcement of these matters which appear in the public records at Policy Date.
   This exclusion does not limit the zoning coverage described in Items 12 and 13 of Covered Title Risks.
2. The right to take the land by condemning it, unless:
   (a) a notice of exercising the right appears in the public records on the Policy Date
   (b) the taking happened prior to the Policy Date and is binding on you if you bought the land without knowing of the taking

3. Title Risks:
   (a) that are created, allowed, or agreed to by you
   (b) that are known to you, but not to us, on the Policy Date -- unless they appeared in the public records
   (c) that result in no loss to you
   (d) that first affect your title after the Policy Date -- this does not limit the labor and material lien coverage in Item 8 of Covered Title Risks
4. Failure to pay value for your title.
5. Lack of a right:
   (a) to any land outside the area specifically described and referred to in Item 3 of Schedule A OR
   (b) in streets, alleys, or waterways that touch your land
   This exclusion does not limit the access coverage in Item 5 of Covered Title Risks.

2006 ALTA LOAN POLICY (06-17-06)

EXCLUSIONS FROM COVERAGE

The following matters are expressly excluded from the coverage of this policy, and the Company will not pay loss or damage, costs, attorneys' fees, or expenses that arise by reason of:

1. a. Any law, ordinance, permit, or governmental regulation (including those relating to building and zoning) restricting, regulating, prohibiting, or relating to
   i. the occupancy, use, or enjoyment of the Land;
   ii. the character, dimensions, or location of any improvement erected on the Land;
   iii. the subdivision of land; or
   iv. environmental protection;

   or the effect of any violation of these laws, ordinances, or governmental regulations. This Exclusion 1(a) does not modify or limit the coverage provided under Covered Risk 5.
   b. Any governmental police power. This Exclusion 1(b) does not modify or limit the coverage provided under Covered Risk 6.
2. Rights of eminent domain. This Exclusion does not modify or limit the coverage provided under Covered Risk 7 or 8.
3. Defects, liens, encumbrances, adverse claims, or other matters
   a. created, suffered, assumed, or agreed to by the Insured Claimant;
   b. not Known to the Company, not recorded in the Public Records at Date of Policy, but Known to the Insured Claimant and not disclosed in writing to the Company by the Insured Claimant prior to the date the Insured Claimant became an Insured under this policy;
   c. resulting in no loss or damage to the Insured Claimant;
   d. attaching or created subsequent to Date of Policy (however, this does not modify or limit the coverage provided under Covered Risk 11, 13, or 14); or
   e. resulting in loss or damage that would not have been sustained if the Insured Claimant had paid value for the Insured Mortgage.
4. Unenforceability of the lien of the Insured Mortgage because of the inability or failure of an Insured to comply with applicable doing-business laws of the state where the Land is situated.
5. Invalidity or unenforceability in whole or in part of the lien of the Insured Mortgage that arises out of the transaction evidenced by the Insured Mortgage and is based upon usury or any consumer credit protection or truth-in-lending law.
6. Any claim, by reason of the operation of federal bankruptcy, state insolvency, or similar creditors' rights laws, that the transaction creating the lien of the Insured Mortgage, is
   a. a fraudulent conveyance or fraudulent transfer, or
   b. a preferential transfer for any reason not stated in Covered Risk 13(b) of this policy.
7. Any lien on the Title for real estate taxes or assessments imposed by governmental authority and created or attaching between Date of Policy and the date of recording of the Insured Mortgage in the Public Records. This Exclusion does not modify or limit the coverage provided under Covered Risk 11(b).

The above policy form may be issued to afford either Standard Coverage or Extended Coverage. In addition to the above Exclusions from Coverage, the Exceptions from Coverage in a Standard Coverage policy will also include the following Exceptions from Coverage:

EXCEPTIONS FROM COVERAGE

This policy does not insure against loss or damage (and the Company will not pay costs, attorneys' fees or expenses) that arise by reason of:

1. (a) Taxes or assessments that are not shown as existing liens by the records of any taxing authority that levies taxes or assessments on real property or by the Public Records; (b) proceedings by a public agency that may result in taxes or assessments, or notices of such proceedings, whether or not shown by the records of such agency or by the Public Records.
2. Any facts, rights, interests, or claims that are not shown by the Public Records but that could be ascertained by an inspection of the Land or that may be asserted by persons in possession of the Land.
3. Easements, liens or encumbrances, or claims thereof, not shown by the Public Records.
4. Any encroachment, encumbrance, violation, variation, or adverse circumstance affecting the Title that would be disclosed by an accurate and complete land survey of the Land and not shown by the Public Records.
5. (a) Unpatented mining claims; (b) reservations or exceptions in patents or in Acts authorizing the issuance thereof; (c) water rights, claims or title to water, whether or not the matters excepted under (a), (b), or (c) are shown by the Public Records.
6. Any lien or right to a lien for services, labor or material not shown by the public records.

2006 ALTA OWNER'S POLICY (06-17-06)

EXCLUSIONS FROM COVERAGE

The following matters are expressly excluded from the coverage of this policy, and the Company will not pay loss or damage, costs, attorneys' fees, or expenses that arise by reason of:

1. a. Any law, ordinance, permit, or governmental regulation (including those relating to building and zoning) restricting, regulating, prohibiting, or relating to

   i. the occupancy, use, or enjoyment of the Land;
   ii. the character, dimensions, or location of any improvement erected on the Land;
   iii. the subdivision of land; or
   iv. environmental protection;

   or the effect of any violation of these laws, ordinances, or governmental regulations. This Exclusion 1(a) does not modify or limit the coverage provided under Covered Risk 5.

   b.Any governmental police power. This Exclusion 1(b) does not modify or limit the coverage provided under Covered Risk 6.
2. Rights of eminent domain. This Exclusion does not modify or limit the coverage provided under Covered Risk 7 or 8.
3. Defects, liens, encumbrances, adverse claims, or other matters
   a. created, suffered, assumed, or agreed to by the Insured Claimant;
   b. not Known to the Company, not recorded in the Public Records at Date of Policy, but known to the Insured Claimant and not disclosed in writing to the Company by the Insured Claimant prior to the date the Insured Claimant became an Insured under this policy;
   c. resulting in no loss or damage to the Insured Claimant;
   d. attaching or created subsequent to Date of Policy (however, this does not modify or limit the coverage provided under Covered Risk 11, 13, or 14); or
   e. resulting in loss or damage that would not have been sustained if the Insured Claimant had paid value for the Insured Mortgage.
4. Unenforceability of the lien of the Insured Mortgage because of the inability or failure of an Insured to comply with applicable doing-business laws of the state where the Land is situated.
5. Invalidity or unenforceability in whole or in part of the lien of the Insured Mortgage that arises out of the transaction evidenced by the Insured Mortgage and is based upon usury or any consumer credit protection or truth-in-lending law.
6. Any claim, by reason of the operation of federal bankruptcy, state insolvency, or similar creditors' rights laws, that the transaction creating the lien of the Insured Mortgage, is
   a. a fraudulent conveyance or fraudulent transfer, or
   b. a preferential transfer for any reason not stated in Covered Risk 13(b) of this policy.
7. Any lien on the Title for real estate taxes or assessments imposed by governmental authority and created or attaching between Date of Policy and the date of recording of the Insured Mortgage in the Public Records. This Exclusion does not modify or limit the coverage provided under Covered Risk 11(b).

The above policy form may be issued to afford either Standard Coverage or Extended Coverage. In addition to the above Exclusions from Coverage, the Exceptions from Coverage in a Standard Coverage policy will also include the following Exceptions from Coverage:

EXCEPTIONS FROM COVERAGE

This policy does not insure against loss or damage (and the Company will not pay costs, attorneys' fees or expenses) that arise by reason of:

1. (a) Taxes or assessments that are not shown as existing liens by the records of any taxing authority that levies taxes or assessments on real property or by the Public Records; (b) proceedings by a public agency that may result in taxes or assessments, or notices of such proceedings, whether or not shown by the records of such agency or by the Public Records.
2. Any facts, rights, interests, or claims that are not shown by the Public Records but that could be ascertained by an inspection of the Land or that may be asserted by persons in possession of the Land.
3. Easements, liens or encumbrances, or claims thereof, not shown by the Public Records.
4. Any encroachment, encumbrance, violation, variation, or adverse circumstance affecting the Title that would be disclosed by an accurate and complete land survey of the Land and not shown by the Public Records.
5. (a) Unpatented mining claims; (b) reservations or exceptions in patents or in Acts authorizing the issuance thereof; (c) water rights, claims or title to water, whether or not the matters excepted under (a), (b), or (c) are shown by the Public Records.
6. Any lien or right to a lien for services, labor or material not shown by the public records.

ALTA EXPANDED COVERAGE RESIDENTIAL LOAN POLICY (07-26-10)

EXCLUSIONS FROM COVERAGE

The following matters are expressly excluded from the coverage of this policy, and the Company will not pay loss or damage, costs, attorneys' fees, or expenses that arise by reason of:

1. a. Any law, ordinance, permit, or governmental regulation (including those relating to building and zoning) restricting, regulating, prohibiting, or relating to
   i. the occupancy, use, or enjoyment of the Land;
   ii. the character, dimensions, or location of any improvement erected on the Land;
   iii. the subdivision of land; or
   iv. environmental protection;

   or the effect of any violation of these laws, ordinances, or governmental regulations. This Exclusion 1(a) does not modify or limit the coverage provided under Covered Risk 5, 6, 13(c), 13(d), 14 or 16.

   b. Any governmental police power. This Exclusion 1(b) does not modify or limit the coverage provided under Covered Risk 5, 6, 13(c), 13(d), 14 or 16.
2. Rights of eminent domain. This Exclusion does not modify or limit the coverage provided under Covered Risk 7 or 8.
3. Defects, liens, encumbrances, adverse claims, or other matters

   a. created, suffered, assumed, or agreed to by the Insured Claimant;
   b. not Known to the Company, not recorded in the Public Records at Date of Policy, but Known to the Insured Claimant and not disclosed in writing to the Company by the Insured Claimant prior to the date the Insured Claimant became an Insured under this policy;
   c. resulting in no loss or damage to the Insured Claimant;
   d. attaching or created subsequent to Date of Policy (however, this does not modify or limit the coverage provided under Covered Risk 11, 16, 17, 18, 19, 20, 21, 22, 23, 24, 27 or 28); or
   e. resulting in loss or damage that would not have been sustained if the Insured Claimant had paid value for the Insured Mortgage.
4. Unenforceability of the lien of the Insured Mortgage because of the inability or failure of an Insured to comply with applicable doing-business laws of the state where the Land is situated.
5. Invalidity or unenforceability in whole or in part of the lien of the Insured Mortgage that arises out of the transaction evidenced by the Insured Mortgage and is based upon usury or any consumer credit protection or truth-in-lending law. This Exclusion does not modify or limit the coverage provided in Covered Risk 26.
6. Any claim of invalidity, unenforceability or lack of priority of the lien of the Insured Mortgage as to Advances or modifications made after the Insured has Knowledge that the vestee shown in Schedule A is no longer the owner of the estate or interest covered by this policy. This Exclusion does not modify or limit the coverage provided in Covered Risk 11.
7. Any lien on the Title for real estate taxes or assessments imposed by governmental authority and created or attaching subsequent to Date of Policy. This Exclusion does not modify or limit the coverage provided in Covered Risk 11(b) or 25.
8. The failure of the residential structure, or any portion of it, to have been constructed before, on or after Date of Policy in accordance with applicable building codes. This Exclusion does not modify or limit the coverage provided in Covered Risk 5 or 6.
9. Any claim, by reason of the operation of federal bankruptcy, state insolvency, or similar creditors' rights laws, that the transaction creating the lien of the Insured Mortgage, is
   a. a fraudulent conveyance or fraudulent transfer, or
   b. a preferential transfer for any reason not stated in Covered Risk 27(b) of this policy.

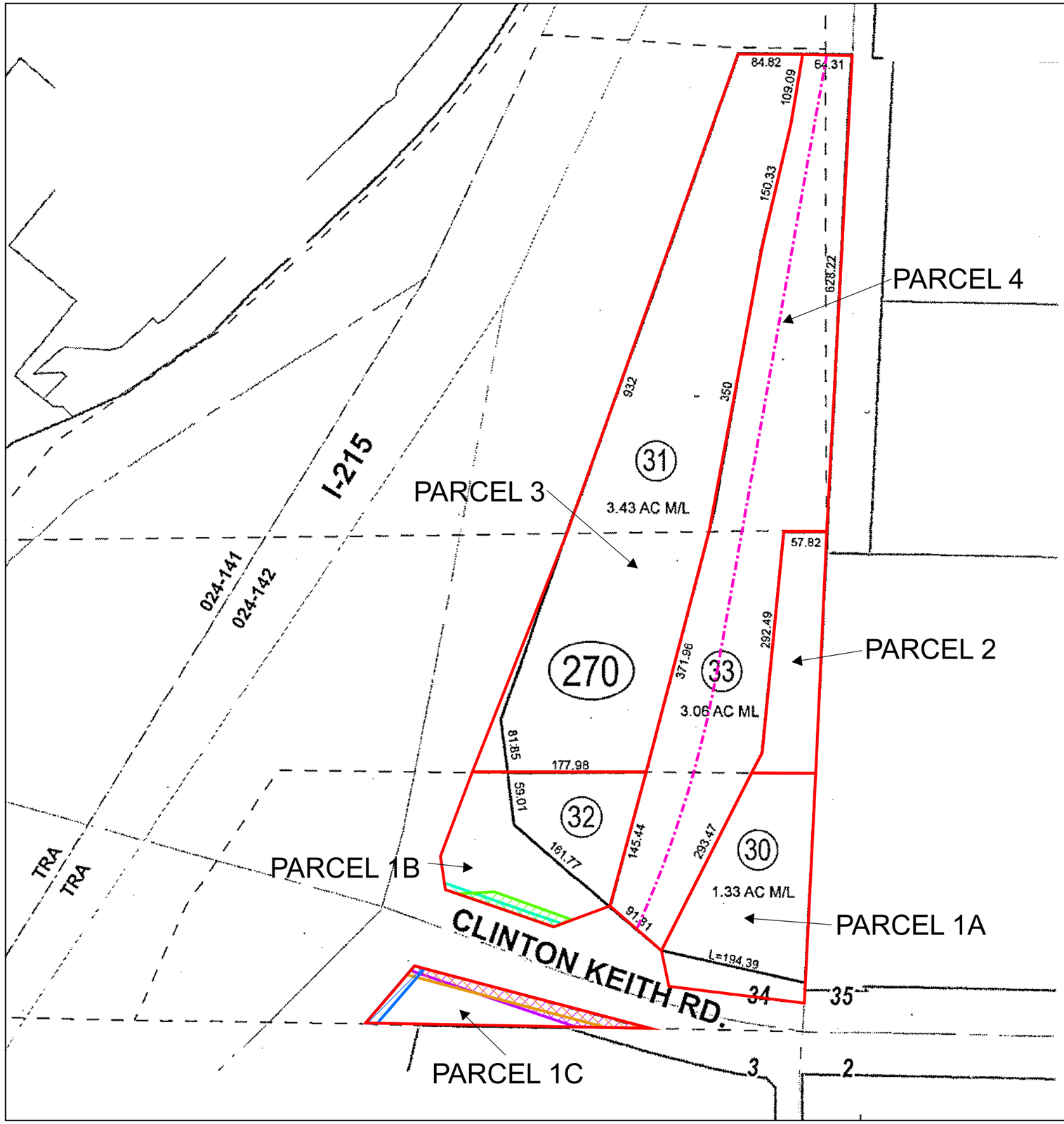

First American Title Insurance Company

File No.: 649855

Location: Riverside County, CA

Legend

- PARCEL 1A
- PARCEL 1B
- PARCEL 1C
- PARCEL 2
- PARCEL 3
- PARCEL 4
- 08/12/1976 #118893 (Overhead And Underground Electrical Supply Systems And Communication Systems)
- 06/30/2003 #2003-481305 (Temporary Construction)
- 06/30/2003 #2003-481306 (Temporary Construction)
- 06/30/2003 #2003-481307 (Public Street)
- 11/24/2004 #2004-0937977 (Road, Public Utility)
- 06/05/2009 #2009-0287264 (Public Utility - Not Plotted - Blanket over PARCEL 4)
- 10/06/2015 #2015-0442116 (09/15/2016 #2016-0401210) (40' Wide - Utility)

NOT TO SCALE

This map may or may not be an accurate description or identification of the land and is not intended nor may be it relied upon as a survey of the land depicted hereon. This map is solely intended to provide orientation as to the general location of the parcel or parcels depicted herein. First American Title Company, its subsidiaries and affiliates, expressly disclaim any and all liability for all loss or damage which may result from reliance or use of this map.

County of Riverside
DEPARTMENT OF ENVIRONMENTAL HEALTH

STEVE VAN STOCKUM, DIRECTOR

Records Request Acknowledgement Letter

August 7, 2017

Request No: **39309**

Request Date: **08/03/2017**

IWS Environmental
5211 Hartford Way
Westminster, CA 92683
Attn: Jim Bunck

Re: **36755 Antelope Rd.**
Murrieta, CA

We have received your request for records and a search of our files is being processed.

Once the research is completed, you will be contacted to schedule an appointment for a file review. If records are not found, you will be notified by mail.

Note: The files for Hazardous Materials Management Division began in 1986. Records for disclosure information of the cities of Corona 951-736-2220 and Riverside 951-826-5737 need to be directed to the City Fire Department.

Please direct any questions or correspondence to:

Riverside County Department of Environmental Health
Hazardous Materials Management Division
4065 County Circle Dr., Rm. 104
P.O. Box 7909
Riverside, CA 92513-7909
Attention: Records Management
Telephone: 951-358-5055 * Fax: 951-358-5017

You may visit our website at **www.rivcoeh.org**

Jim Bunck

From: Records <records@RIVCO.ORG>
Sent: Friday, August 4, 2017 9:15 AM
To: jim@iwsenvironmental.com
Subject: RE: ARCHIVED RECORDS REQUEST

After a thorough search of our records, we are unable to locate any building records for these APNs:
392-270-030 (Old APN 392-270-018)
392-270-031 (Old APN 392-270-013)
392-270-032 (Old APN 392-270-014)
392-270-033 (Old APN 0)

Our records date back to 1963. All building permit records prior to 1963 have been destroyed.

Also, this address is now located in the City of Murrieta's jurisdiction. You may want to contact their Building Department at (951) 304-2489 to check for any permits they may have issued.

If you have any questions, please contact us @ (951) 955-2017 or with a reply email.

Thank you,

Kim
Records & Information Mgmt.
TLMA, County of Riverside
(951) 955-2017
records@rivco.org

How are we doing? **Click the Link and tell us**

This email contains information which is confidential and is intended only for use of the recipient(s) named above. If you are not an intended recipient, you are hereby notified that any copying, distribution, disclosure, reliance upon or other use of the contents of this email is strictly prohibited. If you have received this email in error, please notify the sender and destroy your copy of this email. Thank you.

-----Original Message-----
From: jim@iwsenvironmental.com [mailto:jim@iwsenvironmental.com]
Sent: Thursday, August 03, 2017 1:35 PM
To: Records <records@RIVCO.ORG>
Subject: ARCHIVED RECORDS REQUEST

At 8/3/2017 1:35:10 PM the following 'ARCHIVED RECORDS REQUEST' was submitted via the website.

Requestor's Name: Jim Bunck
Company: IWS Environmental
Requestor's Phone Number: 714-893-6140
Current Mailing Address: 5211 Hartford Way
City: Westminster
State: CA
Zip: 92683
Email: jim@iwsenvironmental.com

Address to be researched:

Assessor's Parcel No.: APN 392270033
Year Built:

Requesting All Permits: Yes
If not, specify type of Permit(s):

Additional Comments:

Confidentiality Disclaimer

This email is confidential and intended solely for the use of the individual(s) to whom it is addressed. The information contained in this message may be privileged and confidential and protected from disclosure.
If you are not the author's intended recipient, be advised that you have received this email in error and that any use, dissemination, forwarding, printing, or copying of this email is strictly prohibited. If you have received this email in error please delete all copies, both electronic and printed, and contact the author immediately.

County of Riverside California

Appendix F

CK-17 LP
Clinton Keith Road/Antelope Road
Murrieta, CA 92563

Inquiry Number: 5006353.6s
August 2, 2017

EDR Vapor Encroachment Screen

Prepared using EDR's Vapor Encroachment Worksheet

EDR® Environmental Data Resources Inc

6 Armstrong Road, 4th floor
Shelton, CT 06484
Toll Free: 800.352.0050
www.edrnet.com

TABLE OF CONTENTS

SECTION	PAGE
Executive Summary	**ES1**
Primary Map	**2**
Secondary Map	**3**
Aerial Photography	**4**
Map Findings	**5**
Record Sources and Currency	**GR-1**

Thank you for your business.
Please contact EDR at 1-800-352-0050
with any questions or comments.

Disclaimer - Copyright and Trademark Notice

The EDR Vapor Encroachment Worksheet enables EDR's customers to make certain online modifications that effects maps, text and calculations contained in this Report. As a result, maps, text and calculations contained in this Report may have been so modified. EDR has not taken any action to verify any such modifications, and this report and the findings set forth herein must be read in light of this fact. Environmental Data Resources shall not be responsible for any customer's decision to include or not include in any final report any records determined to be within the relevant minimum search distances.

This report contains information obtained from a variety of public and other sources reasonably available to Environmental Data Resources, Inc. It cannot be concluded from this Report that coverage information for the target and surrounding properties does not exist from other sources. **NO WARRANTY EXPRESSED OR IMPLIED, IS MADE WHATSOEVER IN CONNECTION WITH THIS REPORT. ENVIRONMENTAL DATA RESOURCES, INC. SPECIFICALLY DISCLAIMS THE MAKING OF ANYSUCH WARRANTIES, INCLUDING WITHOUT LIMITATION, MERCHANTABILITY OR FITNESS FOR A PARTICULAR USE OR PURPOSE. ALL RISK IS ASSUMED BY THE USER. IN NO EVENT SHALL ENVIRONMENTAL DATA RESOURCES, INC. BE LIABLE TO ANYONE, WHETHER ARISING OUT OF ERRORS OR OMISSIONS, NEGLIGENCE, ACCIDENT OR ANY OTHER CAUSE, FOR ANY LOSS OR DAMAGE, INCLUDING, WITHOUT LIMITATION, SPECIAL, INCIDENTAL, CONSEQUENTIAL, OR EXEMPLARY DAMAGES.ANY LIABILITY ON THE PART OF ENVIRONMENTAL DATA RESOURCES, INC. IS STRICTLY LIMITED TO A REFUND OF THE AMOUNT PAID FOR THIS REPORT.** Purchaser accepts this report "AS IS". Any analyses, estimates, ratings, or risk codes provided in this report are provided for illustrative purposes only, and are not intended to provide, nor should they be interpreted as providing any facts regarding, or prediction or forecast of, any environmental risk for any property. Only a Phase I Environmental Site Assessment performed by an environmental professional can produce information regarding the environmental risk for any property. Additionally, the information provided in this Report is not to be construed as legal advice.

Copyright 2017 by Environmental Data Resources, Inc. All rights reserved. Reproduction in any media or format, in whole or in part, of any report or map of Environmental Data Resources, Inc., or its affiliates, is prohibited without prior written permission.

EDR and its logos (including Sanborn and Sanborn Map) are trademarks of Environmental Data Resources, Inc. or its affiliates. All other trademarks used herein are the property of their respective owners.

EXECUTIVE SUMMARY

A search of available environmental records was conducted by Environmental Data Resources, Inc (EDR). The report was designed to assist parties seeking to meet the search requirements of the ASTM Standard Practice for Assessment of Vapor Encroachment into Structures on Property Involved in Real Estate Transactions (E 2600).

		Summary		
ENVIRONMENTAL RECORDS	**Maximum Search Distance***	**property**	**1/10**	**1/10 - 1/3**
Federal NPL site list	0.333	0	0	0
Federal CERCLIS list	0.333	0	0	0
Federal RCRA CORRACTS facilities list	0.333	0	0	0
Federal RCRA TSD facilities list	0.333	0	0	0
Federal RCRA generators list	property	0	-	-
Federal institutional controls / engineering controls registries	0.333	0	0	0
Federal ERNS list	property	0	-	-
State and tribal - equivalent NPL	0.333	0	0	0
State and tribal - equivalent CERCLIS	0.333	0	0	0
State and tribal landfill / solid waste disposal	0.333	0	0	0
State and tribal leaking storage tank lists	0.333	0	0	0
State and tribal registered storage tank lists	property	0	-	-
State and tribal institutional control / engineering control registries	not searched	-	-	-
State and tribal voluntary cleanup sites	0.333	0	0	0
State and tribal Brownfields sites	0.333	0	0	0
Other Records	0.333	0	0	0

HISTORICAL USE RECORDS				
Former Manufactured Gas Plants	0.333	0	0	0
Historical Gas Stations	0.125	0	0	0
Historical Dry Cleaners	0.125	0	0	0
Exclusive Recovered Govt. Archives	property	0	-	-

*Each category may include several separate databases, each having a different search distance. For each category, the table reports the maximum search distance applied. See the section 'Record Sources and Currency' for information on individual databases.

EXECUTIVE SUMMARY

TARGET PROPERTY INFORMATION

ADDRESS

CK-17 LP
CLINTON KEITH ROAD/ANTELOPE ROAD
MURRIETA, CA 92563

COORDINATES

Latitude (North):	33.599902 - 33° 35′ 59.651184″
Longitude (West):	117.172214 - 117° 10′ 19.958496″
Elevation:	1538 ft. above sea level

EXECUTIVE SUMMARY

PHYSICAL SETTING INFORMATION

Flood Zone:	Available
NWI Wetlands:	Available

AQUIFLOW®

Search Radius: 0.333 Mile.

No Aquiflow sites reported.

DOMINANT SOIL COMPOSITION IN GENERAL AREA OF TARGET PROPERTY

The U.S. Department of Agriculture's (USDA) Soil Conservation Service (SCS) leads the National Cooperative Soil Survey (NCSS) and is responsible for collecting, storing, maintaining and distributing soil survey information for privately owned lands in the United States. A soil map in a soil survey is a representation of soil patterns in a landscape. The following information is based on Soil Conservation Service SSURGO data.

Soil Map ID: 1

Soil Component Name:	CAJALCO
Soil Surface Texture:	fine sandy loam
Hydrologic Group:	Class C - Slow infiltration rates. Soils with layers impeding downward movement of water, or soils with moderately fine or fine textures.
Soil Drainage Class:	Well drained
Hydric Status:	Not hydric
Corrosion Potential - Uncoated Steel:	Low
Depth to Bedrock Min:	> 0 inches
Depth to Watertable Min:	> 0 inches

Soil Layer Information

	Boundary			Classification		Saturated hydraulic conductivity micro m/sec	Soil Reaction (pH)
Layer	Upper	Lower	Soil Texture Class	AASHTO Group	Unified Soil		
1	0 inches	12 inches	fine sandy loam	Granular materials (35 pct. or less passing No. 200), Silty, or Clayey Gravel and Sand.	COARSE-GRAINED SOILS, Sands, Sands with fines, Silty Sand.	Max: 42 Min: 14	Max: 7.3 Min: 6.1

EXECUTIVE SUMMARY

Soil Layer Information							
	Boundary			Classification		Saturated hydraulic conductivity micro m/sec	Soil Reaction (pH)
Layer	Upper	Lower	Soil Texture Class	AASHTO Group	Unified Soil		
2	12 inches	22 inches	loam	Silt-Clay Materials (more than 35 pct. passing No. 200), Clayey Soils.	FINE-GRAINED SOILS, Silts and Clays (liquid limit less than 50%), Lean Clay	Max: 14 Min: 4	Max: 7.3 Min: 6.6
3	22 inches	61 inches	weathered bedrock	Not reported	Not reported	Max: 0.42 Min: 0	Max: Min:

Soil Map ID: 2

Soil Component Name: LAS POSAS

Soil Surface Texture: loam

Hydrologic Group: Class C - Slow infiltration rates. Soils with layers impeding downward movement of water, or soils with moderately fine or fine textures.

Soil Drainage Class: Well drained

Hydric Status: Not hydric

Corrosion Potential - Uncoated Steel: Low

Depth to Bedrock Min: > 0 inches

Depth to Watertable Min: > 0 inches

Soil Layer Information							
	Boundary			Classification		Saturated hydraulic conductivity micro m/sec	Soil Reaction (pH)
Layer	Upper	Lower	Soil Texture Class	AASHTO Group	Unified Soil		
1	0 inches	11 inches	loam	Silt-Clay Materials (more than 35 pct. passing No. 200), Silty Soils.	FINE-GRAINED SOILS, Silts and Clays (liquid limit less than 50%), Lean Clay	Max: 14 Min: 4	Max: 7.3 Min: 6.1
2	11 inches	29 inches	clay loam	Silt-Clay Materials (more than 35 pct. passing No. 200), Clayey Soils.	FINE-GRAINED SOILS, Silts and Clays (liquid limit 50% or more), Fat Clay.	Max: 1.4 Min: 0.42	Max: 7.8 Min: 6.6

EXECUTIVE SUMMARY

Soil Layer Information							
	Boundary			Classification		Saturated hydraulic conductivity micro m/sec	Soil Reaction (pH)
Layer	Upper	Lower	Soil Texture Class	AASHTO Group	Unified Soil		
3	29 inches	53 inches	weathered bedrock	Not reported	Not reported	Max: 0.42 Min: 0	Max: Min:

Soil Map ID: 3

Soil Component Name: LAS POSAS

Soil Surface Texture: stony loam

Hydrologic Group: Class C - Slow infiltration rates. Soils with layers impeding downward movement of water, or soils with moderately fine or fine textures.

Soil Drainage Class: Well drained

Hydric Status: Not hydric

Corrosion Potential - Uncoated Steel: Low

Depth to Bedrock Min: > 0 inches

Depth to Watertable Min: > 0 inches

Soil Layer Information							
	Boundary			Classification		Saturated hydraulic conductivity micro m/sec	Soil Reaction (pH)
Layer	Upper	Lower	Soil Texture Class	AASHTO Group	Unified Soil		
1	0 inches	5 inches	stony loam	Silt-Clay Materials (more than 35 pct. passing No. 200), Silty Soils.	FINE-GRAINED SOILS, Silts and Clays (liquid limit less than 50%), Lean Clay. FINE-GRAINED SOILS, Silts and Clays (liquid limit less than 50%), silt.	Max: 14 Min: 4	Max: 7.3 Min: 6.1
2	5 inches	20 inches	clay loam	Silt-Clay Materials (more than 35 pct. passing No. 200), Clayey Soils.	FINE-GRAINED SOILS, Silts and Clays (liquid limit 50% or more), Fat Clay.	Max: 1.4 Min: 0.42	Max: 7.8 Min: 6.6

EXECUTIVE SUMMARY

Soil Layer Information							
	Boundary			Classification		Saturated hydraulic conductivity micro m/sec	Soil Reaction (pH)
Layer	Upper	Lower	Soil Texture Class	AASHTO Group	Unified Soil		
3	20 inches	24 inches	weathered bedrock	Not reported	Not reported	Max: 0.42 Min: 0	Max: Min:

Soil Map ID: 4

Soil Component Name: CAJALCO

Soil Surface Texture: fine sandy loam

Hydrologic Group: Class C - Slow infiltration rates. Soils with layers impeding downward movement of water, or soils with moderately fine or fine textures.

Soil Drainage Class: Well drained

Hydric Status: Not hydric

Corrosion Potential - Uncoated Steel: Low

Depth to Bedrock Min: > 0 inches

Depth to Watertable Min: > 0 inches

Soil Layer Information							
	Boundary			Classification		Saturated hydraulic conductivity micro m/sec	Soil Reaction (pH)
Layer	Upper	Lower	Soil Texture Class	AASHTO Group	Unified Soil		
1	0 inches	12 inches	fine sandy loam	Granular materials (35 pct. or less passing No. 200), Silty, or Clayey Gravel and Sand.	COARSE-GRAINED SOILS, Sands, Sands with fines, Silty Sand.	Max: 42 Min: 14	Max: 7.3 Min: 6.1
2	12 inches	29 inches	loam	Silt-Clay Materials (more than 35 pct. passing No. 200), Clayey Soils.	FINE-GRAINED SOILS, Silts and Clays (liquid limit less than 50%), Lean Clay	Max: 14 Min: 4	Max: 7.3 Min: 6.6
3	29 inches	61 inches	weathered bedrock	Not reported	Not reported	Max: 0.42 Min: 0	Max: Min:

Soil Map ID: 5

Soil Component Name: CIENEBA

Soil Surface Texture: sandy loam

Hydrologic Group: Class C - Slow infiltration rates. Soils with layers impeding downward movement of water, or soils with moderately fine or fine textures.

Soil Drainage Class: Somewhat excessively drained

Hydric Status: Not hydric

Corrosion Potential - Uncoated Steel: Low

Depth to Bedrock Min: > 0 inches

Depth to Watertable Min: > 0 inches

Soil Layer Information							
	Boundary			Classification		Saturated hydraulic conductivity micro m/sec	Soil Reaction (pH)
Layer	Upper	Lower	Soil Texture Class	AASHTO Group	Unified Soil		
1	0 inches	14 inches	sandy loam	Granular materials (35 pct. or less passing No. 200), Silty, or Clayey Gravel and Sand.	COARSE-GRAINED SOILS, Sands, Sands with fines, Silty Sand.	Max: 42 Min: 14	Max: 7.3 Min: 5.1
2	14 inches	22 inches	weathered bedrock	Not reported	Not reported	Max: 0.42 Min: 0	Max: Min:

Soil Map ID: 6

Soil Component Name: LAS POSAS

Soil Surface Texture: loam

Hydrologic Group: Class C - Slow infiltration rates. Soils with layers impeding downward movement of water, or soils with moderately fine or fine textures.

Soil Drainage Class: Well drained

Hydric Status: Not hydric

Corrosion Potential - Uncoated Steel: Low

Depth to Bedrock Min: > 0 inches

Depth to Watertable Min: > 0 inches

EXECUTIVE SUMMARY

Soil Layer Information							
	Boundary			Classification		Saturated hydraulic conductivity micro m/sec	Soil Reaction (pH)
Layer	Upper	Lower	Soil Texture Class	AASHTO Group	Unified Soil		
1	0 inches	5 inches	loam	Silt-Clay Materials (more than 35 pct. passing No. 200), Silty Soils.	FINE-GRAINED SOILS, Silts and Clays (liquid limit less than 50%), Lean Clay	Max: 14 Min: 4	Max: 7.3 Min: 6.1
2	5 inches	20 inches	clay loam	Silt-Clay Materials (more than 35 pct. passing No. 200), Clayey Soils.	FINE-GRAINED SOILS, Silts and Clays (liquid limit 50% or more), Fat Clay.	Max: 1.4 Min: 0.42	Max: 7.8 Min: 6.6
3	20 inches	24 inches	weathered bedrock	Not reported	Not reported	Max: 0.42 Min: 0	Max: Min:

Soil Map ID: 7

Soil Component Name: CIENEBA

Soil Surface Texture: sandy loam

Hydrologic Group: Class C - Slow infiltration rates. Soils with layers impeding downward movement of water, or soils with moderately fine or fine textures.

Soil Drainage Class: Somewhat excessively drained

Hydric Status: Not hydric

Corrosion Potential - Uncoated Steel: Low

Depth to Bedrock Min: > 0 inches

Depth to Watertable Min: > 0 inches

Soil Layer Information							
	Boundary			Classification		Saturated hydraulic conductivity micro m/sec	Soil Reaction (pH)
Layer	Upper	Lower	Soil Texture Class	AASHTO Group	Unified Soil		
1	0 inches	14 inches	sandy loam	Granular materials (35 pct. or less passing No. 200), Silty, or Clayey Gravel and Sand.	COARSE-GRAINED SOILS, Sands, Sands with fines, Silty Sand.	Max: 42 Min: 14	Max: 7.3 Min: 5.1

Soil Layer Information							
	Boundary			Classification		Saturated hydraulic conductivity micro m/sec	Soil Reaction (pH)
Layer	Upper	Lower	Soil Texture Class	AASHTO Group	Unified Soil		
2	14 inches	22 inches	weathered bedrock	Not reported	Not reported	Max: 0.42 Min: 0	Max: Min:

Soil Map ID: 8

Soil Component Name: LAS POSAS

Soil Surface Texture: loam

Hydrologic Group: Class C - Slow infiltration rates. Soils with layers impeding downward movement of water, or soils with moderately fine or fine textures.

Soil Drainage Class: Well drained

Hydric Status: Not hydric

Corrosion Potential - Uncoated Steel: Low

Depth to Bedrock Min: > 0 inches

Depth to Watertable Min: > 0 inches

Soil Layer Information							
	Boundary			Classification		Saturated hydraulic conductivity micro m/sec	Soil Reaction (pH)
Layer	Upper	Lower	Soil Texture Class	AASHTO Group	Unified Soil		
1	0 inches	11 inches	loam	Silt-Clay Materials (more than 35 pct. passing No. 200), Silty Soils.	FINE-GRAINED SOILS, Silts and Clays (liquid limit less than 50%), Lean Clay	Max: 14 Min: 4	Max: 7.3 Min: 6.1
2	11 inches	29 inches	clay loam	Silt-Clay Materials (more than 35 pct. passing No. 200), Clayey Soils.	FINE-GRAINED SOILS, Silts and Clays (liquid limit 50% or more), Fat Clay.	Max: 1.4 Min: 0.42	Max: 7.8 Min: 6.6
3	29 inches	53 inches	weathered bedrock	Not reported	Not reported	Max: 0.42 Min: 0	Max: Min:

EXECUTIVE SUMMARY

Soil Map ID: 9

Soil Component Name: CAJALCO

Soil Surface Texture: fine sandy loam

Hydrologic Group: Class C - Slow infiltration rates. Soils with layers impeding downward movement of water, or soils with moderately fine or fine textures.

Soil Drainage Class: Well drained

Hydric Status: Not hydric

Corrosion Potential - Uncoated Steel: Low

Depth to Bedrock Min: > 0 inches

Depth to Watertable Min: > 0 inches

Soil Layer Information							
	Boundary			Classification		Saturated hydraulic conductivity micro m/sec	Soil Reaction (pH)
Layer	Upper	Lower	Soil Texture Class	AASHTO Group	Unified Soil		
1	0 inches	12 inches	fine sandy loam	Granular materials (35 pct. or less passing No. 200), Silty, or Clayey Gravel and Sand.	COARSE-GRAINED SOILS, Sands, Sands with fines, Silty Sand.	Max: 42 Min: 14	Max: 7.3 Min: 6.1
2	12 inches	18 inches	loam	Silt-Clay Materials (more than 35 pct. passing No. 200), Clayey Soils.	FINE-GRAINED SOILS, Silts and Clays (liquid limit less than 50%), Lean Clay	Max: 14 Min: 4	Max: 7.3 Min: 6.6
3	18 inches	61 inches	weathered bedrock	Not reported	Not reported	Max: 0.42 Min: 0	Max: Min:

Soil Map ID: 10

Soil Component Name: CAJALCO

Soil Surface Texture: fine sandy loam

Hydrologic Group: Class C - Slow infiltration rates. Soils with layers impeding downward movement of water, or soils with moderately fine or fine textures.

Soil Drainage Class: Well drained

EXECUTIVE SUMMARY

Hydric Status: Not hydric

Corrosion Potential - Uncoated Steel: Low

Depth to Bedrock Min: > 0 inches

Depth to Watertable Min: > 0 inches

Soil Layer Information							
	Boundary			Classification		Saturated hydraulic conductivity micro m/sec	Soil Reaction (pH)
Layer	Upper	Lower	Soil Texture Class	AASHTO Group	Unified Soil		
1	0 inches	12 inches	fine sandy loam	Granular materials (35 pct. or less passing No. 200), Silty, or Clayey Gravel and Sand.	COARSE-GRAINED SOILS, Sands, Sands with fines, Silty Sand.	Max: 42 Min: 14	Max: 7.3 Min: 6.1
2	12 inches	18 inches	loam	Silt-Clay Materials (more than 35 pct. passing No. 200), Clayey Soils.	FINE-GRAINED SOILS, Silts and Clays (liquid limit less than 50%), Lean Clay	Max: 14 Min: 4	Max: 7.3 Min: 6.6
3	18 inches	61 inches	weathered bedrock	Not reported	Not reported	Max: 0.42 Min: 0	Max: Min:

Soil Map ID: 11

Soil Component Name: CIENEBA

Soil Surface Texture: sandy loam

Hydrologic Group: Class C - Slow infiltration rates. Soils with layers impeding downward movement of water, or soils with moderately fine or fine textures.

Soil Drainage Class: Somewhat excessively drained

Hydric Status: Not hydric

Corrosion Potential - Uncoated Steel: Low

Depth to Bedrock Min: > 0 inches

Depth to Watertable Min: > 0 inches

EXECUTIVE SUMMARY

Soil Layer Information							
	Boundary			Classification		Saturated hydraulic conductivity micro m/sec	Soil Reaction (pH)
Layer	Upper	Lower	Soil Texture Class	AASHTO Group	Unified Soil		
1	0 inches	14 inches	sandy loam	Granular materials (35 pct. or less passing No. 200), Silty, or Clayey Gravel and Sand.	COARSE-GRAINED SOILS, Sands, Sands with fines, Silty Sand.	Max: 42 Min: 14	Max: 7.3 Min: 5.1
2	14 inches	22 inches	weathered bedrock	Not reported	Not reported	Max: 0.42 Min: 0	Max: Min:

Soil Map ID: 12

Soil Component Name: HONCUT

Soil Surface Texture: loam

Hydrologic Group: Class B - Moderate infiltration rates. Deep and moderately deep, moderately well and well drained soils with moderately coarse textures.

Soil Drainage Class: Well drained

Hydric Status: Not hydric

Corrosion Potential - Uncoated Steel: Low

Depth to Bedrock Min: > 0 inches

Depth to Watertable Min: > 0 inches

Soil Layer Information							
	Boundary			Classification		Saturated hydraulic conductivity micro m/sec	Soil Reaction (pH)
Layer	Upper	Lower	Soil Texture Class	AASHTO Group	Unified Soil		
1	0 inches	22 inches	loam	Silt-Clay Materials (more than 35 pct. passing No. 200), Silty Soils.	FINE-GRAINED SOILS, Silts and Clays (liquid limit less than 50%), Lean Clay. FINE-GRAINED SOILS, Silts and Clays (liquid limit less than 50%), silt.	Max: 42 Min: 14	Max: 7.3 Min: 5.6

EXECUTIVE SUMMARY

Soil Layer Information							
	Boundary			Classification		Saturated hydraulic conductivity micro m/sec	Soil Reaction (pH)
Layer	Upper	Lower	Soil Texture Class	AASHTO Group	Unified Soil		
2	22 inches	59 inches	loam	Silt-Clay Materials (more than 35 pct. passing No. 200), Silty Soils.	FINE-GRAINED SOILS, Silts and Clays (liquid limit less than 50%), Lean Clay. FINE-GRAINED SOILS, Silts and Clays (liquid limit less than 50%), silt.	Max: 42 Min: 14	Max: 8.4 Min: 6.1

Soil Map ID: 13

Soil Component Name: LAS POSAS

Soil Surface Texture: stony loam

Hydrologic Group: Class C - Slow infiltration rates. Soils with layers impeding downward movement of water, or soils with moderately fine or fine textures.

Soil Drainage Class: Well drained

Hydric Status: Not hydric

Corrosion Potential - Uncoated Steel: Low

Depth to Bedrock Min: > 0 inches

Depth to Watertable Min: > 0 inches

Soil Layer Information							
	Boundary			Classification		Saturated hydraulic conductivity micro m/sec	Soil Reaction (pH)
Layer	Upper	Lower	Soil Texture Class	AASHTO Group	Unified Soil		
1	0 inches	11 inches	stony loam	Silt-Clay Materials (more than 35 pct. passing No. 200), Silty Soils.	FINE-GRAINED SOILS, Silts and Clays (liquid limit less than 50%), Lean Clay. FINE-GRAINED SOILS, Silts and Clays (liquid limit less than 50%), silt.	Max: 14 Min: 4	Max: 7.3 Min: 6.1

EXECUTIVE SUMMARY

Soil Layer Information							
	Boundary			Classification		Saturated hydraulic conductivity micro m/sec	Soil Reaction (pH)
Layer	Upper	Lower	Soil Texture Class	AASHTO Group	Unified Soil		
2	11 inches	25 inches	clay loam	Silt-Clay Materials (more than 35 pct. passing No. 200), Clayey Soils.	FINE-GRAINED SOILS, Silts and Clays (liquid limit 50% or more), Fat Clay.	Max: 1.4 Min: 0.42	Max: 7.8 Min: 6.6
3	25 inches	53 inches	weathered bedrock	Not reported	Not reported	Max: 0.42 Min: 0	Max: Min:

Soil Map ID: 14

Soil Component Name: VISTA

Soil Surface Texture: coarse sandy loam

Hydrologic Group: Class C - Slow infiltration rates. Soils with layers impeding downward movement of water, or soils with moderately fine or fine textures.

Soil Drainage Class: Well drained

Hydric Status: Not hydric

Corrosion Potential - Uncoated Steel: Low

Depth to Bedrock Min: > 0 inches

Depth to Watertable Min: > 0 inches

Soil Layer Information							
	Boundary			Classification		Saturated hydraulic conductivity micro m/sec	Soil Reaction (pH)
Layer	Upper	Lower	Soil Texture Class	AASHTO Group	Unified Soil		
1	0 inches	14 inches	coarse sandy loam	Granular materials (35 pct. or less passing No. 200), Stone Fragments, Gravel and Sand.	COARSE-GRAINED SOILS, Sands, Sands with fines, Silty Sand.	Max: 42 Min: 14	Max: 7.3 Min: 5.6

EXECUTIVE SUMMARY

Soil Layer Information							
	Boundary			Classification		Saturated hydraulic conductivity micro m/sec	Soil Reaction (pH)
Layer	Upper	Lower	Soil Texture Class	AASHTO Group	Unified Soil		
2	14 inches	24 inches	coarse sandy loam	Granular materials (35 pct. or less passing No. 200), Stone Fragments, Gravel and Sand.	COARSE-GRAINED SOILS, Sands, Sands with fines, Silty Sand.	Max: 42 Min: 14	Max: 7.3 Min: 5.6
3	24 inches	27 inches	weathered bedrock	Not reported	Not reported	Max: 0.42 Min: 0	Max: Min:

EXECUTIVE SUMMARY

SEARCH RESULTS

Unmappable (orphan) sites are not considered in the foregoing analysis.

ENVIRONMENTAL RECORDS

Name	Address	Dist/Dir	Map ID	Page
Not Reported				

HISTORICAL USE RECORDS

Name	Address	Dist/Dir	Map ID	Page
Not Reported				

PRIMARY MAP - 5006353.6S

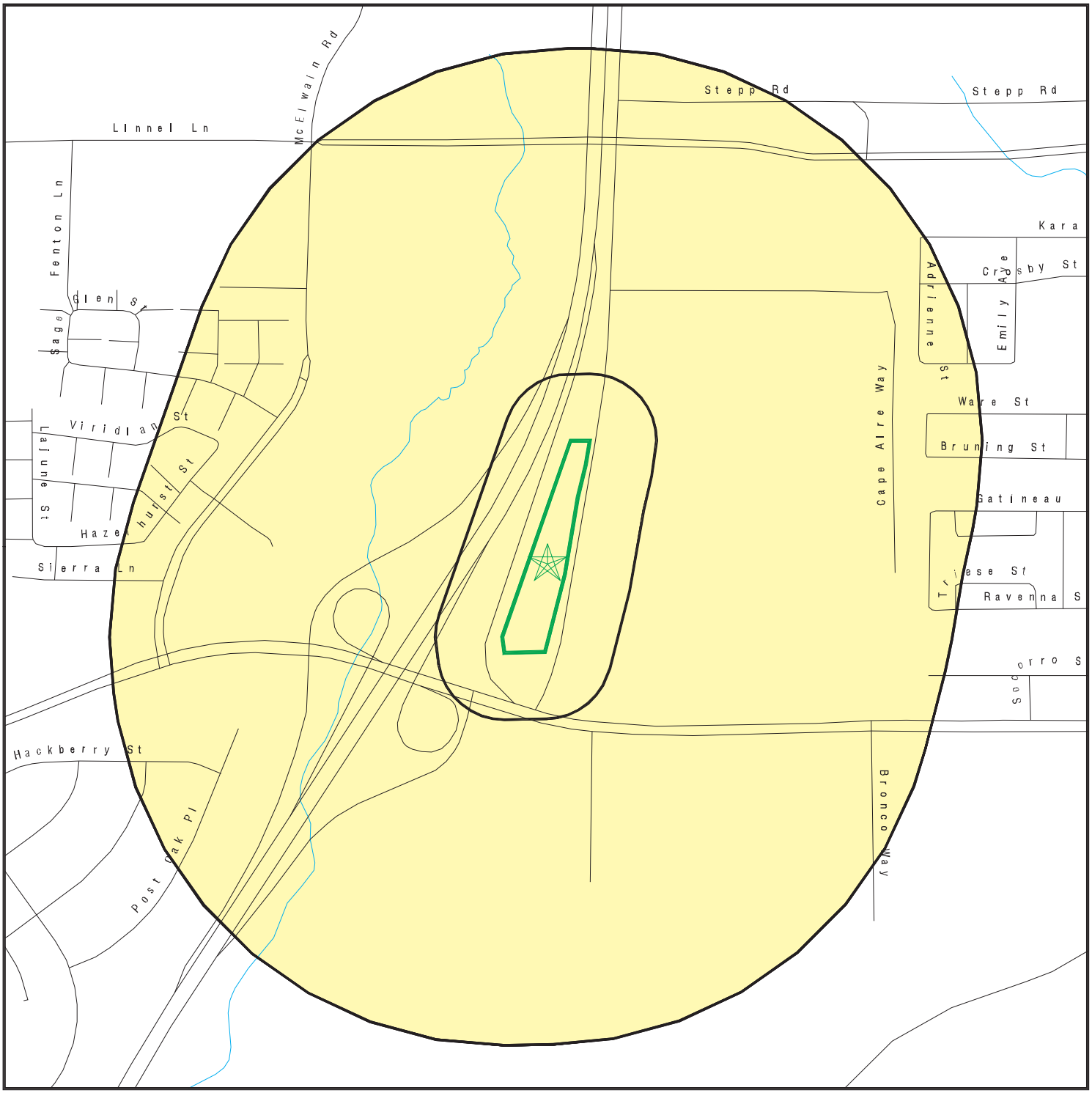

Target Property

Sites at elevations higher than or equal to the target property

Sites at elevations lower than the target property

Manufactured Gas Plants

Sensitive Receptors

National Priority List Sites

Dept. Defense Sites

0 300 1/3 Miles

Indian Reservations BIA

100-year flood zone

500-year flood zone

Areas of Concern

N

SITE NAME: CK-17 LP	CLIENT: IWS Environmental
ADDRESS: Clinton Keith Road/Antelope Road Murrieta CA 92563	CONTACT: Jim Bunck
LAT/LONG: 33.599902 / 117.172214	INQUIRY #: 5006353.6s
	DATE: July 31, 2017 1:23 pm

Copyright © 2017 EDR, Inc. © 2015 TomTom Rel. 2015.

SECONDARY MAP - 5006353.6S

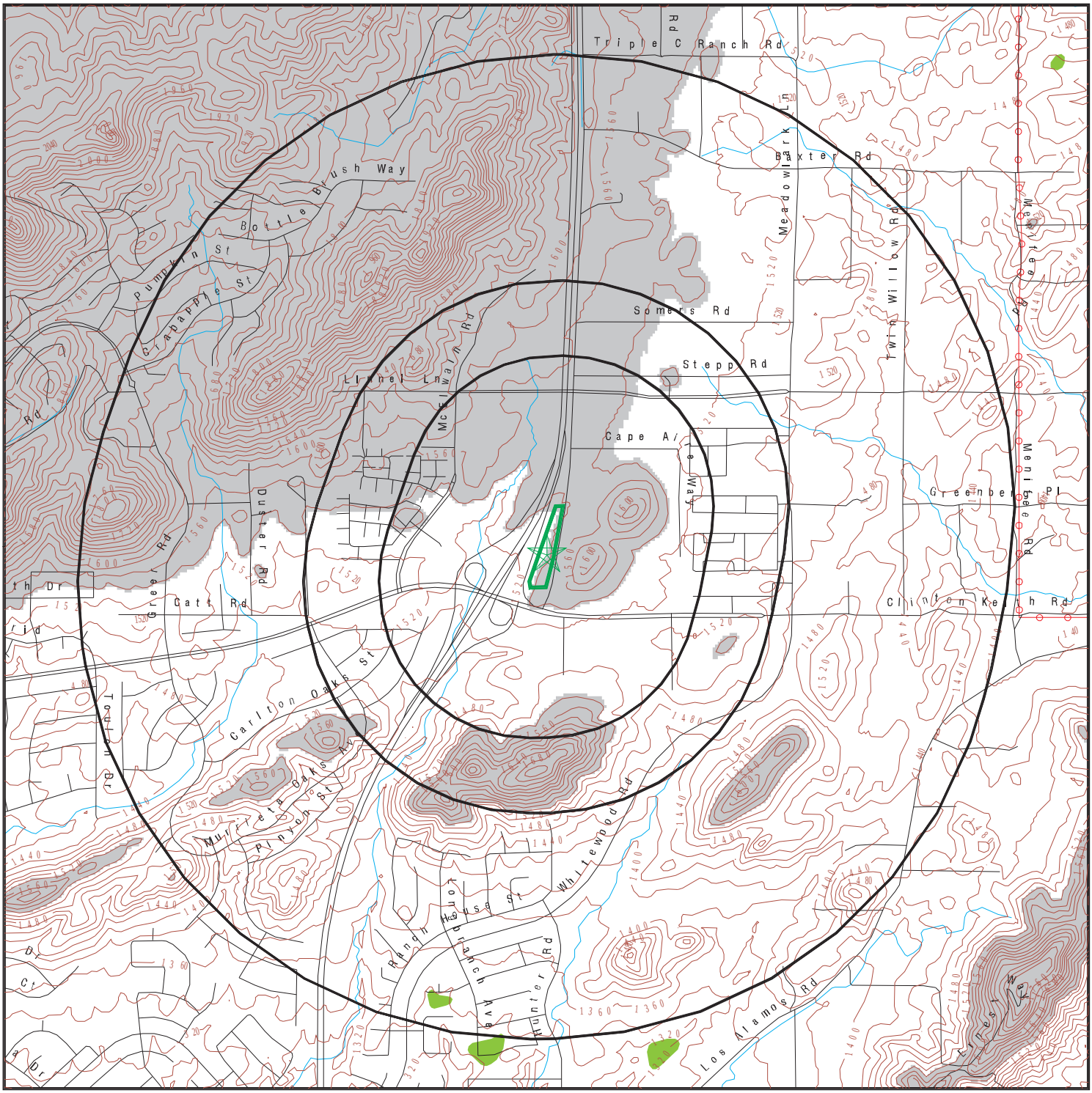

0 1/3 1/2 1 Miles

- Target Property
- Sites at elevations higher than or equal to the target property
- Sites at elevations lower than the target property
- Manufactured Gas Plants
- National Priority List Sites
- Dept. Defense Sites
- Indian Reservations BIA
- Contour Lines
- Power transmission lines
- 100-year flood zone
- 500-year flood zone
- National Wetland Inventory
- State Wetlands
- Upgradient Area
- Areas of Concern

SITE NAME: CK-17 LP	CLIENT: IWS Environmental
ADDRESS: Clinton Keith Road/Antelope Road Murrieta CA 92563	CONTACT: Jim Bunck INQUIRY #: 5006353.6s
LAT/LONG: 33.599902 / 117.172214	DATE: July 31, 2017 1:18 pm

Copyright © 2017 EDR, Inc. © 2015 TomTom Rel. 2015.

AERIAL PHOTOGRAPHY - 5006353.6s

0 300 1/3 Miles

N

SITE NAME:	CK-17 LP	CLIENT:	IWS Environmental
ADDRESS:	Clinton Keith Road/Antelope Road Murrieta CA 92563	CONTACT:	Jim Bunck
		INQUIRY #:	5006353.6s
LAT/LONG:	33.599902 / 117.172214	DATE:	July 31, 2017 1:25 pm

Copyright © 2017 EDR, Inc. © 2015 TomTom Rel. 2015.

LEGEND

FACILITY NAME **FACILITY ADDRESS, CITY, ST, ZIP**			EDR SITE ID NUMBER
▼ MAP ID#	Direction Distance Range Relative Elevation	(Distance feet / miles) Feet Above Sea Level	ASTM 2600 Record Sources found in this report. Each database searched has been assigned to one or more categories. For detailed information about categorization, see the section of the report Records Searched and Currency.
Worksheet: **Comments:** Comments may be added on the online Vapor Encroachment Worksheet.			

DATABASE ACRONYM: Applicable categories (A hoverbox with database description).

RECORD SOURCES AND CURRENCY

To maintain currency of the following databases, EDR contacts the appropriate agency on a monthly or quarterly basis, as required.

Number of Days to Update: Provides confirmation that EDR is reporting records that have been updated within 90 days from the date the government agency made the information available to the public.

ENVIRONMENTAL RECORDS

PRP: Potentially Responsible Parties
Standard Environmental Record Source: Other Records
Search Distance: Property

A listing of verified Potentially Responsible Parties

Date of Government Version: 10/25/2013
Number of Days to Update: 3
Last EDR Contact :06/06/2017

Source: EPA
Telephone: 202-564-6023

RMP: Risk Management Plans
Standard Environmental Record Source: Other Records
Search Distance: Property

When Congress passed the Clean Air Act Amendments of 1990, it required EPA to publish regulations and guidance for chemical accident prevention at facilities using extremely hazardous substances. The Risk Management Program Rule (RMP Rule) was written to implement Section 112(r) of these amendments. The rule, which built upon existing industry codes and standards, requires companies of all sizes that use certain flammable and toxic substances to develop a Risk Management Program, which includes a(n): Hazard assessment that details the potential effects of an accidental release, an accident history of the last five years, and an evaluation of worst-case and alternative accidental releases; Prevention program that includes safety precautions and maintenance, monitoring, and employee training measures; and Emergency response program that spells out emergency health care, employee training measures and procedures for informing the public and response agencies (e.g the fire department) should an accident occur.

Date of Government Version: 02/01/2017
Number of Days to Update: 57
Last EDR Contact :07/24/2017

Source: Environmental Protection Agency
Telephone: 202-564-8600

ALAMEDA CO. UST: Underground Tanks
Standard Environmental Record Source: State and tribal registered storage tank lists
Underground storage tank sites located in Alameda county.

Date of Government Version: 04/10/2017
Number of Days to Update: 21
Last EDR Contact :07/07/2017

Source: Alameda County Environmental Health Services
Telephone: 510-567-6700

AST: Aboveground Petroleum Storage Tank Facilities
Standard Environmental Record Source: State and tribal registered storage tank lists
Search Distance: Property

A listing of aboveground storage tank petroleum storage tank locations.

Date of Government Version: 07/06/2016
Number of Days to Update: 69
Last EDR Contact :06/21/2017

Source: California Environmental Protection Agency
Telephone: 916-327-5092

Alameda County CS: Contaminated Sites
Standard Environmental Record Source: State and tribal leaking storage tank lists
Search Distance: 0.333 Mile

A listing of contaminated sites overseen by the Toxic Release Program (oil and groundwater contamination from chemical releases and spills) and the Leaking Underground Storage Tank Program (soil and ground water contamination from leaking petroleum USTs).

Date of Government Version: 04/10/2017
Number of Days to Update: 31
Last EDR Contact :07/07/2017

Source: Alameda County Environmental Health Services
Telephone: 510-567-6700

BROWNFIELDS: Considered Brownfieds Sites Listing
Standard Environmental Record Source: State and tribal Brownfields sites
Search Distance: 0.333 Mile

A listing of sites the SWRCB considers to be Brownfields since these are sites have come to them through the MOA Process.

Date of Government Version: 01/03/2017
Number of Days to Update: 57
Last EDR Contact :06/28/2017

Source: State Water Resources Control Board
Telephone: 916-323-7905

CA BOND EXP. PLAN: Bond Expenditure Plan
Standard Environmental Record Source: Other Records
Search Distance: 0.333 Mile

Department of Health Services developed a site-specific expenditure plan as the basis for an appropriation of Hazardous Substance Cleanup Bond Act funds. It is not updated.

Date of Government Version: 01/01/1989
Number of Days to Update: 6
Last EDR Contact :05/31/1994

Source: Department of Health Services
Telephone: 916-255-2118

CA FID UST: Facility Inventory Database
Standard Environmental Record Source: Other Records
Search Distance: Property

The Facility Inventory Database (FID) contains a historical listing of active and inactive underground storage tank locations from the State Water Resource Control Board. Refer to local/county source for current data.

Date of Government Version: 10/31/1994
Number of Days to Update: 24
Last EDR Contact :12/28/1998

Source: California Environmental Protection Agency
Telephone: 916-341-5851

CA LA LF: City of Los Angeles Landfills
Standard Environmental Record Source: State and tribal landfill / solid waste disposal
Landfills owned and maintained by the City of Los Angeles.

Date of Government Version: 01/01/2016
Number of Days to Update: 56
Last EDR Contact :07/13/2017

Source: Engineering & Construction Division
Telephone: 213-473-7869

CDL: Clandestine Drug Labs
Standard Environmental Record Source: Other Records
Search Distance: Property

A listing of drug lab locations. Listing of a location in this database does not indicate that any illegal drug lab materials were or were not present there, and does not constitute a determination that the location either requires or does not require additional cleanup work.

Date of Government Version: 12/31/2016

Source: Department of Toxic Substances Control

Number of Days to Update: 54 Telephone: 916-255-6504
Last EDR Contact :07/14/2017

CHMIRS: California Hazardous Material Incident Report System
Standard Environmental Record Source: Other Records
Search Distance: Property

California Hazardous Material Incident Reporting System. CHMIRS contains information on reported hazardous material incidents (accidental releases or spills).

Date of Government Version: 12/06/2016 Source: Office of Emergency Services
Number of Days to Update: 105 Telephone: 916-845-8400
Last EDR Contact :07/26/2017

CONTRA COSTA CO. SITE LIST: Site List
Standard Environmental Record Source: Other Records
Search Distance: Property

List includes sites from the underground tank, hazardous waste generator and business plan/2185 programs.

Date of Government Version: 05/26/2017 Source: Contra Costa Health Services Department
Number of Days to Update: 58 Telephone: 925-646-2286
Last EDR Contact :05/01/2017

CORTESE: "Cortese" Hazardous Waste & Substances Sites List
Standard Environmental Record Source: Other Records
Search Distance: 0.333 Mile

The sites for the list are designated by the State Water Resource Control Board (LUST), the Integrated Waste Board (SWF/LS), and the Department of Toxic Substances Control (Cal-Sites).

Date of Government Version: 12/28/2016 Source: CAL EPA/Office of Emergency Information
Number of Days to Update: 64 Telephone: 916-323-3400
Last EDR Contact :06/28/2017

CUPA AMADOR: CUPA Facility List
Standard Environmental Record Source: Other Records
Cupa Facility List

Date of Government Version: 03/06/2017 Source: Amador County Environmental Health
Number of Days to Update: 37 Telephone: 209-223-6439
Last EDR Contact :06/16/2017

CUPA BUTTE: CUPA Facility Listing
Standard Environmental Record Source: Other Records
Cupa facility list.

Date of Government Version: 01/31/2017 Source: Public Health Department
Number of Days to Update: 94 Telephone: 530-538-7149
Last EDR Contact :07/19/2017

CUPA CALVERAS: CUPA Facility Listing
Standard Environmental Record Source: Other Records
Cupa Facility Listing

Date of Government Version: 01/09/2017 Source: Calveras County Environmental Health

Number of Days to Update: 50
Last EDR Contact :06/27/2017
Telephone: 209-754-6399

CUPA COLUSA: CUPA Facility List
Standard Environmental Record Source: Other Records
Cupa facility list.

Date of Government Version: 02/23/2017
Number of Days to Update: 77
Last EDR Contact :06/02/2017
Source: Health & Human Services
Telephone: 530-458-0396

CUPA DEL NORTE: CUPA Facility List
Standard Environmental Record Source: Other Records
Cupa Facility list

Date of Government Version: 01/31/2017
Number of Days to Update: 70
Last EDR Contact :07/27/2017
Source: Del Norte County Environmental Health Division
Telephone: 707-465-0426

CUPA EL DORADO: CUPA Facility List
Standard Environmental Record Source: Other Records
CUPA facility list.

Date of Government Version: 02/24/2017
Number of Days to Update: 73
Last EDR Contact :05/01/2017
Source: El Dorado County Environmental Management Department
Telephone: 530-621-6623

CUPA FRESNO: CUPA Resources List
Standard Environmental Record Source: Other Records
Certified Unified Program Agency. CUPA's are responsible for implementing a unified hazardous materials and hazardous waste management regulatory program. The agency provides oversight of businesses that deal with hazardous materials, operate underground storage tanks or aboveground storage tanks.

Date of Government Version: 04/06/2017
Number of Days to Update: 40
Last EDR Contact :06/29/2017
Source: Dept. of Community Health
Telephone: 559-445-3271

CUPA HUMBOLDT: CUPA Facility List
Standard Environmental Record Source: Other Records
CUPA facility list.

Date of Government Version: 03/20/2017
Number of Days to Update: 57
Last EDR Contact :05/22/2017
Source: Humboldt County Environmental Health
Telephone: Not Reported

CUPA IMPERIAL: CUPA Facility List
Standard Environmental Record Source: Other Records
Cupa facility list.

Date of Government Version: 01/23/2017
Number of Days to Update: 36
Last EDR Contact :07/21/2017
Source: San Diego Border Field Office
Telephone: 760-339-2777

CUPA INYO: CUPA Facility List

Standard Environmental Record Source: Other Records
Cupa facility list.

Date of Government Version: 03/09/2017
Number of Days to Update: 77
Last EDR Contact :06/02/2017

Source: Inyo County Environmental Health Services
Telephone: 760-878-0238

CUPA KINGS: CUPA Facility List
Standard Environmental Record Source: Other Records
A listing of sites included in the county's Certified Unified Program Agency database. California's Secretary for Environmental Protection established the unified hazardous materials and hazardous waste regulatory program as required by chapter 6.11 of the California Health and Safety Code. The Unified Program consolidates the administration, permits, inspections, and enforcement activities.

Date of Government Version: 03/06/2017
Number of Days to Update: 71
Last EDR Contact :05/22/2017

Source: Kings County Department of Public Health
Telephone: 559-584-1411

CUPA LAKE: CUPA Facility List
Standard Environmental Record Source: Other Records
Cupa facility list

Date of Government Version: 01/18/2017
Number of Days to Update: 41
Last EDR Contact :07/17/2017

Source: Lake County Environmental Health
Telephone: 707-263-1164

CUPA MADERA: CUPA Facility List
Standard Environmental Record Source: Other Records
A listing of sites included in the county's Certified Unified Program Agency database. California's Secretary for Environmental Protection established the unified hazardous materials and hazardous waste regulatory program as required by chapter 6.11 of the California Health and Safety Code. The Unified Program consolidates the administration, permits, inspections, and enforcement activities.

Date of Government Version: 03/03/2017
Number of Days to Update: 71
Last EDR Contact :05/22/2017

Source: Madera County Environmental Health
Telephone: 559-675-7823

CUPA MERCED: CUPA Facility List
Standard Environmental Record Source: Other Records
CUPA facility list.

Date of Government Version: 02/22/2017
Number of Days to Update: 83
Last EDR Contact :07/13/2017

Source: Merced County Environmental Health
Telephone: 209-381-1094

CUPA MONO: CUPA Facility List
Standard Environmental Record Source: Other Records
CUPA Facility List

Date of Government Version: 02/21/2017
Number of Days to Update: 76
Last EDR Contact :05/24/2017

Source: Mono County Health Department
Telephone: 760-932-5580

CUPA MONTEREY: CUPA Facility Listing
Standard Environmental Record Source: Other Records

CUPA Program listing from the Environmental Health Division.

Date of Government Version: 06/24/2016
Number of Days to Update: 43
Last EDR Contact :05/22/2017

Source: Monterey County Health Department
Telephone: 831-796-1297

CUPA NEVADA: CUPA Facility List
Standard Environmental Record Source: Other Records
CUPA facility list.

Date of Government Version: 02/09/2017
Number of Days to Update: 96
Last EDR Contact :07/27/2017

Source: Community Development Agency
Telephone: 530-265-1467

CUPA SAN LUIS OBISPO: CUPA Facility List
Standard Environmental Record Source: Other Records
Cupa Facility List.

Date of Government Version: 02/21/2017
Number of Days to Update: 91
Last EDR Contact :06/02/2017

Source: San Luis Obispo County Public Health Department
Telephone: 805-781-5596

CUPA SANTA BARBARA: CUPA Facility Listing
Standard Environmental Record Source: Other Records
CUPA Program Listing from the Environmental Health Services division.

Date of Government Version: 09/08/2011
Number of Days to Update: 28
Last EDR Contact :05/22/2017

Source: Santa Barbara County Public Health Department
Telephone: 805-686-8167

CUPA SANTA CLARA: Cupa Facility List
Standard Environmental Record Source: Other Records
Cupa facility list

Date of Government Version: 02/22/2017
Number of Days to Update: 89
Last EDR Contact :05/22/2017

Source: Department of Environmental Health
Telephone: 408-918-1973

CUPA SANTA CRUZ: CUPA Facility List
Standard Environmental Record Source: Other Records
CUPA facility listing.

Date of Government Version: 01/21/2017
Number of Days to Update: 90
Last EDR Contact :05/22/2017

Source: Santa Cruz County Environmental Health
Telephone: 831-464-2761

CUPA SHASTA: CUPA Facility List
Standard Environmental Record Source: Other Records
Cupa Facility List.

Date of Government Version: 03/14/2017
Number of Days to Update: 67
Last EDR Contact :05/22/2017

Source: Shasta County Department of Resource Management
Telephone: 530-225-5789

RECORD SOURCES AND CURRENCY

CUPA SONOMA: Cupa Facility List
Standard Environmental Record Source: Other Records
Cupa Facility list

Date of Government Version: 03/01/2017
Number of Days to Update: 54
Last EDR Contact :06/21/2017

Source: County of Sonoma Fire & Emergency Services Department
Telephone: 707-565-1174

CUPA TUOLUMNE: CUPA Facility List
Standard Environmental Record Source: Other Records
Cupa facility list

Date of Government Version: 01/25/2017
Number of Days to Update: 34
Last EDR Contact :07/21/2017

Source: Divison of Environmental Health
Telephone: 209-533-5633

CUPA YUBA: CUPA Facility List
Standard Environmental Record Source: Other Records
CUPA facility listing for Yuba County.

Date of Government Version: 01/30/2017
Number of Days to Update: 112
Last EDR Contact :07/27/2017

Source: Yuba County Environmental Health Department
Telephone: 530-749-7523

DEED: Deed Restriction Listing
Standard Environmental Record Source: Other Records
Search Distance: Property

Site Mitigation and Brownfields Reuse Program Facility Sites with Deed Restrictions & Hazardous Waste Management Program Facility Sites with Deed / Land Use Restriction. The DTSC Site Mitigation and Brownfields Reuse Program (SMBRP) list includes sites cleaned up under the program's oversight and generally does not include current or former hazardous waste facilities that required a hazardous waste facility permit. The list represents deed restrictions that are active. Some sites have multiple deed restrictions. The DTSC Hazardous Waste Management Program (HWMP) has developed a list of current or former hazardous waste facilities that have a recorded land use restriction at the local county recorder's office. The land use restrictions on this list were required by the DTSC HWMP as a result of the presence of hazardous substances that remain on site after the facility (or part of the facility) has been closed or cleaned up. The types of land use restriction include deed notice, deed restriction, or a land use restriction that binds current and future owners.

Date of Government Version: 03/06/2017
Number of Days to Update: 77
Last EDR Contact :06/06/2017

Source: DTSC and SWRCB
Telephone: 916-323-3400

DRYCLEANERS: Cleaner Facilities
Standard Environmental Record Source: Other Records
Search Distance: 0.25 Mile

A list of drycleaner related facilities that have EPA ID numbers. These are facilities with certain SIC codes: power laundries, family and commercial; garment pressing and cleaner's agents; linen supply; coin-operated laundries and cleaning; drycleaning plants, except rugs; carpet and upholster cleaning; industrial launderers; laundry and garment services.

Date of Government Version: 03/09/2017
Number of Days to Update: 42
Last EDR Contact :07/13/2017

Source: Department of Toxic Substance Control
Telephone: 916-327-4498

EL SEGUNDO UST: City of El Segundo Underground Storage Tank
Standard Environmental Record Source: State and tribal registered storage tank lists

Underground storage tank sites located in El Segundo city.

Date of Government Version: 01/17/2017
Number of Days to Update: 112
Last EDR Contact :07/13/2017

Source: City of El Segundo Fire Department
Telephone: 310-524-2236

EMI: Emissions Inventory Data
Standard Environmental Record Source: Other Records
Search Distance: Property

Toxics and criteria pollutant emissions data collected by the ARB and local air pollution agencies.

Date of Government Version: 12/31/2014
Number of Days to Update: 31
Last EDR Contact :06/23/2017

Source: California Air Resources Board
Telephone: 916-322-2990

ENF: Enforcement Action Listing
Standard Environmental Record Source: Other Records
Search Distance: Property

A listing of Water Board Enforcement Actions. Formal is everything except Oral/Verbal Communication, Notice of Violation, Expedited Payment Letter, and Staff Enforcement Letter.

Date of Government Version: 01/23/2017
Number of Days to Update: 118
Last EDR Contact :07/19/2017

Source: State Water Resoruces Control Board
Telephone: 916-445-9379

ENVIROSTOR: EnviroStor Database
Standard Environmental Record Source: State and tribal - equivalent CERCLIS
Search Distance: 0.333 Mile

The Department of Toxic Substances Control's (DTSC's) Site Mitigation and Brownfields Reuse Program's (SMBRP's) EnviroStor database identifes sites that have known contamination or sites for which there may be reasons to investigate further. The database includes the following site types: Federal Superfund sites (National Priorities List (NPL)); State Response, including Military Facilities and State Superfund; Voluntary Cleanup; and School sites. EnviroStor provides similar information to the information that was available in CalSites, and provides additional site information, including, but not limited to, identification of formerly-contaminated properties that have been released for reuse, properties where environmental deed restrictions have been recorded to prevent inappropriate land uses, and risk characterization information that is used to assess potential impacts to public health and the environment at contaminated sites.

Date of Government Version: 01/30/2017
Number of Days to Update: 112
Last EDR Contact :05/02/2017

Source: Department of Toxic Substances Control
Telephone: 916-323-3400

HAULERS: Registered Waste Tire Haulers Listing
Standard Environmental Record Source: Other Records
Search Distance: Property

A listing of registered waste tire haulers.

Date of Government Version: 01/13/2017
Number of Days to Update: 134
Last EDR Contact :05/15/2017

Source: Integrated Waste Management Board
Telephone: 916-341-6422

HAZNET: Facility and Manifest Data
Standard Environmental Record Source: Other Records
Search Distance: Property

Facility and Manifest Data. The data is extracted from the copies of hazardous waste manifests received each year by the DTSC. The annual volume of manifests is typically 700,000 - 1,000,000 annually, representing approximately 350,000 - 500,000 shipments. Data are from the manifests submitted without correction, and therefore many contain some invalid values for data elements such as generator ID, TSD ID, waste category, and disposal method. This database begins with calendar year 1993.

Date of Government Version: 12/31/2015
Number of Days to Update: 64
Last EDR Contact :07/12/2017

Source: California Environmental Protection Agency
Telephone: 916-255-1136

HIST CAL-SITES: Calsites Database

Standard Environmental Record Source: Other Records

Search Distance: 0.333 Mile

The Calsites database contains potential or confirmed hazardous substance release properties. In 1996, California EPA reevaluated and significantly reduced the number of sites in the Calsites database. No longer updated by the state agency. It has been replaced by ENVIROSTOR.

Date of Government Version: 08/08/2005
Number of Days to Update: 21
Last EDR Contact :02/23/2009

Source: Department of Toxic Substance Control
Telephone: 916-323-3400

HIST CORTESE: Hazardous Waste & Substance Site List

Standard Environmental Record Source: Other Records

Search Distance: 0.333 Mile

The sites for the list are designated by the State Water Resource Control Board [LUST], the Integrated Waste Board [SWF/LS], and the Department of Toxic Substances Control [CALSITES]. This listing is no longer updated by the state agency.

Date of Government Version: 04/01/2001
Number of Days to Update: 76
Last EDR Contact :01/22/2009

Source: Department of Toxic Substances Control
Telephone: 916-323-3400

HIST LUST SANTA CLARA: HIST LUST - Fuel Leak Site Activity Report

Standard Environmental Record Source: State and tribal leaking storage tank lists

Search Distance: 0.333 Mile

A listing of open and closed leaking underground storage tanks. This listing is no longer updated by the county. Leaking underground storage tanks are now handled by the Department of Environmental Health.

Date of Government Version: 03/29/2005
Number of Days to Update: 22
Last EDR Contact :03/23/2009

Source: Santa Clara Valley Water District
Telephone: 408-265-2600

HIST UST: Hazardous Substance Storage Container Database

Standard Environmental Record Source: Other Records

Search Distance: Property

The Hazardous Substance Storage Container Database is a historical listing of UST sites. Refer to local/county source for current data.

Date of Government Version: 10/15/1990
Number of Days to Update: 18
Last EDR Contact :07/26/2001

Source: State Water Resources Control Board
Telephone: 916-341-5851

HWP: EnviroStor Permitted Facilities Listing

Standard Environmental Record Source: Other Records

Search Distance: 0.333 Mile

Detailed information on permitted hazardous waste facilities and corrective action ("cleanups") tracked in EnviroStor.

Date of Government Version: 11/21/2016
Number of Days to Update: 62
Last EDR Contact :05/24/2017

Source: Department of Toxic Substances Control
Telephone: 916-323-3400

HWT: Registered Hazardous Waste Transporter Database
Standard Environmental Record Source: Other Records
Search Distance: Property

A listing of hazardous waste transporters. In California, unless specifically exempted, it is unlawful for any person to transport hazardous wastes unless the person holds a valid registration issued by DTSC. A hazardous waste transporter registration is valid for one year and is assigned a unique registration number.

Date of Government Version: 04/11/2017
Number of Days to Update: 13
Last EDR Contact :07/12/2017

Source: Department of Toxic Substances Control
Telephone: 916-440-7145

KERN CO. UST: Underground Storage Tank Sites & Tank Listing
Standard Environmental Record Source: State and tribal registered storage tank lists
Kern County Sites and Tanks Listing.

Date of Government Version: 02/07/2017
Number of Days to Update: 81
Last EDR Contact :05/05/2017

Source: Kern County Environment Health Services Department
Telephone: 661-862-8700

LA Co. Site Mitigation: Site Mitigation List
Standard Environmental Record Source: Other Records
Search Distance: Property

Industrial sites that have had some sort of spill or complaint.

Date of Government Version: 03/29/2016
Number of Days to Update: 68
Last EDR Contact :07/17/2017

Source: Community Health Services
Telephone: 323-890-7806

LDS: Land Disposal Sites Listing (GEOTRACKER)
Standard Environmental Record Source: Other Records
Search Distance: Property

Land Disposal sites (Landfills) included in GeoTracker. GeoTracker is the Water Boards data management system for sites that impact, or have the potential to impact, water quality in California, with emphasis on groundwater.

Date of Government Version: 03/13/2017
Number of Days to Update: 49
Last EDR Contact :06/14/2017

Source: State Water Qualilty Control Board
Telephone: 866-480-1028

LIENS: Environmental Liens Listing
Standard Environmental Record Source: Other Records
Search Distance: Property

A listing of property locations with environmental liens for California where DTSC is a lien holder.

Date of Government Version: 03/06/2017
Number of Days to Update: 45

Source: Department of Toxic Substances Control
Telephone: 916-323-3400

Last EDR Contact :06/02/2017

LONG BEACH UST: City of Long Beach Underground Storage Tank

Standard Environmental Record Source: State and tribal registered storage tank lists

Underground storage tank sites located in the city of Long Beach.

Date of Government Version: 03/09/2017
Number of Days to Update: 54
Last EDR Contact :07/21/2017

Source: City of Long Beach Fire Department
Telephone: 562-570-2563

LOS ANGELES CO. HMS: HMS: Street Number List

Standard Environmental Record Source: Other Records

Search Distance: Property

Industrial Waste and Underground Storage Tank Sites.

Date of Government Version: 11/14/2016
Number of Days to Update: 66
Last EDR Contact :07/07/2017

Source: Department of Public Works
Telephone: 626-458-3517

LOS ANGELES CO. LF: List of Solid Waste Facilities

Standard Environmental Record Source: State and tribal landfill / solid waste disposal

Solid Waste Facilities in Los Angeles County.

Date of Government Version: 04/17/2017
Number of Days to Update: 14
Last EDR Contact :07/18/2017

Source: La County Department of Public Works
Telephone: 818-458-5185

LUST: Leaking Underground Fuel Tank Report (GEOTRACKER)

Standard Environmental Record Source: State and tribal leaking storage tank lists

Search Distance: 0.333 Mile

Leaking Underground Storage Tank (LUST) Sites included in GeoTracker. GeoTracker is the Water Boards data management system for sites that impact, or have the potential to impact, water quality in California, with emphasis on groundwater.

Date of Government Version: 03/13/2017
Number of Days to Update: 49
Last EDR Contact :06/14/2017

Source: State Water Resources Control Board
Telephone: see region list

LUST REG 1: Active Toxic Site Investigation

Standard Environmental Record Source: State and tribal leaking storage tank lists

Del Norte, Humboldt, Lake, Mendocino, Modoc, Siskiyou, Sonoma, Trinity counties. For more current information, please refer to the State Water Resources Control Board's LUST database.

Date of Government Version: 02/01/2001
Number of Days to Update: 29
Last EDR Contact :08/01/2011

Source: California Regional Water Quality Control Board North Coast (1)
Telephone: 707-570-3769

LUST REG 2: Fuel Leak List

Standard Environmental Record Source: State and tribal leaking storage tank lists

Leaking Underground Storage Tank locations. Alameda, Contra Costa, Marin, Napa, San Francisco, San Mateo, Santa Clara, Solano, Sonoma counties.

Date of Government Version: 09/30/2004

Source: California Regional Water Quality Control Board San Francisco Bay Region (2)

Number of Days to Update: 30
Last EDR Contact :09/19/2011
Telephone: 510-622-2433

LUST REG 3: Leaking Underground Storage Tank Database

Standard Environmental Record Source: State and tribal leaking storage tank lists

Leaking Underground Storage Tank locations. Monterey, San Benito, San Luis Obispo, Santa Barbara, Santa Cruz counties.

Date of Government Version: 05/19/2003
Source: California Regional Water Quality Control Board Central Coast Region (3)
Number of Days to Update: 14
Telephone: 805-542-4786
Last EDR Contact :07/18/2011

LUST REG 4: Underground Storage Tank Leak List

Standard Environmental Record Source: State and tribal leaking storage tank lists

Los Angeles, Ventura counties. For more current information, please refer to the State Water Resources Control Board's LUST database.

Date of Government Version: 09/07/2004
Source: California Regional Water Quality Control Board Los Angeles Region (4)
Number of Days to Update: 35
Telephone: 213-576-6710
Last EDR Contact :09/06/2011

LUST REG 5: Leaking Underground Storage Tank Database

Standard Environmental Record Source: State and tribal leaking storage tank lists

Leaking Underground Storage Tank locations. Alameda, Alpine, Amador, Butte, Colusa, Contra Costa, Calveras, El Dorado, Fresno, Glenn, Kern, Kings, Lake, Lassen, Madera, Mariposa, Merced, Modoc, Napa, Nevada, Placer, Plumas, Sacramento, San Joaquin, Shasta, Solano, Stanislaus, Sutter, Tehama, Tulare, Tuolumne, Yolo, Yuba counties.

Date of Government Version: 07/01/2008
Source: California Regional Water Quality Control Board Central Valley Region (5)
Number of Days to Update: 9
Telephone: 916-464-4834
Last EDR Contact :07/01/2011

LUST REG 6L: Leaking Underground Storage Tank Case Listing

Standard Environmental Record Source: State and tribal leaking storage tank lists

For more current information, please refer to the State Water Resources Control Board's LUST database.

Date of Government Version: 09/09/2003
Source: California Regional Water Quality Control Board Lahontan Region (6)
Number of Days to Update: 27
Telephone: 530-542-5572
Last EDR Contact :09/12/2011

LUST REG 6V: Leaking Underground Storage Tank Case Listing

Standard Environmental Record Source: State and tribal leaking storage tank lists

Leaking Underground Storage Tank locations. Inyo, Kern, Los Angeles, Mono, San Bernardino counties.

Date of Government Version: 06/07/2005
Source: California Regional Water Quality Control Board Victorville Branch Office (6)
Number of Days to Update: 22
Telephone: 760-241-7365
Last EDR Contact :09/12/2011

LUST REG 7: Leaking Underground Storage Tank Case Listing

Standard Environmental Record Source: State and tribal leaking storage tank lists

Leaking Underground Storage Tank locations. Imperial, Riverside, San Diego, Santa Barbara counties.

Date of Government Version: 02/26/2004
Number of Days to Update: 27
Last EDR Contact :08/01/2011

Source: California Regional Water Quality Control Board Colorado River Basin Region (7)
Telephone: 760-776-8943

LUST REG 8: Leaking Underground Storage Tanks

Standard Environmental Record Source: State and tribal leaking storage tank lists

California Regional Water Quality Control Board Santa Ana Region (8). For more current information, please refer to the State Water Resources Control Board's LUST database.

Date of Government Version: 02/14/2005
Number of Days to Update: 41
Last EDR Contact :08/15/2011

Source: California Regional Water Quality Control Board Santa Ana Region (8)
Telephone: 909-782-4496

LUST REG 9: Leaking Underground Storage Tank Report

Standard Environmental Record Source: State and tribal leaking storage tank lists

Orange, Riverside, San Diego counties. For more current information, please refer to the State Water Resources Control Board's LUST database.

Date of Government Version: 03/01/2001
Number of Days to Update: 28
Last EDR Contact :09/26/2011

Source: California Regional Water Quality Control Board San Diego Region (9)
Telephone: 858-637-5595

LUST SANTA CLARA: LOP Listing

Standard Environmental Record Source: State and tribal leaking storage tank lists

A listing of leaking underground storage tanks located in Santa Clara county.

Date of Government Version: 03/03/2014
Number of Days to Update: 13
Last EDR Contact :05/24/2017

Source: Department of Environmental Health
Telephone: 408-918-3417

MARIN CO. UST: Underground Storage Tank Sites

Standard Environmental Record Source: State and tribal registered storage tank lists

Currently permitted USTs in Marin County.

Date of Government Version: 03/31/2017
Number of Days to Update: 27
Last EDR Contact :06/29/2017

Source: Public Works Department Waste Management
Telephone: 415-473-6647

MCS: Military Cleanup Sites Listing (GEOTRACKER)

Standard Environmental Record Source: Other Records

Search Distance: Property

Military sites (consisting of: Military UST sites; Military Privatized sites; and Military Cleanup sites [formerly known as DoD non UST]) included in GeoTracker. GeoTracker is the Water Boards data management system for sites that impact, or have the potential to impact, water quality in California, with emphasis on groundwater.

Date of Government Version: 03/13/2017
Number of Days to Update: 49
Last EDR Contact :06/14/2017

Source: State Water Resources Control Board
Telephone: 866-480-1028

MED WASTE VENTURA: Medical Waste Program List

Standard Environmental Record Source: Other Records

Search Distance: Property

To protect public health and safety and the environment from potential exposure to disease causing agents, the Environmental Health Division Medical Waste Program regulates the generation, handling, storage, treatment and disposal of medical waste throughout the County.

Date of Government Version: 09/26/2016
Number of Days to Update: 89
Last EDR Contact :07/24/2017

Source: Ventura County Resource Management Agency
Telephone: 805-654-2813

MINES: Mines Site Location Listing
Standard Environmental Record Source: Other Records
Search Distance: Property

A listing of mine site locations from the Office of Mine Reclamation.

Date of Government Version: 09/12/2016
Number of Days to Update: 30
Last EDR Contact :06/14/2017

Source: Department of Conservation
Telephone: 916-322-1080

MWMP: Medical Waste Management Program Listing
Standard Environmental Record Source: Other Records
Search Distance: Property

The Medical Waste Management Program (MWMP) ensures the proper handling and disposal of medical waste by permitting and inspecting medical waste Offsite Treatment Facilities (PDF) and Transfer Stations (PDF) throughout the state. MWMP also oversees all Medical Waste Transporters.

Date of Government Version: 12/02/2016
Number of Days to Update: 86
Last EDR Contact :06/06/2017

Source: Department of Public Health
Telephone: 916-558-1784

NAPA CO. LUST: Sites With Reported Contamination
Standard Environmental Record Source: State and tribal leaking storage tank lists
A listing of leaking underground storage tank sites located in Napa county.

Date of Government Version: 01/09/2017
Number of Days to Update: 50
Last EDR Contact :05/24/2017

Source: Napa County Department of Environmental Management
Telephone: 707-253-4269

NAPA CO. UST: Closed and Operating Underground Storage Tank Sites
Standard Environmental Record Source: State and tribal registered storage tank lists
Underground storage tank sites located in Napa county.

Date of Government Version: 03/15/2017
Number of Days to Update: 54
Last EDR Contact :05/24/2017

Source: Napa County Department of Environmental Management
Telephone: 707-253-4269

NOTIFY 65: Proposition 65 Records
Standard Environmental Record Source: Other Records
Search Distance: Property

Listings of all Proposition 65 incidents reported to counties by the State Water Resources Control Board and the Regional Water Quality Control Board. This database is no longer updated by the reporting agency.

Date of Government Version: 12/16/2016
Number of Days to Update: 70
Last EDR Contact :06/16/2017

Source: State Water Resources Control Board
Telephone: 916-445-3846

RECORD SOURCES AND CURRENCY

NPDES: NPDES Permits Listing
Standard Environmental Record Source: Other Records
Search Distance: Property

A listing of NPDES permits, including stormwater.

Date of Government Version: 11/14/2016
Number of Days to Update: 107
Last EDR Contact :05/17/2017

Source: State Water Resources Control Board
Telephone: 916-445-9379

ORANGE CO. LUST: List of Underground Storage Tank Cleanups
Standard Environmental Record Source: State and tribal leaking storage tank lists
Orange County Underground Storage Tank Cleanups (LUST).

Date of Government Version: 11/04/2016
Number of Days to Update: 73
Last EDR Contact :05/08/2017

Source: Health Care Agency
Telephone: 714-834-3446

ORANGE CO. UST: List of Underground Storage Tank Facilities
Standard Environmental Record Source: State and tribal registered storage tank lists
Orange County Underground Storage Tank Facilities (UST).

Date of Government Version: 02/06/2017
Number of Days to Update: 85
Last EDR Contact :05/09/2017

Source: Health Care Agency
Telephone: 714-834-3446

Orange Co. Industrial Site: List of Industrial Site Cleanups
Standard Environmental Record Source: Other Records
Search Distance: Property

Petroleum and non-petroleum spills.

Date of Government Version: 02/06/2017
Number of Days to Update: 70
Last EDR Contact :05/08/2017

Source: Health Care Agency
Telephone: 714-834-3446

PEST LIC: Pesticide Regulation Licenses Listing
Standard Environmental Record Source: Other Records
Search Distance: Property

A listing of licenses and certificates issued by the Department of Pesticide Regulation. The DPR issues licenses and/or certificates to: Persons and businesses that apply or sell pesticides; Pest control dealers and brokers; Persons who advise on agricultural pesticide applications.

Date of Government Version: 12/06/2016
Number of Days to Update: 87
Last EDR Contact :06/07/2017

Source: Department of Pesticide Regulation
Telephone: 916-445-4038

PLACER CO. MS: Master List of Facilities
Standard Environmental Record Source: Other Records
Search Distance: Property

List includes aboveground tanks, underground tanks and cleanup sites.

Date of Government Version: 09/02/2016
Number of Days to Update: 38

Source: Placer County Health and Human Services
Telephone: 530-745-2363

Last EDR Contact :06/02/2017

PROC: Certified Processors Database

Standard Environmental Record Source: Other Records

Search Distance: 0.333 Mile

A listing of certified processors.

Date of Government Version: 03/13/2017 Source: Department of Conservation

Number of Days to Update: 50 Telephone: 916-323-3836

Last EDR Contact :06/14/2017

RESPONSE: State Response Sites

Standard Environmental Record Source: State and tribal - equivalent NPL

Search Distance: 0.333 Mile

Identifies confirmed release sites where DTSC is involved in remediation, either in a lead or oversight capacity. These confirmed release sites are generally high-priority and high potential risk.

Date of Government Version: 01/30/2017 Source: Department of Toxic Substances Control

Number of Days to Update: 112 Telephone: 916-323-3400

Last EDR Contact :05/02/2017

RIVERSIDE CO. LUST: Listing of Underground Tank Cleanup Sites

Standard Environmental Record Source: State and tribal leaking storage tank lists

Riverside County Underground Storage Tank Cleanup Sites (LUST).

Date of Government Version: 04/18/2017 Source: Department of Environmental Health

Number of Days to Update: 1 Telephone: 951-358-5055

Last EDR Contact :06/19/2017

RIVERSIDE CO. UST: Underground Storage Tank Tank List

Standard Environmental Record Source: State and tribal registered storage tank lists

Underground storage tank sites located in Riverside county.

Date of Government Version: 01/19/2017 Source: Department of Environmental Health

Number of Days to Update: 98 Telephone: 951-358-5055

Last EDR Contact :06/19/2017

SAN DIEGO CO. HMMD: Hazardous Materials Management Division Database

Standard Environmental Record Source: Other Records

Search Distance: Property

The database includes: HE58 - This report contains the business name, site address, business phone number, establishment 'H' permit number, type of permit, and the business status. HE17 - In addition to providing the same information provided in the HE58 listing, HE17 provides inspection dates, violations received by the establishment, hazardous waste generated, the quantity, method of storage, treatment/disposal of waste and the hauler, and information on underground storage tanks. Unauthorized Release List - Includes a summary of environmental contamination cases in San Diego County (underground tank cases, non-tank cases, groundwater contamination, and soil contamination are included.)

Date of Government Version: 10/05/2016 Source: Hazardous Materials Management Division

Number of Days to Update: 86 Telephone: 619-338-2268

Last EDR Contact :06/07/2017

SAN DIEGO CO. LF: Solid Waste Facilities

Standard Environmental Record Source: State and tribal landfill / solid waste disposal

San Diego County Solid Waste Facilities.

Date of Government Version: 10/31/2015
Number of Days to Update: 58
Last EDR Contact :07/21/2017

Source: Department of Health Services
Telephone: 619-338-2209

SAN DIEGO CO. SAM: Environmental Case Listing
Standard Environmental Record Source: State and tribal leaking storage tank lists
Search Distance: 0.333 Mile

The listing contains all underground tank release cases and projects pertaining to properties contaminated with hazardous substances that are actively under review by the Site Assessment and Mitigation Program.

Date of Government Version: 03/23/2010
Number of Days to Update: 24
Last EDR Contact :06/05/2017

Source: San Diego County Department of Environmental Health
Telephone: 619-338-2371

SAN FRANCISCO CO. LUST: Local Oversite Facilities
Standard Environmental Record Source: State and tribal leaking storage tank lists
A listing of leaking underground storage tank sites located in San Francisco county.

Date of Government Version: 09/19/2008
Number of Days to Update: 10
Last EDR Contact :05/05/2017

Source: Department Of Public Health San Francisco County
Telephone: 415-252-3920

SAN FRANCISCO CO. UST: Underground Storage Tank Information
Standard Environmental Record Source: State and tribal registered storage tank lists
Underground storage tank sites located in San Francisco county.

Date of Government Version: 02/28/2017
Number of Days to Update: 62
Last EDR Contact :05/05/2017

Source: Department of Public Health
Telephone: 415-252-3920

SAN JOSE HAZMAT: Hazardous Material Facilities
Standard Environmental Record Source: Other Records
Search Distance: Property

Hazardous material facilities, including underground storage tank sites.

Date of Government Version: 05/04/2017
Number of Days to Update: 80
Last EDR Contact :05/05/2017

Source: City of San Jose Fire Department
Telephone: 408-535-7694

SAN MATEO CO. LUST: Fuel Leak List
Standard Environmental Record Source: State and tribal leaking storage tank lists
A listing of leaking underground storage tank sites located in San Mateo county.

Date of Government Version: 03/15/2017
Number of Days to Update: 14
Last EDR Contact :06/09/2017

Source: San Mateo County Environmental Health Services Division
Telephone: 650-363-1921

SCH: School Property Evaluation Program
Standard Environmental Record Source: Other Records
Search Distance: Property

This category contains proposed and existing school sites that are being evaluated by DTSC for possible hazardous materials contamination. In some cases, these properties may be listed in the CalSites category depending on the level of threat to public health and safety or the environment they pose.

Date of Government Version: 01/30/2017
Number of Days to Update: 112
Last EDR Contact :05/02/2017

Source: Department of Toxic Substances Control
Telephone: 916-323-3400

SLIC: Statewide SLIC Cases (GEOTRACKER)

Standard Environmental Record Source: State and tribal leaking storage tank lists

Search Distance: 0.333 Mile

Cleanup Program Sites (CPS; also known as Site Cleanups [SC] and formerly known as Spills, Leaks, Investigations, and Cleanups [SLIC] sites) included in GeoTracker. GeoTracker is the Water Boards data management system for sites that impact, or have the potential to impact, water quality in California, with emphasis on groundwater.

Date of Government Version: 03/13/2017
Number of Days to Update: 49
Last EDR Contact :06/14/2017

Source: State Water Resources Control Board
Telephone: 866-480-1028

SLIC REG 1: Active Toxic Site Investigations

Standard Environmental Record Source: State and tribal leaking storage tank lists

The SLIC (Spills, Leaks, Investigations and Cleanup) program is designed to protect and restore water quality from spills, leaks, and similar discharges.

Date of Government Version: 04/03/2003
Number of Days to Update: 18
Last EDR Contact :08/01/2011

Source: California Regional Water Quality Control Board, North Coast Region (1)
Telephone: 707-576-2220

SLIC REG 2: Spills, Leaks, Investigation & Cleanup Cost Recovery Listing

Standard Environmental Record Source: State and tribal leaking storage tank lists

The SLIC (Spills, Leaks, Investigations and Cleanup) program is designed to protect and restore water quality from spills, leaks, and similar discharges.

Date of Government Version: 09/30/2004
Number of Days to Update: 30
Last EDR Contact :09/19/2011

Source: Regional Water Quality Control Board San Francisco Bay Region (2)
Telephone: 510-286-0457

SLIC REG 3: Spills, Leaks, Investigation & Cleanup Cost Recovery Listing

Standard Environmental Record Source: State and tribal leaking storage tank lists

The SLIC (Spills, Leaks, Investigations and Cleanup) program is designed to protect and restore water quality from spills, leaks, and similar discharges.

Date of Government Version: 05/18/2006
Number of Days to Update: 28
Last EDR Contact :07/18/2011

Source: California Regional Water Quality Control Board Central Coast Region (3)
Telephone: 805-549-3147

SLIC REG 4: Spills, Leaks, Investigation & Cleanup Cost Recovery Listing

Standard Environmental Record Source: State and tribal leaking storage tank lists

The SLIC (Spills, Leaks, Investigations and Cleanup) program is designed to protect and restore water quality from spills, leaks, and similar discharges.

Date of Government Version: 11/17/2004

Source: Region Water Quality Control Board Los Angeles Region (4)

Number of Days to Update: 47
Last EDR Contact :07/01/2011
Telephone: 213-576-6600

SLIC REG 5: Spills, Leaks, Investigation & Cleanup Cost Recovery Listing

Standard Environmental Record Source: State and tribal leaking storage tank lists

The SLIC (Spills, Leaks, Investigations and Cleanup) program is designed to protect and restore water quality from spills, leaks, and similar discharges.

Date of Government Version: 04/01/2005
Source: Regional Water Quality Control Board Central Valley Region (5)
Number of Days to Update: 16
Telephone: 916-464-3291
Last EDR Contact :09/12/2011

SLIC REG 6L: SLIC Sites

Standard Environmental Record Source: State and tribal leaking storage tank lists

The SLIC (Spills, Leaks, Investigations and Cleanup) program is designed to protect and restore water quality from spills, leaks, and similar discharges.

Date of Government Version: 09/07/2004
Source: California Regional Water Quality Control Board, Lahontan Region
Number of Days to Update: 35
Telephone: 530-542-5574
Last EDR Contact :08/15/2011

SLIC REG 6V: Spills, Leaks, Investigation & Cleanup Cost Recovery Listing

Standard Environmental Record Source: State and tribal leaking storage tank lists

The SLIC (Spills, Leaks, Investigations and Cleanup) program is designed to protect and restore water quality from spills, leaks, and similar discharges.

Date of Government Version: 05/24/2005
Source: Regional Water Quality Control Board, Victorville Branch
Number of Days to Update: 22
Telephone: 619-241-6583
Last EDR Contact :08/15/2011

SLIC REG 7: SLIC List

Standard Environmental Record Source: State and tribal leaking storage tank lists

The SLIC (Spills, Leaks, Investigations and Cleanup) program is designed to protect and restore water quality from spills, leaks, and similar discharges.

Date of Government Version: 11/24/2004
Source: California Regional Quality Control Board, Colorado River Basin Region
Number of Days to Update: 36
Telephone: 760-346-7491
Last EDR Contact :08/01/2011

SLIC REG 8: Spills, Leaks, Investigation & Cleanup Cost Recovery Listing

Standard Environmental Record Source: State and tribal leaking storage tank lists

The SLIC (Spills, Leaks, Investigations and Cleanup) program is designed to protect and restore water quality from spills, leaks, and similar discharges.

Date of Government Version: 04/03/2008
Source: California Region Water Quality Control Board Santa Ana Region (8)
Number of Days to Update: 11
Telephone: 951-782-3298
Last EDR Contact :09/12/2011

SLIC REG 9: Spills, Leaks, Investigation & Cleanup Cost Recovery Listing

Standard Environmental Record Source: State and tribal leaking storage tank lists

The SLIC (Spills, Leaks, Investigations and Cleanup) program is designed to protect and restore water quality from spills, leaks, and similar discharges.

Date of Government Version: 09/10/2007
Number of Days to Update: 17
Last EDR Contact :08/08/2011
Source: California Regional Water Quality Control Board San Diego Region (9)
Telephone: 858-467-2980

SOLANO CO. LUST: Leaking Underground Storage Tanks
Standard Environmental Record Source: State and tribal leaking storage tank lists
A listing of leaking underground storage tank sites located in Solano county.

Date of Government Version: 11/29/2016
Number of Days to Update: 1
Last EDR Contact :06/09/2017
Source: Solano County Department of Environmental Management
Telephone: 707-784-6770

SOLANO CO. UST: Underground Storage Tanks
Standard Environmental Record Source: State and tribal registered storage tank lists
Underground storage tank sites located in Solano county.

Date of Government Version: 03/15/2017
Number of Days to Update: 47
Last EDR Contact :06/09/2017
Source: Solano County Department of Environmental Management
Telephone: 707-784-6770

SONOMA CO. LUST: Leaking Underground Storage Tank Sites
Standard Environmental Record Source: State and tribal leaking storage tank lists
A listing of leaking underground storage tank sites located in Sonoma county.

Date of Government Version: 01/04/2017
Number of Days to Update: 55
Last EDR Contact :06/21/2017
Source: Department of Health Services
Telephone: 707-565-6565

SPILLS 90: SPILLS90 data from FirstSearch
Standard Environmental Record Source: Other Records
Search Distance: Property

Spills 90 includes those spill and release records available exclusively from FirstSearch databases. Typically, they may include chemical, oil and/or hazardous substance spills recorded after 1990. Duplicate records that are already included in EDR incident and release records are not included in Spills 90.

Date of Government Version: 06/06/2012
Number of Days to Update: 50
Last EDR Contact :01/03/2013
Source: FirstSearch
Telephone: Not Reported

SUTTER CO. UST: Underground Storage Tanks
Standard Environmental Record Source: State and tribal registered storage tank lists
Underground storage tank sites located in Sutter county.

Date of Government Version: 12/02/2016
Number of Days to Update: 35
Last EDR Contact :06/02/2017
Source: Sutter County Department of Agriculture
Telephone: 530-822-7500

SWEEPS UST: SWEEPS UST Listing
Standard Environmental Record Source: Other Records
Search Distance: Property

Statewide Environmental Evaluation and Planning System. This underground storage tank listing was updated and maintained by a company contacted by the SWRCB in the early 1990's. The listing is no longer updated or maintained. The local agency is the contact for more information on a site on the SWEEPS list.

Date of Government Version: 06/01/1994
Number of Days to Update: 35
Last EDR Contact :06/03/2005

Source: State Water Resources Control Board
Telephone: Not Reported

SWF/LF (SWIS): Solid Waste Information System

Standard Environmental Record Source: State and tribal landfill / solid waste disposal

Search Distance: 0.333 Mile

Active, Closed and Inactive Landfills.SWF/LF records typically contain an inventory of solid waste disposal facilities or landfills.These may be active or inactive facilities or open dumps that failed to meet RCRA Section 4004 criteriafor solid waste landfills or disposal sites.

Date of Government Version: 02/13/2017
Number of Days to Update: 76
Last EDR Contact :05/17/2017

Source: Department of Resources Recycling and Recovery
Telephone: 916-341-6320

SWRCY: Recycler Database

Standard Environmental Record Source: Other Records

Search Distance: 0.333 Mile

A listing of recycling facilities in California.

Date of Government Version: 03/13/2017
Number of Days to Update: 50
Last EDR Contact :06/14/2017

Source: Department of Conservation
Telephone: 916-323-3836

Sacramento Co. CS: Toxic Site Clean-Up List

Standard Environmental Record Source: State and tribal leaking storage tank lists

Search Distance: 0.333 Mile

List of sites where unauthorized releases of potentially hazardous materials have occurred.

Date of Government Version: 11/07/2016
Number of Days to Update: 56
Last EDR Contact :07/06/2017

Source: Sacramento County Environmental Management
Telephone: 916-875-8406

Sacramento Co. ML: Master Hazardous Materials Facility List

Standard Environmental Record Source: Other Records

Search Distance: Property

Any business that has hazardous materials on site - hazardous material storage sites, underground storage tanks, waste generators.

Date of Government Version: 11/08/2016
Number of Days to Update: 56
Last EDR Contact :07/06/2017

Source: Sacramento County Environmental Management
Telephone: 916-875-8406

San Bern. Co. Permit: Hazardous Material Permits

Standard Environmental Record Source: Other Records

Search Distance: Property

RECORD SOURCES AND CURRENCY

This listing includes underground storage tanks, medical waste handlers/generators, hazardous materials handlers, hazardous waste generators, and waste oil generators/handlers.

Date of Government Version: 12/09/2016
Number of Days to Update: 80
Last EDR Contact :05/08/2017

Source: San Bernardino County Fire Department Hazardous Materials Division
Telephone: 909-387-3041

San Mateo Co. BI: Business Inventory
Standard Environmental Record Source: Other Records
Search Distance: Property

List includes Hazardous Materials Business Plan, hazardous waste generators, and underground storage tanks.

Date of Government Version: 03/15/2017
Number of Days to Update: 33
Last EDR Contact :06/09/2017

Source: San Mateo County Environmental Health Services Division
Telephone: 650-363-1921

TORRANCE UST: City of Torrance Underground Storage Tank
Standard Environmental Record Source: State and tribal registered storage tank lists
Underground storage tank sites located in the city of Torrance.

Date of Government Version: 01/10/2017
Number of Days to Update: 110
Last EDR Contact :07/07/2017

Source: City of Torrance Fire Department
Telephone: 310-618-2973

TOXIC PITS: Toxic Pits Cleanup Act Sites
Standard Environmental Record Source: Other Records
Search Distance: 0.333 Mile

Toxic PITS Cleanup Act Sites. TOXIC PITS identifies sites suspected of containing hazardous substances where cleanup has not yet been completed.

Date of Government Version: 07/01/1995
Number of Days to Update: 27
Last EDR Contact :01/26/2009

Source: State Water Resources Control Board
Telephone: 916-227-4364

UIC: UIC Listing
Standard Environmental Record Source: Other Records
Search Distance: Property

A listing of wells identified as underground injection wells, in the California Oil and Gas Wells database.

Date of Government Version: 01/20/2017
Number of Days to Update: 50
Last EDR Contact :06/14/2017

Source: Deaprtment of Conservation
Telephone: 916-445-2408

UST: Active UST Facilities
Standard Environmental Record Source: State and tribal registered storage tank lists
Search Distance: Property

Active UST facilities gathered from the local regulatory agencies

Date of Government Version: 03/12/2017
Number of Days to Update: 57

Source: SWRCB
Telephone: 916-341-5851

Last EDR Contact :06/14/2017

UST MENDOCINO: Mendocino County UST Database
Standard Environmental Record Source: State and tribal registered storage tank lists
A listing of underground storage tank locations in Mendocino County.

Date of Government Version: 03/09/2017
Number of Days to Update: 67
Last EDR Contact :05/24/2017
Source: Department of Public Health
Telephone: 707-463-4466

UST SAN JOAQUIN: San Joaquin Co. UST
Standard Environmental Record Source: State and tribal registered storage tank lists
A listing of underground storage tank locations in San Joaquin county.

Date of Government Version: 03/21/2017
Number of Days to Update: 47
Last EDR Contact :06/16/2017
Source: Environmental Health Department
Telephone: Not Reported

VCP: Voluntary Cleanup Program Properties
Standard Environmental Record Source: State and tribal voluntary cleanup sites
Search Distance: 0.333 Mile

Contains low threat level properties with either confirmed or unconfirmed releases and the project proponents have request that DTSC oversee investigation and/or cleanup activities and have agreed to provide coverage for DTSC's costs.

Date of Government Version: 01/30/2017
Number of Days to Update: 112
Last EDR Contact :05/02/2017
Source: Department of Toxic Substances Control
Telephone: 916-323-3400

VENTURA CO. BWT: Business Plan, Hazardous Waste Producers, and Operating Underground Tanks
Standard Environmental Record Source: Other Records
Search Distance: Property

The BWT list indicates by site address whether the Environmental Health Division has Business Plan (B), Waste Producer (W), and/or Underground Tank (T) information.

Date of Government Version: 12/27/2016
Number of Days to Update: 103
Last EDR Contact :07/24/2017
Source: Ventura County Environmental Health Division
Telephone: 805-654-2813

VENTURA CO. LF: Inventory of Illegal Abandoned and Inactive Sites
Standard Environmental Record Source: State and tribal landfill / solid waste disposal
Ventura County Inventory of Closed, Illegal Abandoned, and Inactive Sites.

Date of Government Version: 12/01/2011
Number of Days to Update: 49
Last EDR Contact :06/29/2017
Source: Environmental Health Division
Telephone: 805-654-2813

VENTURA CO. LUST: Listing of Underground Tank Cleanup Sites
Standard Environmental Record Source: State and tribal leaking storage tank lists
Ventura County Underground Storage Tank Cleanup Sites (LUST).

Date of Government Version: 05/29/2008
Number of Days to Update: 37
Source: Environmental Health Division
Telephone: 805-654-2813

Last EDR Contact :05/15/2017

VENTURA CO. UST: Underground Tank Closed Sites List
Standard Environmental Record Source: State and tribal registered storage tank lists
Ventura County Operating Underground Storage Tank Sites (UST)/Underground Tank Closed Sites List.

Date of Government Version: 02/27/2017
Number of Days to Update: 49
Last EDR Contact :06/14/2017
Source: Environmental Health Division
Telephone: 805-654-2813

WDS: Waste Discharge System
Standard Environmental Record Source: Other Records
Search Distance: Property

Sites which have been issued waste discharge requirements.

Date of Government Version: 06/19/2007
Number of Days to Update: 9
Last EDR Contact :05/22/2017
Source: State Water Resources Control Board
Telephone: 916-341-5227

WIP: Well Investigation Program Case List
Standard Environmental Record Source: Other Records
Search Distance: Property

Well Investigation Program case in the San Gabriel and San Fernando Valley area.

Date of Government Version: 07/03/2009
Number of Days to Update: 13
Last EDR Contact :06/27/2017
Source: Los Angeles Water Quality Control Board
Telephone: 213-576-6726

WMUDS/SWAT: Waste Management Unit Database
Standard Environmental Record Source: Other Records
Search Distance: 0.333 Mile

Waste Management Unit Database System. WMUDS is used by the State Water Resources Control Board staff and the Regional Water Quality Control Boards for program tracking and inventory of waste management units. WMUDS is composed of the following databases: Facility Information, Scheduled Inspections Information, Waste Management Unit Information, SWAT Program Information, SWAT Report Summary Information, SWAT Report Summary Data, Chapter 15 (formerly Subchapter 15) Information, Chapter 15 Monitoring Parameters, TPCA Program Information, RCRA Program Information, Closure Information, and Interested Parties Information.

Date of Government Version: 04/01/2000
Number of Days to Update: 30
Last EDR Contact :05/05/2017
Source: State Water Resources Control Board
Telephone: 916-227-4448

YOLO CO. UST: Underground Storage Tank Comprehensive Facility Report
Standard Environmental Record Source: State and tribal registered storage tank lists
Underground storage tank sites located in Yolo county.

Date of Government Version: 03/31/2017
Number of Days to Update: 27
Last EDR Contact :06/29/2017
Source: Yolo County Department of Health
Telephone: 530-666-8646

2020 COR ACTION: 2020 Corrective Action Program List
Standard Environmental Record Source: Other Records
Search Distance: Property

The EPA has set ambitious goals for the RCRA Corrective Action program by creating the 2020 Corrective Action Universe. This RCRA cleanup baseline includes facilities expected to need corrective action. The 2020 universe contains a wide variety of sites. Some properties are heavily contaminated while others were contaminated but have since been cleaned up. Still others have not been fully investigated yet, and may require little or no remediation. Inclusion in the 2020 Universe does not necessarily imply failure on the part of a facility to meet its RCRA obligations.

Date of Government Version: 04/22/2013
Number of Days to Update: 6
Last EDR Contact :05/05/2017
Source: Environmental Protection Agency
Telephone: 703-308-4044

ABANDONED MINES: Abandoned Mines

Standard Environmental Record Source: Other Records

Search Distance: Property

An inventory of land and water impacted by past mining (primarily coal mining) is maintained by OSMRE to provide information needed to implement the Surface Mining Control and Reclamation Act of 1977 (SMCRA). The inventory contains information on the location, type, and extent of AML impacts, as well as, information on the cost associated with the reclamation of those problems. The inventory is based upon field surveys by State, Tribal, and OSMRE program officials. It is dynamic to the extent that it is modified as new problems are identified and existing problems are reclaimed.

Date of Government Version: 03/14/2017
Number of Days to Update: 21
Last EDR Contact :06/09/2017
Source: Department of Interior
Telephone: 202-208-2609

COAL ASH DOE: Steam-Electric Plant Operation Data

Standard Environmental Record Source: Other Records

Search Distance: 0.333 Mile

A listing of power plants that store ash in surface ponds.

Date of Government Version: 12/31/2005
Number of Days to Update: 76
Last EDR Contact :06/05/2017
Source: Department of Energy
Telephone: 202-586-8719

COAL ASH EPA: Coal Combustion Residues Surface Impoundments List

Standard Environmental Record Source: Other Records

Search Distance: 0.333 Mile

A listing of coal combustion residues surface impoundments with high hazard potential ratings.

Date of Government Version: 07/01/2014
Number of Days to Update: 40
Last EDR Contact :06/05/2017
Source: Environmental Protection Agency
Telephone: Not Reported

CONSENT: Superfund (CERCLA) Consent Decrees

Standard Environmental Record Source: Other Records

Search Distance: 0.333 Mile

Major legal settlements that establish responsibility and standards for cleanup at NPL (Superfund) sites. Released periodically by United States District Courts after settlement by parties to litigation matters.

Date of Government Version: 09/30/2016
Number of Days to Update: 77
Last EDR Contact :06/21/2017
Source: Department of Justice, Consent Decree Library
Telephone: Varies

CORRACTS: Corrective Action Report

Standard Environmental Record Source: Federal RCRA CORRACTS facilities list

Search Distance: 0.333 Mile

CORRACTS identifies hazardous waste handlers with RCRA corrective action activity.

Date of Government Version: 12/12/2016
Number of Days to Update: 44
Last EDR Contact :06/29/2017

Source: EPA
Telephone: 800-424-9346

DEBRIS REGION 9: Torres Martinez Reservation Illegal Dump Site Locations
Standard Environmental Record Source: Other Records
Search Distance: 0.333 Mile

A listing of illegal dump sites location on the Torres Martinez Indian Reservation located in eastern Riverside County and northern Imperial County, California.

Date of Government Version: 01/12/2009
Number of Days to Update: 137
Last EDR Contact :07/24/2017

Source: EPA, Region 9
Telephone: 415-947-4219

DOCKET HWC: Hazardous Waste Compliance Docket Listing
Standard Environmental Record Source: Other Records
Search Distance: Property

A complete list of the Federal Agency Hazardous Waste Compliance Docket Facilities.

Date of Government Version: 06/02/2016
Number of Days to Update: 91
Last EDR Contact :05/24/2017

Source: Environmental Protection Agency
Telephone: 202-564-0527

DOT OPS: Incident and Accident Data
Standard Environmental Record Source: Other Records
Search Distance: Property

Department of Transporation, Office of Pipeline Safety Incident and Accident data.

Date of Government Version: 07/31/2012
Number of Days to Update: 42
Last EDR Contact :05/02/2017

Source: Department of Transporation, Office of Pipeline Safety
Telephone: 202-366-4595

Delisted NPL: National Priority List Deletions
Standard Environmental Record Source: Other Records
Search Distance: 0.333 Mile

The National Oil and Hazardous Substances Pollution Contingency Plan (NCP) establishes the criteria that the EPA uses to delete sites from the NPL. In accordance with 40 CFR 300.425.(e), sites may be deleted from the NPL where no further response is appropriate.

Date of Government Version: 04/05/2017
Number of Days to Update: 21
Last EDR Contact :07/07/2017

Source: EPA
Telephone: Not Reported

ECHO: Enforcement & Compliance History Information
Standard Environmental Record Source: Other Records
Search Distance: Property

ECHO provides integrated compliance and enforcement information for about 800,000 regulated facilities nationwide.

Date of Government Version: 03/19/2017

Source: Environmental Protection Agency

Number of Days to Update: 52 Telephone: 202-564-2280
Last EDR Contact :06/07/2017

EPA WATCH LIST: EPA WATCH LIST
Standard Environmental Record Source: Other Records
Search Distance: Property

EPA maintains a "Watch List" to facilitate dialogue between EPA, state and local environmental agencies on enforcement matters relating to facilities with alleged violations identified as either significant or high priority. Being on the Watch List does not mean that the facility has actually violated the law only that an investigation by EPA or a state or local environmental agency has led those organizations to allege that an unproven violation has in fact occurred. Being on the Watch List does not represent a higher level of concern regarding the alleged violations that were detected, but instead indicates cases requiring additional dialogue between EPA, state and local agencies - primarily because of the length of time the alleged violation has gone unaddressed or unresolved.

Date of Government Version: 08/30/2013 Source: Environmental Protection Agency
Number of Days to Update: 88 Telephone: 617-520-3000
Last EDR Contact :05/08/2017

ERNS: Emergency Response Notification System
Standard Environmental Record Source: Federal ERNS list
Search Distance: Property

Emergency Response Notification System. ERNS records and stores information on reported releases of oil and hazardous substances.

Date of Government Version: 09/26/2016 Source: National Response Center, United States Coast Guard
Number of Days to Update: 43 Telephone: 202-267-2180
Last EDR Contact :06/28/2017

FEMA UST: Underground Storage Tank Listing
Standard Environmental Record Source: State and tribal registered storage tank lists
Search Distance: Property

A listing of all FEMA owned underground storage tanks.

Date of Government Version: 01/01/2010 Source: FEMA
Number of Days to Update: 55 Telephone: 202-646-5797
Last EDR Contact :07/14/2017

FINDS: Facility Index System/Facility Registry System
Standard Environmental Record Source: Other Records
Search Distance: Property

Facility Index System. FINDS contains both facility information and 'pointers' to other sources that contain more detail. EDR includes the following FINDS databases in this report: PCS (Permit Compliance System), AIRS (Aerometric Information Retrieval System), DOCKET (Enforcement Docket used to manage and track information on civil judicial enforcement cases for all environmental statutes), FURS (Federal Underground Injection Control), C-DOCKET (Criminal Docket System used to track criminal enforcement actions for all environmental statutes), FFIS (Federal Facilities Information System), STATE (State Environmental Laws and Statutes), and PADS (PCB Activity Data System).

Date of Government Version: 04/04/2017 Source: EPA
Number of Days to Update: 35 Telephone: Not Reported
Last EDR Contact :06/07/2017

FTTS: FIFRA/ TSCA Tracking System - FIFRA (Federal Insecticide, Fungicide, & Rodenticide Act)/TSCA (Toxic Substances Control Act)
Standard Environmental Record Source: Other Records
Search Distance: Property

FTTS tracks administrative cases and pesticide enforcement actions and compliance activities related to FIFRA, TSCA and EPCRA (Emergency Planning and Community Right-to-Know Act). To maintain currency, EDR contacts the Agency on a quarterly basis.

Date of Government Version: 04/09/2009
Number of Days to Update: 25
Last EDR Contact :05/19/2017

Source: EPA/Office of Prevention, Pesticides and Toxic Substances
Telephone: 202-566-1667

FTTS INSP: FIFRA/ TSCA Tracking System - FIFRA (Federal Insecticide, Fungicide, & Rodenticide Act)/TSCA (Toxic Substances Control Act)

Standard Environmental Record Source: Other Records

A listing of FIFRA/TSCA Tracking System (FTTS) inspections and enforcements.

Date of Government Version: 04/09/2009
Number of Days to Update: 25
Last EDR Contact :05/19/2017

Source: EPA
Telephone: 202-566-1667

FUDS: Formerly Used Defense Sites

Standard Environmental Record Source: Other Records

Search Distance: 0.333 Mile

The listing includes locations of Formerly Used Defense Sites properties where the US Army Corps of Engineers is actively working or will take necessary cleanup actions.

Date of Government Version: 01/31/2015
Number of Days to Update: 97
Last EDR Contact :02/24/2017

Source: U.S. Army Corps of Engineers
Telephone: 202-528-4285

FUELS PROGRAM: EPA Fuels Program Registered Listing

Standard Environmental Record Source: Other Records

Search Distance: Property

This listing includes facilities that are registered under the Part 80 (Code of Federal Regulations) EPA Fuels Programs. All companies now are required to submit new and updated registrations.

Date of Government Version: 02/22/2017
Number of Days to Update: 79
Last EDR Contact :05/24/2017

Source: EPA
Telephone: 800-385-6164

FUSRAP: Formerly Utilized Sites Remedial Action Program

Standard Environmental Record Source: Other Records

Search Distance: 0.333 Mile

DOE established the Formerly Utilized Sites Remedial Action Program (FUSRAP) in 1974 to remediate sites where radioactive contamination remained from Manhattan Project and early U.S. Atomic Energy Commission (AEC) operations.

Date of Government Version: 12/23/2016
Number of Days to Update: 52
Last EDR Contact :05/05/2017

Source: Department of Energy
Telephone: 202-586-3559

HIST FTTS: FIFRA/TSCA Tracking System Administrative Case Listing

Standard Environmental Record Source: Other Records

Search Distance: Property

RECORD SOURCES AND CURRENCY

A complete administrative case listing from the FIFRA/TSCA Tracking System (FTTS) for all ten EPA regions. The information was obtained from the National Compliance Database (NCDB). NCDB supports the implementation of FIFRA (Federal Insecticide, Fungicide, and Rodenticide Act) and TSCA (Toxic Substances Control Act). Some EPA regions are now closing out records. Because of that, and the fact that some EPA regions are not providing EPA Headquarters with updated records, it was decided to create a HIST FTTS database. It included records that may not be included in the newer FTTS database updates. This database is no longer updated.

Date of Government Version: 10/19/2006
Number of Days to Update: 40
Last EDR Contact :12/17/2007

Source: Environmental Protection Agency
Telephone: 202-564-2501

HMIRS: Hazardous Materials Information Reporting System
Standard Environmental Record Source: Other Records
Search Distance: Property

Hazardous Materials Incident Report System. HMIRS contains hazardous material spill incidents reported to DOT.

Date of Government Version: 12/28/2016
Number of Days to Update: 37
Last EDR Contact :06/28/2017

Source: U.S. Department of Transportation
Telephone: 202-366-4555

ICIS: Integrated Compliance Information System
Standard Environmental Record Source: Other Records
Search Distance: Property

The Integrated Compliance Information System (ICIS) supports the information needs of the national enforcement and compliance program as well as the unique needs of the National Pollutant Discharge Elimination System (NPDES) program.

Date of Government Version: 11/18/2016
Number of Days to Update: 79
Last EDR Contact :07/28/2017

Source: Environmental Protection Agency
Telephone: 202-564-2501

INDIAN LUST R1: Leaking Underground Storage Tanks on Indian Land
Standard Environmental Record Source: State and tribal leaking storage tank lists
Search Distance: 0.333 Mile

A listing of leaking underground storage tank locations on Indian Land.

Date of Government Version: 11/14/2016
Number of Days to Update: 99
Last EDR Contact :07/27/2017

Source: EPA Region 1
Telephone: 617-918-1313

INDIAN LUST R10: Leaking Underground Storage Tanks on Indian Land
Standard Environmental Record Source: State and tribal leaking storage tank lists
LUSTs on Indian land in Alaska, Idaho, Oregon and Washington.

Date of Government Version: 10/07/2016
Number of Days to Update: 99
Last EDR Contact :07/27/2017

Source: EPA Region 10
Telephone: 206-553-2857

INDIAN LUST R4: Leaking Underground Storage Tanks on Indian Land
Standard Environmental Record Source: State and tribal leaking storage tank lists
LUSTs on Indian land in Florida, Mississippi and North Carolina.

Date of Government Version: 10/14/2016
Number of Days to Update: 98

Source: EPA Region 4
Telephone: 404-562-8677

Last EDR Contact :07/28/2017

INDIAN LUST R5: Leaking Underground Storage Tanks on Indian Land
Standard Environmental Record Source: State and tribal leaking storage tank lists
Leaking underground storage tanks located on Indian Land in Michigan, Minnesota and Wisconsin.

Date of Government Version: 11/14/2016 Source: EPA, Region 5
Number of Days to Update: 99 Telephone: 312-886-7439
Last EDR Contact :07/27/2017

INDIAN LUST R6: Leaking Underground Storage Tanks on Indian Land
Standard Environmental Record Source: State and tribal leaking storage tank lists
LUSTs on Indian land in New Mexico and Oklahoma.

Date of Government Version: 10/01/2016 Source: EPA Region 6
Number of Days to Update: 99 Telephone: 214-665-6597
Last EDR Contact :07/27/2017

INDIAN LUST R7: Leaking Underground Storage Tanks on Indian Land
Standard Environmental Record Source: State and tribal leaking storage tank lists
LUSTs on Indian land in Iowa, Kansas, and Nebraska

Date of Government Version: 09/01/2016 Source: EPA Region 7
Number of Days to Update: 99 Telephone: 913-551-7003
Last EDR Contact :07/27/2017

INDIAN LUST R8: Leaking Underground Storage Tanks on Indian Land
Standard Environmental Record Source: State and tribal leaking storage tank lists
LUSTs on Indian land in Colorado, Montana, North Dakota, South Dakota, Utah and Wyoming.

Date of Government Version: 10/17/2016 Source: EPA Region 8
Number of Days to Update: 99 Telephone: 303-312-6271
Last EDR Contact :07/27/2017

INDIAN LUST R9: Leaking Underground Storage Tanks on Indian Land
Standard Environmental Record Source: State and tribal leaking storage tank lists
LUSTs on Indian land in Arizona, California, New Mexico and Nevada

Date of Government Version: 10/06/2016 Source: Environmental Protection Agency
Number of Days to Update: 99 Telephone: 415-972-3372
Last EDR Contact :07/27/2017

INDIAN ODI: Report on the Status of Open Dumps on Indian Lands
Standard Environmental Record Source: Other Records
Search Distance: 0.333 Mile

Location of open dumps on Indian land.

Date of Government Version: 12/31/1998 Source: Environmental Protection Agency
Number of Days to Update: 52 Telephone: 703-308-8245
Last EDR Contact :05/01/2017

INDIAN UST R1: Underground Storage Tanks on Indian Land
Standard Environmental Record Source: State and tribal registered storage tank lists

RECORD SOURCES AND CURRENCY

Search Distance: Property

The Indian Underground Storage Tank (UST) database provides information about underground storage tanks on Indian land in EPA Region 1 (Connecticut, Maine, Massachusetts, New Hampshire, Rhode Island, Vermont and ten Tribal Nations).

Date of Government Version: 11/14/2016 Source: EPA, Region 1
Number of Days to Update: 99 Telephone: 617-918-1313
Last EDR Contact :07/27/2017

INDIAN UST R10: Underground Storage Tanks on Indian Land

Standard Environmental Record Source: State and tribal registered storage tank lists

The Indian Underground Storage Tank (UST) database provides information about underground storage tanks on Indian land in EPA Region 10 (Alaska, Idaho, Oregon, Washington, and Tribal Nations).

Date of Government Version: 10/07/2016 Source: EPA Region 10
Number of Days to Update: 99 Telephone: 206-553-2857
Last EDR Contact :07/27/2017

INDIAN UST R4: Underground Storage Tanks on Indian Land

Standard Environmental Record Source: State and tribal registered storage tank lists

The Indian Underground Storage Tank (UST) database provides information about underground storage tanks on Indian land in EPA Region 4 (Alabama, Florida, Georgia, Kentucky, Mississippi, North Carolina, South Carolina, Tennessee and Tribal Nations)

Date of Government Version: 10/14/2016 Source: EPA Region 4
Number of Days to Update: 98 Telephone: 404-562-9424
Last EDR Contact :07/28/2017

INDIAN UST R5: Underground Storage Tanks on Indian Land

Standard Environmental Record Source: State and tribal registered storage tank lists

The Indian Underground Storage Tank (UST) database provides information about underground storage tanks on Indian land in EPA Region 5 (Michigan, Minnesota and Wisconsin and Tribal Nations).

Date of Government Version: 01/14/2017 Source: EPA Region 5
Number of Days to Update: 99 Telephone: 312-886-6136
Last EDR Contact :07/27/2017

INDIAN UST R6: Underground Storage Tanks on Indian Land

Standard Environmental Record Source: State and tribal registered storage tank lists

The Indian Underground Storage Tank (UST) database provides information about underground storage tanks on Indian land in EPA Region 6 (Louisiana, Arkansas, Oklahoma, New Mexico, Texas and 65 Tribes).

Date of Government Version: 10/01/2016 Source: EPA Region 6
Number of Days to Update: 99 Telephone: 214-665-7591
Last EDR Contact :07/27/2017

INDIAN UST R7: Underground Storage Tanks on Indian Land

Standard Environmental Record Source: State and tribal registered storage tank lists

The Indian Underground Storage Tank (UST) database provides information about underground storage tanks on Indian land in EPA Region 7 (Iowa, Kansas, Missouri, Nebraska, and 9 Tribal Nations).

Date of Government Version: 09/01/2016 Source: EPA Region 7
Number of Days to Update: 99 Telephone: 913-551-7003
Last EDR Contact :07/27/2017

INDIAN UST R8: Underground Storage Tanks on Indian Land

Standard Environmental Record Source: State and tribal registered storage tank lists

The Indian Underground Storage Tank (UST) database provides information about underground storage tanks on Indian land in EPA Region 8 (Colorado, Montana, North Dakota, South Dakota, Utah, Wyoming and 27 Tribal Nations).

Date of Government Version: 10/17/2016 Source: EPA Region 8
Number of Days to Update: 99 Telephone: 303-312-6137
Last EDR Contact :07/27/2017

INDIAN UST R9: Underground Storage Tanks on Indian Land

Standard Environmental Record Source: State and tribal registered storage tank lists

The Indian Underground Storage Tank (UST) database provides information about underground storage tanks on Indian land in EPA Region 9 (Arizona, California, Hawaii, Nevada, the Pacific Islands, and Tribal Nations).

Date of Government Version: 10/06/2016 Source: EPA Region 9
Number of Days to Update: 99 Telephone: 415-972-3368
Last EDR Contact :07/27/2017

INDIAN VCP R1: Voluntary Cleanup Priority Listing

Standard Environmental Record Source: State and tribal voluntary cleanup sites
Search Distance: 0.333 Mile

A listing of voluntary cleanup priority sites located on Indian Land located in Region 1.

Date of Government Version: 07/27/2015 Source: EPA, Region 1
Number of Days to Update: 142 Telephone: 617-918-1102
Last EDR Contact :06/27/2017

INDIAN VCP R7: Voluntary Cleanup Priority Lisitng

Standard Environmental Record Source: State and tribal voluntary cleanup sites

A listing of voluntary cleanup priority sites located on Indian Land located in Region 7.

Date of Government Version: 03/20/2008 Source: EPA, Region 7
Number of Days to Update: 27 Telephone: 913-551-7365
Last EDR Contact :04/20/2009

LEAD SMELTER 1: Lead Smelter Sites

Standard Environmental Record Source: Other Records
Search Distance: Property

A listing of former lead smelter site locations.

Date of Government Version: 12/05/2016 Source: Environmental Protection Agency
Number of Days to Update: 36 Telephone: 703-603-8787
Last EDR Contact :07/07/2017

LEAD SMELTER 2: Lead Smelter Sites

Standard Environmental Record Source: Other Records

A list of several hundred sites in the U.S. where secondary lead smelting was done from 1931and 1964. These sites may pose a threat to public health through ingestion or inhalation of contaminated soil or dust

Date of Government Version: 04/05/2001 Source: American Journal of Public Health
Number of Days to Update: 36 Telephone: 703-305-6451
Last EDR Contact :12/02/2009

LIENS 2: CERCLA Lien Information

Standard Environmental Record Source: Other Records

Search Distance: Property

A Federal CERCLA ('Superfund') lien can exist by operation of law at any site or property at which EPA has spent Superfund monies. These monies are spent to investigate and address releases and threatened releases of contamination. CERCLIS provides information as to the identity of these sites and properties.

Date of Government Version: 02/18/2014
Number of Days to Update: 37
Last EDR Contact :07/26/2017

Source: Environmental Protection Agency
Telephone: 202-564-6023

LUCIS: Land Use Control Information System

Standard Environmental Record Source: Federal institutional controls / engineering controls registries

Search Distance: 0.333 Mile

LUCIS contains records of land use control information pertaining to the former Navy Base Realignment and Closure properties.

Date of Government Version: 12/28/2016
Number of Days to Update: 93
Last EDR Contact :05/15/2017

Source: Department of the Navy
Telephone: 843-820-7326

MLTS: Material Licensing Tracking System

Standard Environmental Record Source: Other Records

Search Distance: Property

MLTS is maintained by the Nuclear Regulatory Commission and contains a list of approximately 8,100 sites which possess or use radioactive materials and which are subject to NRC licensing requirements. To maintain currency, EDR contacts the Agency on a quarterly basis.

Date of Government Version: 08/30/2016
Number of Days to Update: 43
Last EDR Contact :05/08/2017

Source: Nuclear Regulatory Commission
Telephone: 301-415-7169

NPL: National Priority List

Standard Environmental Record Source: Federal NPL site list

Search Distance: 0.333 Mile

National Priorities List (Superfund). The NPL is a subset of CERCLIS and identifies over 1,200 sites for priority cleanup under the Superfund Program. NPL sites may encompass relatively large areas. As such, EDR provides polygon coverage for over 1,000 NPL site boundaries produced by EPA's Environmental Photographic Interpretation Center (EPIC) and regional EPA offices.

Date of Government Version: 04/05/2017
Number of Days to Update: 21
Last EDR Contact :07/07/2017

Source: EPA
Telephone: Not Reported

NPL Site Boundaries

Sources:

EPA"s Environmental Photographic Interpretation Center (EPIC)
Telephone: 202-566-0690

EPA Region 1
Telephone: 617-918-1102

EPA Region 2
Telephone: 212-637-4293

EPA Region 3
Telephone: 215-814-5418

EPA Region 4
Telephone: 404-562-8681

EPA Region 5
Telephone: 312-353-1063

EPA Region 6
Telephone: 214-655-6659

EPA Region 7
Telephone: 913-551-7247

EPA Region 8
Telephone: 303-312-6118

EPA Region 9
Telephone: 415-947-4579

EPA Region 10
Telephone: 206-553-4479

NPL LIENS: Federal Superfund Liens

Standard Environmental Record Source: Federal NPL site list

Search Distance: Property

Federal Superfund Liens. Under the authority granted the USEPA by CERCLA of 1980, the USEPA has the authority to file liens against real property in order to recover remedial action expenditures or when the property owner received notification of potential liability. USEPA compiles a listing of filed notices of Superfund Liens.

Date of Government Version: 10/15/1991
Number of Days to Update: 56
Last EDR Contact :08/15/2011

Source: EPA
Telephone: 202-564-4267

ODI: Open Dump Inventory

Standard Environmental Record Source: Other Records

Search Distance: 0.333 Mile

An open dump is defined as a disposal facility that does not comply with one or more of the Part 257 or Part 258 Subtitle D Criteria.

Date of Government Version: 06/30/1985
Number of Days to Update: 39
Last EDR Contact :06/09/2004

Source: Environmental Protection Agency
Telephone: 800-424-9346

PADS: PCB Activity Database System

Standard Environmental Record Source: Other Records

Search Distance: Property

PCB Activity Database. PADS Identifies generators, transporters, commercial storers and/or brokers and disposers of PCB's who are required to notify the EPA of such activities.

Date of Government Version: 01/20/2016
Number of Days to Update: 127
Last EDR Contact :04/10/2017

Source: EPA
Telephone: 202-566-0500

PCB TRANSFORMER: PCB Transformer Registration Database

Standard Environmental Record Source: Other Records

Search Distance: Property

The database of PCB transformer registrations that includes all PCB registration submittals.

Date of Government Version: 02/01/2011
Number of Days to Update: 83

Source: Environmental Protection Agency
Telephone: 202-566-0517

Last EDR Contact :07/28/2017

Proposed NPL: Proposed National Priority List Sites

Standard Environmental Record Source: Federal NPL site list

Search Distance: 0.333 Mile

A site that has been proposed for listing on the NationalPriorities List through the issuance of a proposed rule in the Federal Register.EPA then accepts public comments on the site, responds to the comments,and places on the NPL those sites that continue to meet therequirements for listing.

Date of Government Version: 04/05/2017 Source: EPA

Number of Days to Update: 21 Telephone: Not Reported

Last EDR Contact :07/07/2017

RAATS: RCRA Administrative Action Tracking System

Standard Environmental Record Source: Other Records

Search Distance: Property

RCRA Administration Action Tracking System. RAATS contains records based on enforcement actions issued under RCRA pertaining to major violators and includes administrative and civil actions brought by the EPA. For administration actions after September 30, 1995, data entry in the RAATS database was discontinued. EPA will retain a copy of the database for historical records. It was necessary to terminate RAATS because a decrease in agency resources made it impossible to continue to update the information contained in the database.

Date of Government Version: 04/17/1995 Source: EPA

Number of Days to Update: 35 Telephone: 202-564-4104

Last EDR Contact :06/02/2008

RADINFO: Radiation Information Database

Standard Environmental Record Source: Other Records

Search Distance: Property

The Radiation Information Database (RADINFO) contains information about facilities that are regulated by U.S. Environmental Protection Agency (EPA) regulations for radiation and radioactivity.

Date of Government Version: 01/04/2017 Source: Environmental Protection Agency

Number of Days to Update: 35 Telephone: 202-343-9775

Last EDR Contact :07/12/2017

RCRA NonGen / NLR: RCRA - Non Generators / No Longer Regulated

Standard Environmental Record Source: Other Records

Search Distance: Property

RCRAInfo is EPA's comprehensive information system, providing access to data supporting the Resource Conservation and Recovery Act (RCRA) of 1976 and the Hazardous and Solid Waste Amendments (HSWA) of 1984. The database includes selective information on sites which generate, transport, store, treat and/or dispose of hazardous waste as defined by the Resource Conservation and Recovery Act (RCRA). Non-Generators do not presently generate hazardous waste.

Date of Government Version: 12/12/2016 Source: Environmental Protection Agency

Number of Days to Update: 44 Telephone: 703-308-8895

Last EDR Contact :06/29/2017

RCRA-CESQG: RCRA - Conditionally Exempt Small Quantity Generators

Standard Environmental Record Source: Federal RCRA generators list

Search Distance: Property

RECORD SOURCES AND CURRENCY

RCRAInfo is EPA's comprehensive information system, providing access to data supporting the Resource Conservation and Recovery Act (RCRA) of 1976 and the Hazardous and Solid Waste Amendments (HSWA) of 1984. The database includes selective information on sites which generate, transport, store, treat and/or dispose of hazardous waste as defined by the Resource Conservation and Recovery Act (RCRA). Conditionally exempt small quantity generators (CESQGs) generate less than 100 kg of hazardous waste, or less than 1 kg of acutely hazardous waste per month.

Date of Government Version: 12/12/2016 Source: Environmental Protection Agency
Number of Days to Update: 44 Telephone: 703-308-8895
Last EDR Contact :06/29/2017

RCRA-LQG: RCRA - Large Quantity Generators

Standard Environmental Record Source: Federal RCRA generators list

Search Distance: Property

RCRAInfo is EPA's comprehensive information system, providing access to data supporting the Resource Conservation and Recovery Act (RCRA) of 1976 and the Hazardous and Solid Waste Amendments (HSWA) of 1984. The database includes selective information on sites which generate, transport, store, treat and/or dispose of hazardous waste as defined by the Resource Conservation and Recovery Act (RCRA). Large quantity generators (LQGs) generate over 1,000 kilograms (kg) of hazardous waste, or over 1 kg of acutely hazardous waste per month.

Date of Government Version: 12/12/2016 Source: Environmental Protection Agency
Number of Days to Update: 44 Telephone: 703-308-8895
Last EDR Contact :06/29/2017

RCRA-SQG: RCRA - Small Quantity Generators

Standard Environmental Record Source: Federal RCRA generators list

Search Distance: Property

RCRAInfo is EPA's comprehensive information system, providing access to data supporting the Resource Conservation and Recovery Act (RCRA) of 1976 and the Hazardous and Solid Waste Amendments (HSWA) of 1984. The database includes selective information on sites which generate, transport, store, treat and/or dispose of hazardous waste as defined by the Resource Conservation and Recovery Act (RCRA). Small quantity generators (SQGs) generate between 100 kg and 1,000 kg of hazardous waste per month.

Date of Government Version: 12/12/2016 Source: Environmental Protection Agency
Number of Days to Update: 44 Telephone: 703-308-8895
Last EDR Contact :06/29/2017

RCRA-TSDF: RCRA - Treatment, Storage and Disposal

Standard Environmental Record Source: Federal RCRA TSD facilities list

Search Distance: 0.333 Mile

RCRAInfo is EPA's comprehensive information system, providing access to data supporting the Resource Conservation and Recovery Act (RCRA) of 1976 and the Hazardous and Solid Waste Amendments (HSWA) of 1984. The database includes selective information on sites which generate, transport, store, treat and/or dispose of hazardous waste as defined by the Resource Conservation and Recovery Act (RCRA). Transporters are individuals or entities that move hazardous waste from the generator offsite to a facility that can recycle, treat, store, or dispose of the waste. TSDFs treat, store, or dispose of the waste.

Date of Government Version: 12/12/2016 Source: Environmental Protection Agency
Number of Days to Update: 44 Telephone: 703-308-8895
Last EDR Contact :06/29/2017

ROD: Records Of Decision

Standard Environmental Record Source: Other Records

Search Distance: 0.333 Mile

Record of Decision. ROD documents mandate a permanent remedy at an NPL (Superfund) site containing technical and health information to aid in the cleanup.

Date of Government Version: 11/25/2013 Source: EPA

Number of Days to Update: 74 Telephone: 703-416-0223
Last EDR Contact :06/09/2017

SCRD DRYCLEANERS: State Coalition for Remediation of Drycleaners Listing
Standard Environmental Record Source: Other Records
Search Distance: 0.333 Mile

The State Coalition for Remediation of Drycleaners was established in 1998, with support from the U.S. EPA Office of Superfund Remediation and Technology Innovation. It is comprised of representatives of states with established drycleaner remediation programs. Currently the member states are Alabama, Connecticut, Florida, Illinois, Kansas, Minnesota, Missouri, North Carolina, Oregon, South Carolina, Tennessee, Texas, and Wisconsin.

Date of Government Version: 01/01/2017 Source: Environmental Protection Agency
Number of Days to Update: 63 Telephone: 615-532-8599
Last EDR Contact :05/19/2017

SEMS: Superfund Enterprise Management System
Standard Environmental Record Source: Federal CERCLIS list
Search Distance: 0.333 Mile

SEMS (Superfund Enterprise Management System) tracks hazardous waste sites, potentially hazardous waste sites, and remedial activities performed in support of EPA's Superfund Program across the United States. The list was formerly know as CERCLIS, renamed to SEMS by the EPA in 2015. The list contains data on potentially hazardous waste sites that have been reported to the USEPA by states, municipalities, private companies and private persons, pursuant to Section 103 of the Comprehensive Environmental Response, Compensation, and Liability Act (CERCLA). This dataset also contains sites which are either proposed to or on the National Priorities List (NPL) and the sites which are in the screening and assessment phase for possible inclusion on the NPL.

Date of Government Version: 02/07/2017 Source: EPA
Number of Days to Update: 16 Telephone: 800-424-9346
Last EDR Contact :07/21/2017

SEMS-ARCHIVE: Superfund Enterprise Management System Archive
Standard Environmental Record Source: Other Records
Search Distance: 0.333 Mile

SEMS-ARCHIVE (Superfund Enterprise Management System Archive) tracks sites that have no further interest under the Federal Superfund Program based on available information. The list was formerly known as the CERCLIS-NFRAP, renamed to SEMS ARCHIVE by the EPA in 2015. EPA may perform a minimal level of assessment work at a site while it is archived if site conditions change and/or new information becomes available. Archived sites have been removed and archived from the inventory of SEMS sites. Archived status indicates that, to the best of EPA's knowledge, assessment at a site has been completed and that EPA has determined no further steps will be taken to list the site on the National Priorities List (NPL), unless information indicates this decision was not appropriate or other considerations require a recommendation for listing at a later time. The decision does not necessarily mean that there is no hazard associated with a given site; it only means that. based upon available information, the location is not judged to be potential NPL site.

Date of Government Version: 02/07/2017 Source: EPA
Number of Days to Update: 16 Telephone: 800-424-9346
Last EDR Contact :07/28/2017

SSTS: Section 7 Tracking Systems
Standard Environmental Record Source: Other Records
Search Distance: Property

Section 7 of the Federal Insecticide, Fungicide and Rodenticide Act, as amended (92 Stat. 829) requires all registered pesticide-producing establishments to submit a report to the Environmental Protection Agency by March 1st each year. Each establishment must report the types and amounts of pesticides, active ingredients and devices being produced, and those having been produced and sold or distributed in the past year.

Date of Government Version: 12/31/2009 Source: EPA
Number of Days to Update: 77 Telephone: 202-564-4203

Last EDR Contact :07/28/2017

TRIS: Toxic Chemical Release Inventory System

Standard Environmental Record Source: Other Records

Search Distance: Property

Toxic Release Inventory System. TRIS identifies facilities which release toxic chemicals to the air, water and land in reportable quantities under SARA Title III Section 313.

Date of Government Version: 12/31/2014 Source: EPA

Number of Days to Update: 133 Telephone: 202-566-0250

Last EDR Contact :05/26/2017

TSCA: Toxic Substances Control Act

Standard Environmental Record Source: Other Records

Search Distance: Property

Toxic Substances Control Act. TSCA identifies manufacturers and importers of chemical substances included on the TSCA Chemical Substance Inventory list. It includes data on the production volume of these substances by plant site.

Date of Government Version: 12/31/2012 Source: EPA

Number of Days to Update: 14 Telephone: 202-260-5521

Last EDR Contact :06/21/2017

UMTRA: Uranium Mill Tailings Sites

Standard Environmental Record Source: Other Records

Search Distance: 0.333 Mile

Uranium ore was mined by private companies for federal government use in national defense programs. When the mills shut down, large piles of the sand-like material (mill tailings) remain after uranium has been extracted from the ore. Levels of human exposure to radioactive materials from the piles are low; however, in some cases tailings were used as construction materials before the potential health hazards of the tailings were recognized.

Date of Government Version: 09/14/2010 Source: Department of Energy

Number of Days to Update: 146 Telephone: 505-845-0011

Last EDR Contact :05/22/2017

US AIRS (AFS): Aerometric Information Retrieval System Facility Subsystem (AFS)

Standard Environmental Record Source: Other Records

Search Distance: Property

The database is a sub-system of Aerometric Information Retrieval System (AIRS). AFS contains compliance data on air pollution point sources regulated by the U.S. EPA and/or state and local air regulatory agencies. This information comes from source reports by various stationary sources of air pollution, such as electric power plants, steel mills, factories, and universities, and provides information about the air pollutants they produce. Action, air program, air program pollutant, and general level plant data. It is used to track emissions and compliance data from industrial plants.

Date of Government Version: 10/12/2016 Source: EPA

Number of Days to Update: 100 Telephone: 202-564-2496

Last EDR Contact :06/21/2017

US AIRS MINOR: Air Facility System Data

Standard Environmental Record Source: Other Records

A listing of minor source facilities.

Date of Government Version: 10/12/2016 Source: EPA

Number of Days to Update: 100 Telephone: 202-564-2496

Last EDR Contact :06/21/2017

US BROWNFIELDS: A Listing of Brownfields Sites

Standard Environmental Record Source: Other Records

Search Distance: 0.333 Mile

Brownfields are real property, the expansion, redevelopment, or reuse of which may be complicated by the presence or potential presence of a hazardous substance, pollutant, or contaminant. Cleaning up and reinvesting in these properties takes development pressures off of undeveloped, open land, and both improves and protects the environment. Assessment, Cleanup and Redevelopment Exchange System (ACRES) stores information reported by EPA Brownfields grant recipients on brownfields properties assessed or cleaned up with grant funding as well as information on Targeted Brownfields Assessments performed by EPA Regions. A listing of ACRES Brownfield sites is obtained from Cleanups in My Community. Cleanups in My Community provides information on Brownfields properties for which information is reported back to EPA, as well as areas served by Brownfields grant programs.

Date of Government Version: 03/02/2017 Source: Environmental Protection Agency

Number of Days to Update: 36 Telephone: 202-566-2777

Last EDR Contact :06/20/2017

US CDL: Clandestine Drug Labs

Standard Environmental Record Source: Other Records

Search Distance: Property

A listing of clandestine drug lab locations. The U.S. Department of Justice ("the Department") provides this web site as a public service. It contains addresses of some locations where law enforcement agencies reported they found chemicals or other items that indicated the presence of either clandestine drug laboratories or dumpsites. In most cases, the source of the entries is not the Department, and the Department has not verified the entry and does not guarantee its accuracy. Members of the public must verify the accuracy of all entries by, for example, contacting local law enforcement and local health departments.

Date of Government Version: 02/09/2017 Source: Drug Enforcement Administration

Number of Days to Update: 93 Telephone: 202-307-1000

Last EDR Contact :05/31/2017

US ENG CONTROLS: Engineering Controls Sites List

Standard Environmental Record Source: Federal institutional controls / engineering controls registries

Search Distance: Property

A listing of sites with engineering controls in place. Engineering controls include various forms of caps, building foundations, liners, and treatment methods to create pathway elimination for regulated substances to enter environmental media or effect human health.

Date of Government Version: 02/13/2017 Source: Environmental Protection Agency

Number of Days to Update: 101 Telephone: 703-603-0695

Last EDR Contact :05/31/2017

US FIN ASSUR: Financial Assurance Information

Standard Environmental Record Source: Other Records

Search Distance: Property

All owners and operators of facilities that treat, store, or dispose of hazardous waste are required to provide proof that they will have sufficient funds to pay for the clean up, closure, and post-closure care of their facilities.

Date of Government Version: 02/13/2017 Source: Environmental Protection Agency

Number of Days to Update: 86 Telephone: 202-566-1917

Last EDR Contact :05/17/2017

US HIST CDL: National Clandestine Laboratory Register

Standard Environmental Record Source: Other Records

Search Distance: Property

A listing of clandestine drug lab locations that have been removed from the DEAs National Clandestine Laboratory Register.

Date of Government Version: 02/09/2017
Number of Days to Update: 93
Last EDR Contact :02/28/2017

Source: Drug Enforcement Administration
Telephone: 202-307-1000

US INST CONTROL: Sites with Institutional Controls

Standard Environmental Record Source: Federal institutional controls / engineering controls registries

Search Distance: Property

A listing of sites with institutional controls in place. Institutional controls include administrative measures, such as groundwater use restrictions, construction restrictions, property use restrictions, and post remediation care requirements intended to prevent exposure to contaminants remaining on site. Deed restrictions are generally required as part of the institutional controls.

Date of Government Version: 02/13/2017
Number of Days to Update: 101
Last EDR Contact :05/31/2017

Source: Environmental Protection Agency
Telephone: 703-603-0695

US MINES: Mines Master Index File

Standard Environmental Record Source: Other Records

Search Distance: Property

Contains all mine identification numbers issued for mines active or opened since 1971. The data also includes violation information.

Date of Government Version: 02/08/2017
Number of Days to Update: 38
Last EDR Contact :05/31/2017

Source: Department of Labor, Mine Safety and Health Administration
Telephone: 303-231-5959

US MINES 2: Ferrous and Nonferrous Metal Mines Database Listing

Standard Environmental Record Source: Other Records

This map layer includes ferrous (ferrous metal mines are facilities that extract ferrous metals, such as iron ore or molybdenum) and nonferrous (Nonferrous metal mines are facilities that extract nonferrous metals, such as gold, silver, copper, zinc, and lead) metal mines in the United States.

Date of Government Version: 12/05/2005
Number of Days to Update: 49
Last EDR Contact :05/31/2017

Source: USGS
Telephone: 703-648-7709

US MINES 3: Active Mines & Mineral Plants Database Listing

Standard Environmental Record Source: Other Records

Active Mines and Mineral Processing Plant operations for commodities monitored by the Minerals Information Team of the USGS.

Date of Government Version: 04/14/2011
Number of Days to Update: 97
Last EDR Contact :06/02/2017

Source: USGS
Telephone: 703-648-7709

AOCONCERN: San Gabriel Valley Areas of Concern

Standard Environmental Record Source: Other Records

Search Distance: 0.333 Mile

San Gabriel Valley areas where VOC contamination is at or above the MCL as designated by region 9 EPA office.

Date of Government Version: 03/30/2009
Number of Days to Update: 206

Source: EPA Region 9
Telephone: 415-972-3178

RECORD SOURCES AND CURRENCY

Last EDR Contact :06/16/2017

DOD: Department of Defense Sites

Standard Environmental Record Source: Other Records

Search Distance: 0.333 Mile

This data set consists of federally owned or administered lands, administered by the Department of Defense, that have any area equal to or greater than 640 acres of the United States, Puerto Rico, and the U.S. Virgin Islands.

Date of Government Version: 12/31/2005 Source: USGS

Number of Days to Update: 62 Telephone: 888-275-8747

Last EDR Contact :07/12/2017

INDIAN RESERV: Indian Reservations

Standard Environmental Record Source: Other Records

Search Distance: Property

This map layer portrays Indian administered lands of the United States that have any area equal to or greater than 640 acres.

Date of Government Version: 12/31/2014 Source: USGS

Number of Days to Update: N/A Telephone: 202-208-3710

Last EDR Contact :07/11/2017

PWS: Public Water System Data

Standard Environmental Record Source: Other Records

Search Distance: Property

This Safe Drinking Water Information System (SDWIS) file contains public water systems name and address, population served and the primary source of water

Date of Government Version: 12/17/2013 Source: EPA

Number of Days to Update: 279 Telephone: Not Reported

Last EDR Contact :05/29/2017

RECORD SOURCES AND CURRENCY

HISTORICAL USE RECORDS

RGA LF: Recovered Government Archive Solid Waste Facilities List

Standard Environmental Record Source: Exclusive Recovered Govt. Archives

Search Distance: Property

The EDR Recovered Government Archive Landfill database provides a list of landfills derived from historical databases and includes many records that no longer appear in current government lists. Compiled from Records formerly available from the Department of Resources Recycling and Recovery in California.

Date of Government Version: Not Reported
Number of Days to Update: 196
Last EDR Contact :06/01/2012

Source: Department of Resources Recycling and Recovery
Telephone: Not Reported

RGA LUST: Recovered Government Archive Leaking Underground Storage Tank

Standard Environmental Record Source: Exclusive Recovered Govt. Archives

Search Distance: Property

The EDR Recovered Government Archive Leaking Underground Storage Tank database provides a list of LUST incidents derived from historical databases and includes many records that no longer appear in current government lists. Compiled from Records formerly available from the State Water Resources Control Board in California.

Date of Government Version: Not Reported
Number of Days to Update: 182
Last EDR Contact :06/01/2012

Source: State Water Resources Control Board
Telephone: Not Reported

EDR Hist Auto: EDR Exclusive Historic Gas Stations

Standard Environmental Record Source: Historical Gas Stations

Search Distance: 0.125 Mile

EDR has searched selected national collections of business directories and has collected listings of potential gas station/filling station/service station sites that were available to EDR researchers. EDR's review was limited to those categories of sources that might, in EDR's opinion, include gas station/filling station/service station establishments. The categories reviewed included, but were not limited to gas, gas station, gasoline station, filling station, auto, automobile repair, auto service station, service station, etc. This database falls within a category of information EDR classifies as "High Risk Historical Records", or HRHR. EDR's HRHR effort presents unique and sometimes proprietary data about past sites and operations that typically create environmental concerns, but may not show up in current government records searches.

Date of Government Version: 02/20/2007
Number of Days to Update: 42
Last EDR Contact :02/21/2007

Source: EDR, Inc.
Telephone: Not Reported

EDR Hist Cleaner: EDR Exclusive Historic Dry Cleaners

Standard Environmental Record Source: Historical Dry Cleaners

Search Distance: 0.125 Mile

EDR has searched selected national collections of business directories and has collected listings of potential dry cleaner sites that were available to EDR researchers. EDR's review was limited to those categories of sources that might, in EDR's opinion, include dry cleaning establishments. The categories reviewed included, but were not limited to dry cleaners, cleaners, laundry, laundromat, cleaning/laundry, wash & dry etc. This database falls within a category of information EDR classifies as "High Risk Historical Records", or HRHR. EDR's HRHR effort presents unique and sometimes proprietary data about past sites and operations that typically create environmental concerns, but may not show up in current government records searches.

Date of Government Version: 02/20/2007
Number of Days to Update: 42
Last EDR Contact :02/21/2007

Source: EDR, Inc.
Telephone: Not Reported

EDR MGP: EDR Proprietary Manufactured Gas Plants

Standard Environmental Record Source: Former Manufactured Gas Plants

Search Distance: 0.333 Mile

RECORD SOURCES AND CURRENCY

The EDR Proprietary Manufactured Gas Plant Database includes records of coal gas plants (manufactured gas plants) compiled by EDR's researchers. Manufactured gas sites were used in the United States from the 1800's to 1950's to produce a gas that could be distributed and used as fuel. These plants used whale oil, rosin, coal, or a mixture of coal, oil, and water that also produced a significant amount of waste. Many of the byproducts of the gas production, such as coal tar (oily waste containing volatile and non-volatile chemicals), sludges, oils and other compounds are potentially hazardous to human health and the environment. The byproduct from this process was frequently disposed of directly at the plant site and can remain or spread slowly, serving as a continuous source of soil and groundwater contamination.

Date of Government Version: 08/28/2009
Number of Days to Update: 55
Last EDR Contact :11/30/2012

Source: EDR, Inc.
Telephone: Not Reported

RECORD SOURCES AND CURRENCY

TOPOGRAPHIC INFORMATION

USGS 7.5' Digital Elevation Model (DEM)

Source: United States Geologic Survey

EDR acquired the USGS 7.5' Digital Elevation Model in 2002 and updated it in 2006. The 7.5' minute DEM corresponds to the USGS 1:24,000- and 1:25,000-scale topographic quadrangle maps. The DEM provides elevation data with consistent elevation units and projection.

HYDROLOGIC INFORMATION

Flood Zone Data: This data was obtained from the Federal Emergency Management Agency (FEMA). It depicts 100-year and 500-year flood zones as defined by FEMA. It includes the National Flood Hazard Layer (NFHL) which incorporates Flood Insurance Rate Map (FIRM) data and Q3 data from FEMA in areas not covered by NFHL.

Source: FEMA

Telephone: 877-336-2627

Date of Government Version: 2003, 2015

NWI: National Wetlands Inventory. This data, available in select counties across the country, was obtained by EDR in 2002 and 2005 from the U.S. Fish and Wildlife Service.

HYDROGEOLOGIC INFORMATION

AQUIFLOW® Information System

Source: EDR proprietary database of groundwater flow information

EDR has developed the AQUIFLOW® Information System (AIS) to provide data on the general direction of groundwater flow at specific points. EDR has reviewed reports submitted to regulatory authorities at select sites and has extracted the date of the report, hydrogeologically determined groundwater flow direction and depth to water table information.

GEOLOGIC INFORMATION

STATSGO: State Soil Geographic Database

Source: Department of Agriculture, Natural Resources Conservation Services. The U.S. Department of Agriculture's (USDA) Natural Resources Conservation Service (NRCS) leads the national Conservation Soil Survey (NCSS) and is responsible for collecting, storing, maintaining and distributing soil survey information for privately owned lands in the United States. A soil map in a soil survey is a representation of soil patterns in a landscape. Soil maps for STATSGO are compiled by generalizing more detailed (SSURGO) soil survey maps.

SSURGO: Soil Survey Geographic Database

Source: Department of Agriculture, Natural Resources Conservation Services (NRCS)

Telephone: 800-672-5559

SSURGO is the most detailed level of mapping done by the Natural Resources Conservation Services, mapping scales generally range from 1:12,000 to 1:63,360. Field mapping methods using national standards are used to construct the soil maps in the Soil Survey Geographic (SSURGO) database. SSURGO digitizing duplicates the original soil survey maps. This level of mapping is designed for use by landowners, townships and county natural resource planning and management.

STREET AND ADDRESS INFORMATION

© 2006 Tele Atlas North America, Inc. All rights reserved. This material is proprietary and the subject of copyright protection and other intellectual property rights owned by or licensed to Tele Atlas North America, Inc. The use of this material is subject to the terms of a license agreement. You will be held liable for any unauthorized copying or disclosure of this material.

Appendix G

Acronyms and Terminology

LIST OF ACRONYMS USED

AAI	All Appropriate Inquiry
ACM	Asbestos Containing Material
APN	Assessor's Parcel Number
AST	Aboveground Storage Tank
ASTM	American Society for Testing Materials
AULs	Activity and Use Limitations
CERCLA	Comprehensive Environmental Response, Compensation and Liability Act of 1980
CERCLIS	Comprehensive Environmental Response, Compensation and Liability Information System
CFR	Code of Federal Regulations
CORRACTS	Facilities subject to Corrective Action under RCRA
DTSC	California Department of Toxic Substances Control
DWR	California Department of Water Resources
EDR	Environmental Data Resources Inc.
FEMA	Federal Emergency Management Agency
LBP	Lead-Based Paint
LLP	Landowner Liability Protections under the Brownfields Amendments
LUST	Leaking Underground Storage Tank
NPL	National Priority List
RESPONSE	State Response Sites
SLIC	Spills, Leaks, Investigations and Cleanup
USC	United States Code
USEPA	United States Environmental Protection Agency
USGS	United States Geological Survey
UST	Underground Storage Tank
VCP	Voluntary Cleanup Program Properties

1255 Hancock

Jean A. Keller, Ph.D.
Cultural Resources Consultant

RECEIVED
DEC 02 2005
MDMG, INC

November 30, 2004

Mr. Keith Candee
c/o Markham Development Management Group, Inc..
41635 Enterprise Circle North, Suite B
Temecula, CA 92590-5614

Re: Phase I Cultural Resources Assessment – Antelope Road Project

Dear Mr. Candee,

As part of the Phase I Cultural Resources Assessment for the referenced project, a records search of relevant site maps, records, and reports was conducted by staff at the Eastern Information Center, University of California, Riverside. The results of this research indicated that a previous study, conducted in 1979 by Rene Giansanti of LGS & Associates included the subject property. The archaeological resources field survey found no cultural resources within the boundaries of the subject property and no further investigation was recommended. A copy of the final report, entitled "Environmnetal Impact Evaluation: An Archaeological Assessment of 60 acres of land in the Paloma Valley Area of Riverside County, California" is enclosed for your records and use.

In light of the fact that the subject property has already been included in an archaeological assessment during which standard field methodology was employed and that no cultural resources of prehistoric or historic origin were observed within its boundaries, it is no longer deemed necessary that this firm conduct a Phase I Cultural Resources Assessment of the property. Since the paid retainer covers the standard charge for a records search, no additional monies are required. Should you have any questions regarding this letter or the report, please contact me at your convenience.

Sincerely,

Jean A. Keller, Ph.D.
Cultural Resources Consultant

Enclosure

1042 N. El Camino Real, Suite B-244 – Encinitas, California 92024 – Telephone & Fax (760) 634-2993

RI-0638
1080689

ENVIRONMENTAL IMPACT EVALUATION: An Archaeological Assessment of 60 acres of Land in the Paloma Valley Area of Riverside County, California. The Exact Location Being the SW 1/4 of the SW 1/4 and the S 1/2 of the NW 1/4 of the SW 1/4 of Section 35, T6S, R3W, SBBM, Murrieta 7.5' Series USGS Quadrangle.

by: Renee Giansanti
Archaeologist

LGS & Associates
2942 Balfore Street
Riverside, CA 92506

NOV-1979

for: Action Surveys
P. O. Box 906
23846 Sunnymead Blvd.
Suite 5
Sunnymead, CA 92388

MANAGEMENT SUMMARY

The purpose of the study herein was to ascertain if and to what extent cultural resources would be affected by the proposed rural - residential development of 60 acres of land, comprising Parcels 1, 2, and 3 of Parcel Map 8231, per map recorded in book 55, page 53, of Parcel Map Records of Riverside County, California, Section 35, T6S, R3W, SBBM, Murrieta 7.5' series USGS quadrangle.

The study included a check of the California Archaeological Site Survey (CASS) records maintained by the Archaeological Research Unit, University of California, Riverside; a review of the pertinent archaeological, historic, and ethnographic literature; and an on-foot field investigation to record and evaluate any previously unknown archaeological material. Temporal scope of the study included materials 50 years of age or older.

No archaeological materials were discovered on the subject property. It is suggested that if any archaeological materials are uncovered during construction or other development activities a qualified archaeologist should be consulted for proper evaluation of these resources.

INTRODUCTION

At the request of Action Surveys, LGS & Associates conducted an archaeological assessment of 60 acres of land, consisting of the SW 1/4 of the SW 1/4 and the S 1/2 of the NW 1/4 of the SW 1/4 of Section 35, T6S, R3W, SBBM, Murrieta 7.5' series USGS quadrangle.

Preparatory work consisted of a check of the CASS records for Riverside County and a review of archaeological, historic, and

ethnographic literature relevant to the area under study. As the records gave no indication that the properties had been systematically investigated by a qualified archaeologist, an on-foot survey was performed by the author on November 28, 1979.

SUMMARY OF CURRENT KNOWLEDGE

There are approximately nine archaeological sites recorded within a one mile radius of the subject property. Their material remains are summarized as follows:

CA-RIV-629 consists of bedrock metates, lithic waste flakes, and two quartz quarries.

CA-RIV-637 consists of lithic waste flakes.

CA-RIV-638 consists of bedrock metates, lithic waste flakes, and food grinding equipment such as manos and pestles.

CA-RIV-1074 is described as a village site and consists of midden (earth chemically and visibly altered by the residue of human habitation), bedrock mortars and bedrock metates, manos and pestles, lithic tools and waste flakes, a steatite arrowshaft straightener, and pictographs (a form of rock art in which the image is painted onto the rock surface).

CA-RIV-1364, 1365, 1375-77 all consist of bedrock metates.

The area under consideration was occupied aboriginally by the Luiseno Indian people. The ethnographic material for the Luiseno indicates that aboriginal populations based their economy on hunting and gathering. The earliest inhabitants were probably hunters of the now extinct Pleistocene megafauna. Gradually, with the extinction of these animals, emphasis was shifted toward the

collection of plant resources. This resulted in the addition of many new food resources to the diet of these people. In the early spring the main activities were the gathering of tubers and greens, supplemented by the hunting of birds, small mammals, and deer. As the season progressed toward early fall, hard seeds and acorns were of great importance. Acorns were also stored for use during winter months.

The settlement pattern was centered on the presence of large campsites, or villages. These were occupied on a permanent or semi-permanent basis. Satellite camps were also occupied in order to collect local, seasonal resources. Many of these food resources were widely dispersed, therefore a number of food collecting and processing stations were founded. These locations probably represent daily activity by individuals or small groups based at a nearby village or seasonal camp. This settlement pattern remained relatively unchanged until the late 1700's and Spanish contact. From that time on, European influence was heavily felt by the native inhabitants, resulting in the almost complete disappearance of the aboriginal lifestyle due to resettlement and the introduction of European diseases.

Detailed ethnographic accounts pertaining to the area can be found in Strong (1929), Bean (1972), Kroeber (1925), and Bean and Shipek (1978).

EFFECTIVE ENVIRONMENT

The climate of the study area is typically Meditterranean with long, hot, dry summers and relatively wet, mild winters. Total annual rainfall seldom excees 25 inches.

Natural vegetation would be composed of member species of the Coastal Sage-Scrub community on the slopes and Valley Grassland community on the open flatlands (Munz 1974:4). Types of food resources available to hunters and gatherers were roots, shoots, seeds, herbs, berries, grasses, and acorns.

The study area consists of gently rolling hills, elevations ranging from 1520 feet above sea level to 1620 feet at the highest point. Portions of the area had been under cultivation at one time. The property is bordered on the west by Antelope Road. The slopes are covered with thick vegetation which prohibited ground visibility to some extent. Bedrock outcrops occur throughout the area.

RESEARCH GOALS AND OBJECTIVES

The objectives of a cultural resource study are to gather data pertaining to the aboriginal populations of the study area in question. Cultural resources consist of any number of visible remains felt by Man in the archaeological record. The locations of such resources can be defined by the presence or significant occurence of the follwoing categories of cultural remains: food waste, fragmentary or whole tools, tool manufacturing waste, concentrations or alignments of stone, modification of bedrock surfaces, soil discoloration and/or its accumulation, or human skeletal remains.

METHODS OF DATA COLLECTION AND ANALYSIS

Work completed prior to field investigation is described above. An on-foot survey was performed by the author on November 28, 1979. The survey consisted of walking transects south to north, north to south spaced at 10 meter intervals over said property.

RESULTS AND RECOMMENDATIONS

No aboriginal or historic cultural remains were observed in the course of this field investigation. Indications are that the proposed rural - residential development of 60 acres of land, consisting of the SW 1/4 of the SW 1/4 and S 1/2 of the NW 1/4 of the SW 1/4 of Section 35, T6S, R3W, SBBM, will have no direct adverse impacts upon cultural resources. However, should archaeological materials be uncovered during any phase of development a qualified archaeologist should be consulted for proper evaluation of these resources.

REFERENCES

Bean, Lowell J.
1972 Mukat's People: The Cahuilla Indians of Southern California. Berkeley: University of California Press.

Bean, Lowell J., and Florence C. Shipek
1978 Luiseno. In the Handbook of North American Indians, Vol. 8, Robert F. Heizer, ed. Washington: Smithsonian Institution.

Kroeber, Alfred L.
1925 Handbook of the Indians of California. Washington: Bureau of American Ethnology Bulletin 78. (Reprinted 1970, California Book Company Ltd., Berkeley.)

Munz, Philip A.
1974 A Flora of Southern California. Berkeley: University of California Press.

Strong, William D.
1929 Aboriginal Society in Southern California. Berkeley: University of California Publications in American Archaeology and Ethnology No. 26.

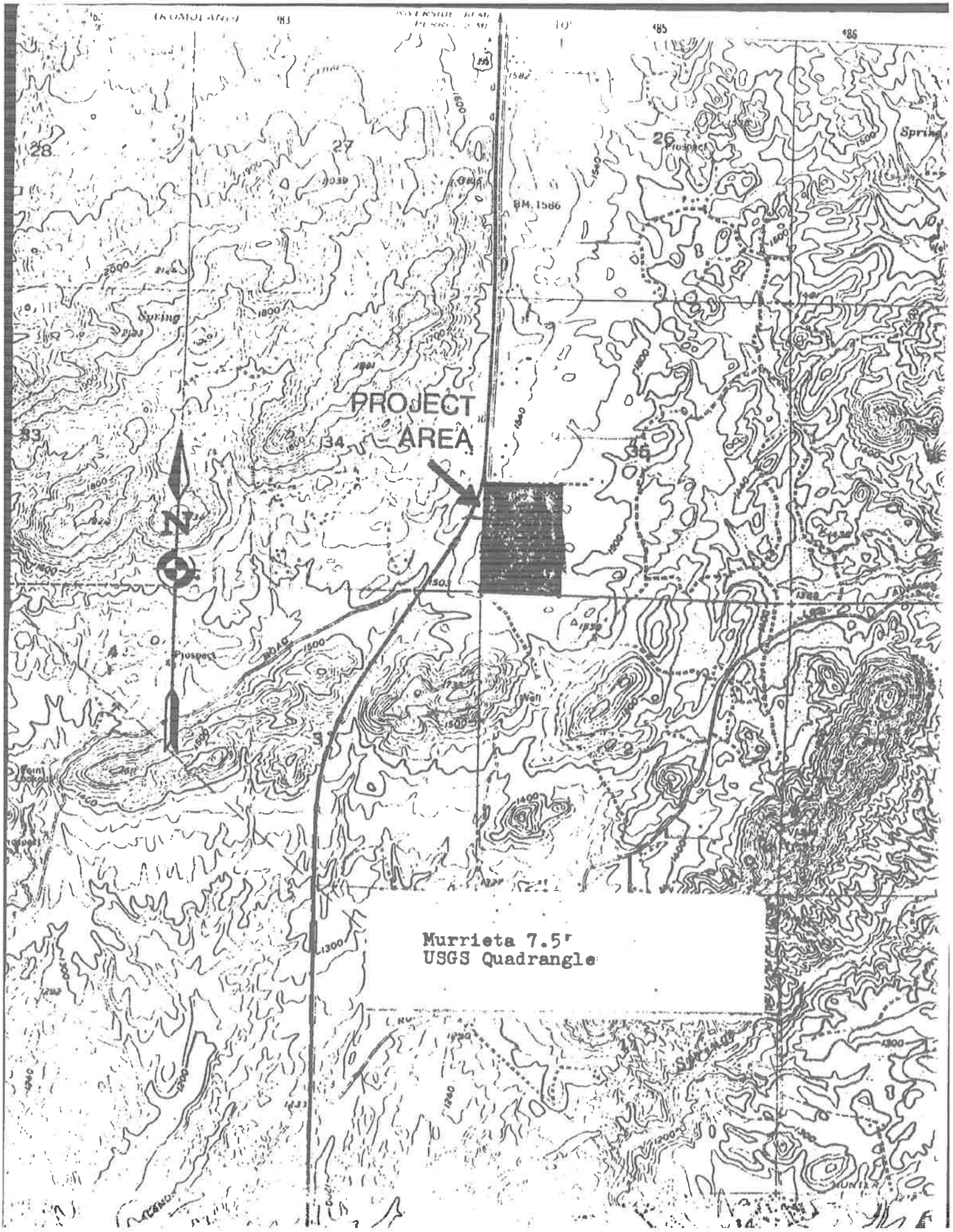
PROJECT
AREA
N
Murrieta 7.5'
USGS Quadrangle

APPENDIX D
HISTORICAL RESEARCH DOCUMENTATION

Copyright 2019 Kleinfelder

Costco Murrietta

Northeast Corner of I-215 and Clinton Keith Road

Murrieta, CA 92563

Inquiry Number: 5006543.3

July 28, 2017

Certified Sanborn® Map Report

6 Armstrong Road, 4th floor
Shelton, CT 06484
Toll Free: 800.352.0050
www.edrnet.com

Certified Sanborn® Map Report

07/28/17

Site Name:	Client Name:
Costco Murrietta	Kleinfelder, Inc.
Northeast Corner of I-215 and (	2 Ada, Suite 250
Murrieta, CA 92563	Irvine, CA 92618-0000
EDR Inquiry # 5006543.3	Contact: Lindsey Dandridge-Perry

The Sanborn Library has been searched by EDR and maps covering the target property location as provided by Kleinfelder, Inc. were identified for the years listed below. The Sanborn Library is the largest, most complete collection of fire insurance maps. The collection includes maps from Sanborn, Bromley, Perris & Browne, Hopkins, Barlow, and others. Only Environmental Data Resources Inc. (EDR) is authorized to grant rights for commercial reproduction of maps by the Sanborn Library LLC, the copyright holder for the collection. Results can be authenticated by visiting www.edrnet.com/sanborn.

The Sanborn Library is continually enhanced with newly identified map archives. This report accesses all maps in the collection as of the day this report was generated.

Certified Sanborn Results:

Certification # F9D9-4D88-99AA

PO # Costco Murrieta

Project Costco Murrieta

UNMAPPED PROPERTY

This report certifies that the complete holdings of the Sanborn Library, LLC collection have been searched based on client supplied target property information, and fire insurance maps covering the target property were not found.

Sanborn® Library search results

Certification #: F9D9-4D88-99AA

The Sanborn Library includes more than 1.2 million fire insurance maps from Sanborn, Bromley, Perris & Browne, Hopkins, Barlow and others which track historical property usage in approximately 12,000 American cities and towns. Collections searched:

- ✔ Library of Congress
- ✔ University Publications of America
- ✔ EDR Private Collection

The Sanborn Library LLC Since 1866™

Limited Permission To Make Copies

Kleinfelder, Inc. (the client) is permitted to make up to FIVE photocopies of this Sanborn Map transmittal and each fire insurance map accompanying this report solely for the limited use of its customer. No one other than the client is authorized to make copies. Upon request made directly to an EDR Account Executive, the client may be permitted to make a limited number of additional photocopies. This permission is conditioned upon compliance by the client, its customer and their agents with EDR's copyright policy; a copy of which is available upon request.

Disclaimer - Copyright and Trademark Notice

This Report contains certain information obtained from a variety of public and other sources reasonably available to Environmental Data Resources, Inc. It cannot be concluded from this Report that coverage information for the target and surrounding properties does not exist from other sources. NO WARRANTY EXPRESSED OR IMPLIED, IS MADE WHATSOEVER IN CONNECTION WITH THIS REPORT. ENVIRONMENTAL DATA RESOURCES, INC. SPECIFICALLY DISCLAIMS THE MAKING OF ANY SUCH WARRANTIES, INCLUDING WITHOUT LIMITATION, MERCHANTABILITY OR FITNESS FOR A PARTICULAR USE OR PURPOSE. ALL RISK IS ASSUMED BY THE USER. IN NO EVENT SHALL ENVIRONMENTAL DATA RESOURCES, INC. BE LIABLE TO ANYONE, WHETHER ARISING OUT OF ERRORS OR OMISSIONS, NEGLIGENCE, ACCIDENT OR ANY OTHER CAUSE, FOR ANY LOSS OF DAMAGE, INCLUDING, WITHOUT LIMITATION, SPECIAL, INCIDENTAL, CONSEQUENTIAL, OR EXEMPLARY DAMAGES. ANY LIABILITY ON THE PART OF ENVIRONMENTAL DATA RESOURCES, INC. IS STRICTLY LIMITED TO A REFUND OF THE AMOUNT PAID FOR THIS REPORT. Purchaser accepts this Report "AS IS". Any analyses, estimates, ratings, environmental risk levels or risk codes provided in this Report are provided for illustrative purposes only, and are not intended to provide, nor should they be interpreted as providing any facts regarding, or prediction or forecast of, any environmental risk for any property. Only a Phase I Environmental Site Assessment performed by an environmental professional can provide information regarding the environmental risk for any property. Additionally, the information provided in this Report is not to be construed as legal advice.

Copyright 2017 by Environmental Data Resources, Inc. All rights reserved. Reproduction in any media or format, in whole or in part, of any report or map of Environmental Data Resources, Inc., or its affiliates, is prohibited without prior written permission.

EDR and its logos (including Sanborn and Sanborn Map) are trademarks of Environmental Data Resources, Inc. or its affiliates. All other trademarks used herein are the property of their respective owners.

Costco Murrietta

Northeast Corner of I-215 and Clinton Keith Road

Murrieta, CA 92563

Inquiry Number: 5006543.4

July 28, 2017

EDR Historical Topo Map Report

with QuadMatch™

6 Armstrong Road, 4th floor
Shelton, CT 06484
Toll Free: 800.352.0050
www.edrnet.com

EDR Historical Topo Map Report

07/28/17

Site Name:	Client Name:
Costco Murrietta	Kleinfelder, Inc.
Northeast Corner of I-215 and (	2 Ada, Suite 250
Murrieta, CA 92563	Irvine, CA 92618-0000
EDR Inquiry # 5006543.4	Contact: Lindsey Dandridge-Perry

EDR Topographic Map Library has been searched by EDR and maps covering the target property location as provided by Kleinfelder, Inc. were identified for the years listed below. EDR's Historical Topo Map Report is designed to assist professionals in evaluating potential liability on a target property resulting from past activities. EDRs Historical Topo Map Report includes a search of a collection of public and private color historical topographic maps, dating back to the late 1800s.

Search Results:		*Coordinates:*	
P.O.#	Costco Murrieta	**Latitude:**	33.600443 33° 36' 2" North
Project:	Costco Murrieta	**Longitude:**	-117.169997 -117° 10' 12" West
		UTM Zone:	Zone 11 North
		UTM X Meters:	484228.02
		UTM Y Meters:	3717868.28
		Elevation:	1565.74' above sea level

Maps Provided:

2012
1979
1973
1953
1947
1943
1942
1901

Disclaimer - Copyright and Trademark Notice

This Report contains certain information obtained from a variety of public and other sources reasonably available to Environmental Data Resources, Inc. It cannot be concluded from this Report that coverage information for the target and surrounding properties does not exist from other sources. NO WARRANTY EXPRESSED OR IMPLIED, IS MADE WHATSOEVER IN CONNECTION WITH THIS REPORT. ENVIRONMENTAL DATA RESOURCES, INC. SPECIFICALLY DISCLAIMS THE MAKING OF ANY SUCH WARRANTIES, INCLUDING WITHOUT LIMITATION, MERCHANTABILITY OR FITNESS FOR A PARTICULAR USE OR PURPOSE. ALL RISK IS ASSUMED BY THE USER. IN NO EVENT SHALL ENVIRONMENTAL DATA RESOURCES, INC. BE LIABLE TO ANYONE, WHETHER ARISING OUT OF ERRORS OR OMISSIONS, NEGLIGENCE, ACCIDENT OR ANY OTHER CAUSE, FOR ANY LOSS OF DAMAGE, INCLUDING, WITHOUT LIMITATION, SPECIAL, INCIDENTAL, CONSEQUENTIAL, OR EXEMPLARY DAMAGES. ANY LIABILITY ON THE PART OF ENVIRONMENTAL DATA RESOURCES, INC. IS STRICTLY LIMITED TO A REFUND OF THE AMOUNT PAID FOR THIS REPORT. Purchaser accepts this Report "AS IS". Any analyses, estimates, ratings, environmental risk levels or risk codes provided in this Report are provided for illustrative purposes only, and are not intended to provide, nor should they be interpreted as providing any facts regarding, or prediction or forecast of, any environmental risk for any property. Only a Phase I Environmental Site Assessment performed by an environmental professional can provide information regarding the environmental risk for any property. Additionally, the information provided in this Report is not to be construed as legal advice.

Copyright 2017 by Environmental Data Resources, Inc. All rights reserved. Reproduction in any media or format, in whole or in part, of any report or map of Environmental Data Resources, Inc., or its affiliates, is prohibited without prior written permission.

EDR and its logos (including Sanborn and Sanborn Map) are trademarks of Environmental Data Resources, Inc. or its affiliates. All other trademarks used herein are the property of their respective owners.

Topo Sheet Key

This EDR Topo Map Report is based upon the following USGS topographic map sheets.

2012 Source Sheets

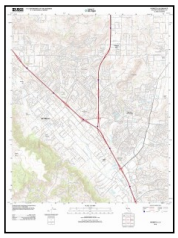

Murrieta
2012
7.5-minute, 24000

1979 Source Sheets

Murrieta
1979
7.5-minute, 24000
Aerial Photo Revised 1976

1973 Source Sheets

Murrieta
1973
7.5-minute, 24000
Aerial Photo Revised 1973

1953 Source Sheets

Murrieta
1953
7.5-minute, 24000
Aerial Photo Revised 1951

Topo Sheet Key

This EDR Topo Map Report is based upon the following USGS topographic map sheets.

1947 Source Sheets

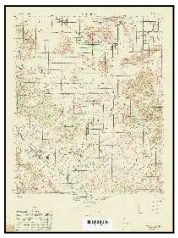

MURRIETA
1947
15-minute, 50000

1943 Source Sheets

Murrieta
1943
15-minute, 62500
Aerial Photo Revised 1939

1942 Source Sheets

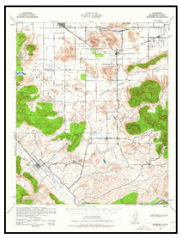

Murrieta
1942
15-minute, 62500
Aerial Photo Revised 1939

1901 Source Sheets

Elsinore
1901
30-minute, 125000

Historical Topo Map

2012

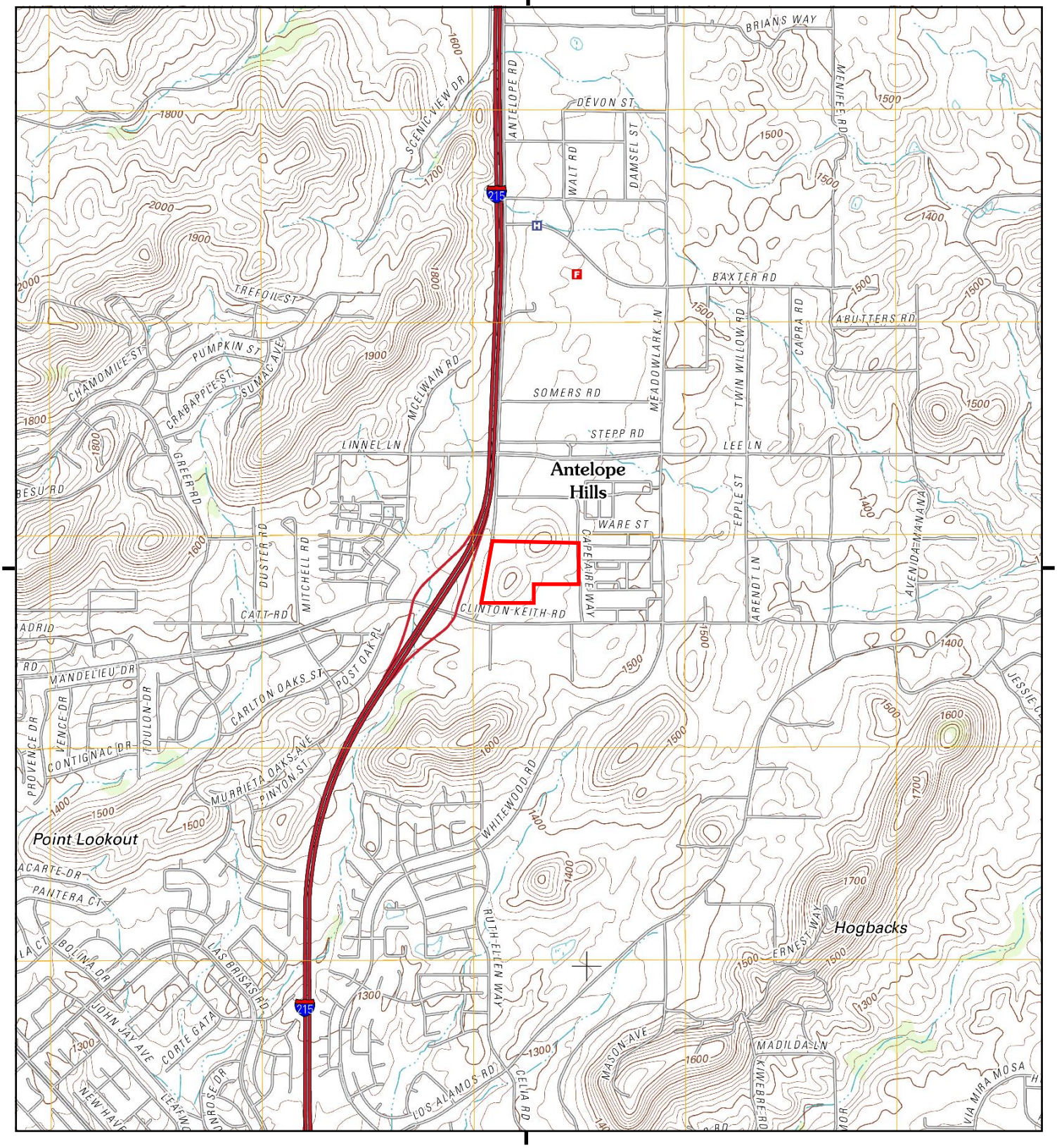

This report includes information from the following map sheet(s).

0 Miles 0.25 0.5 1 1.5

NW N NE
W E
SW S SE

TP, Murrieta, 2012, 7.5-minute

SITE NAME: Costco Murrietta
ADDRESS: Northeast Corner of I-215 and Clinton Kei
Murrieta, CA 92563
CLIENT: Kleinfelder, Inc.

N

Historical Topo Map

1979

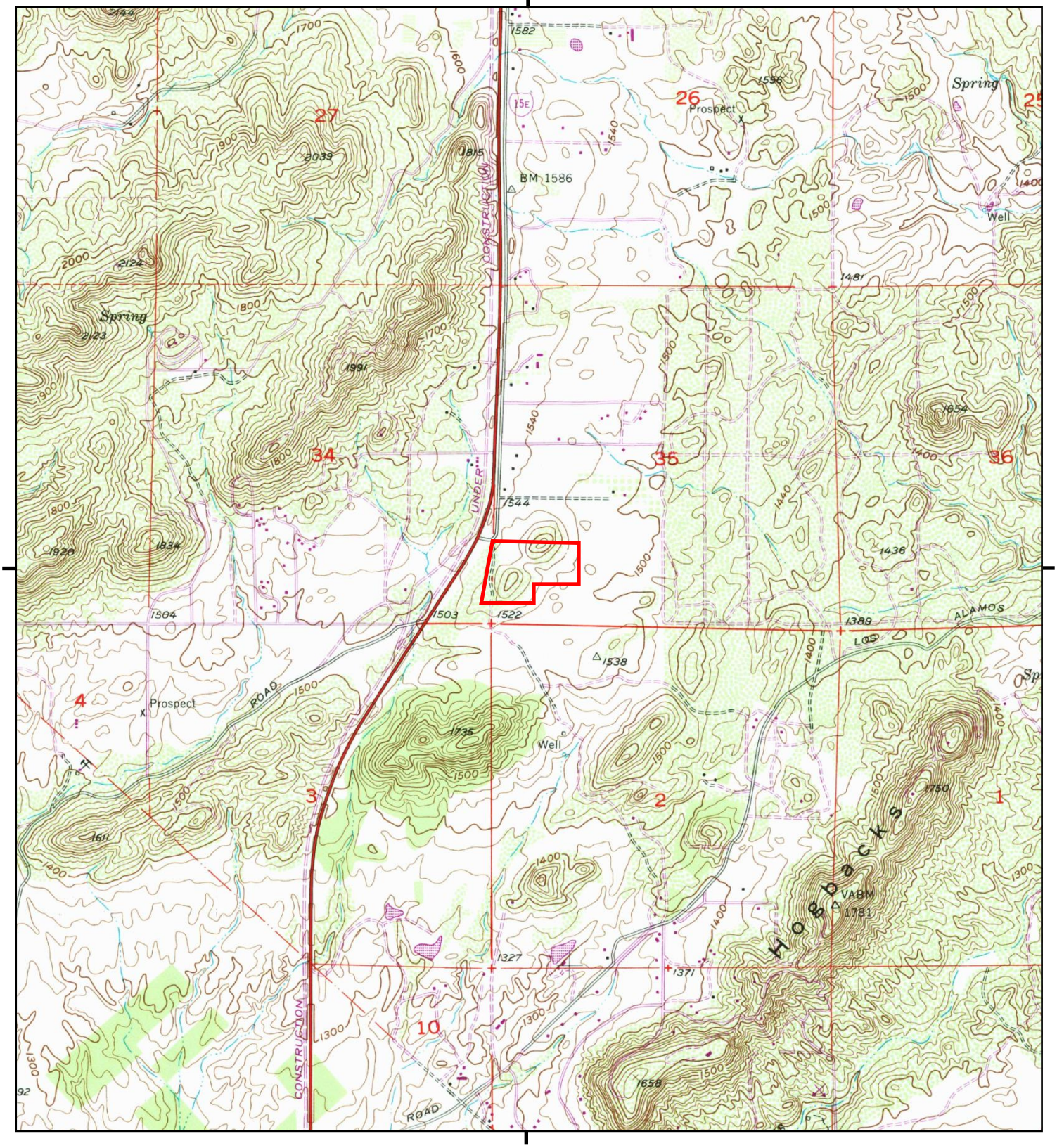

This report includes information from the following map sheet(s).

0 Miles 0.25 0.5 1 1.5

NW N NE
W E
SW S SE

TP, Murrieta, 1979, 7.5-minute

SITE NAME: Costco Murrietta
ADDRESS: Northeast Corner of I-215 and Clinton Kei
Murrieta, CA 92563
CLIENT: Kleinfelder, Inc.

N

Historical Topo Map

1973

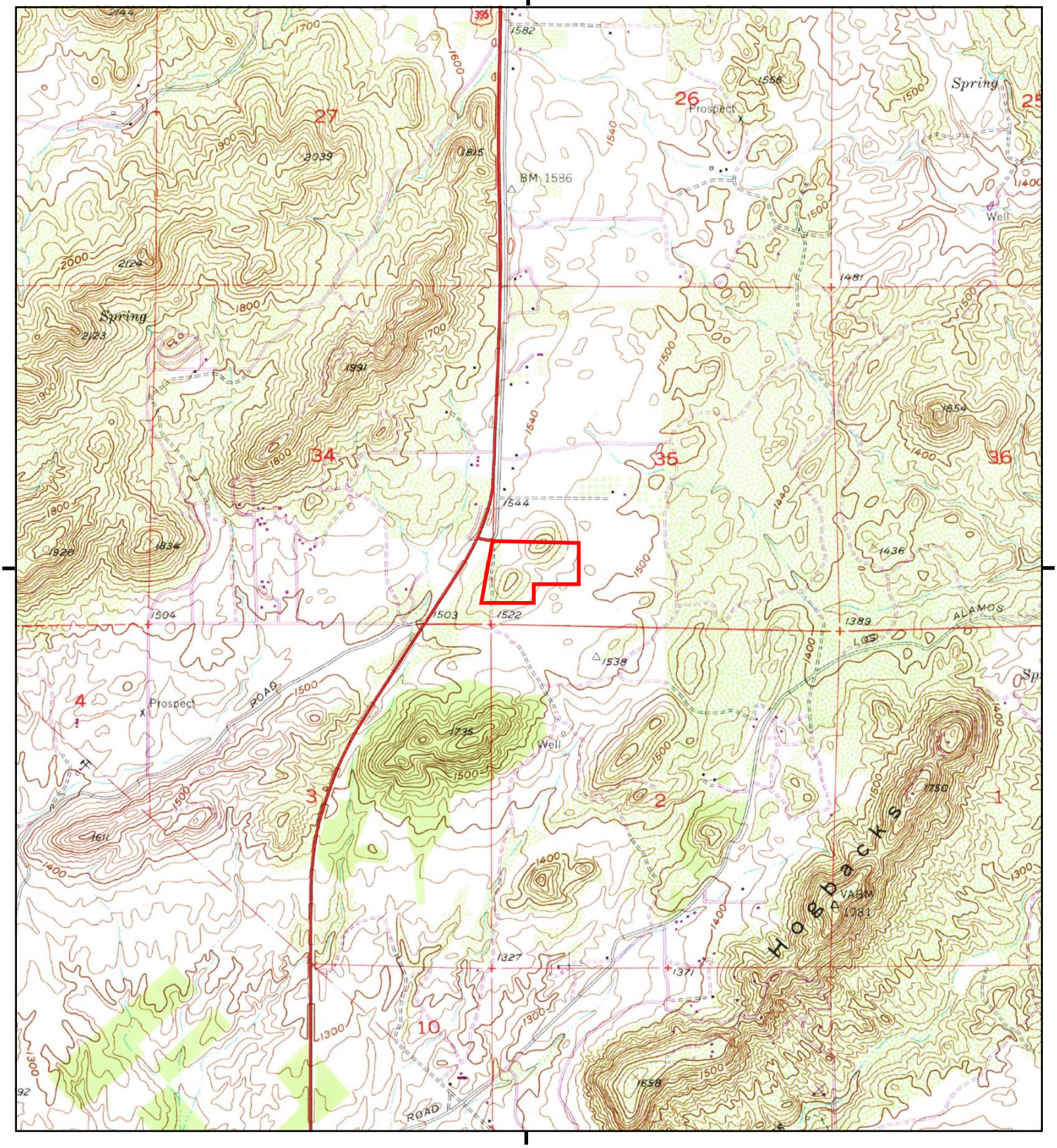

This report includes information from the following map sheet(s).

0 Miles 0.25 0.5 1 1.5

NW N NE
W E
SW S SE

TP, Murrieta, 1973, 7.5-minute

SITE NAME: Costco Murrietta
ADDRESS: Northeast Corner of I-215 and Clinton Kei
Murrieta, CA 92563
CLIENT: Kleinfelder, Inc.

N

Historical Topo Map

1953

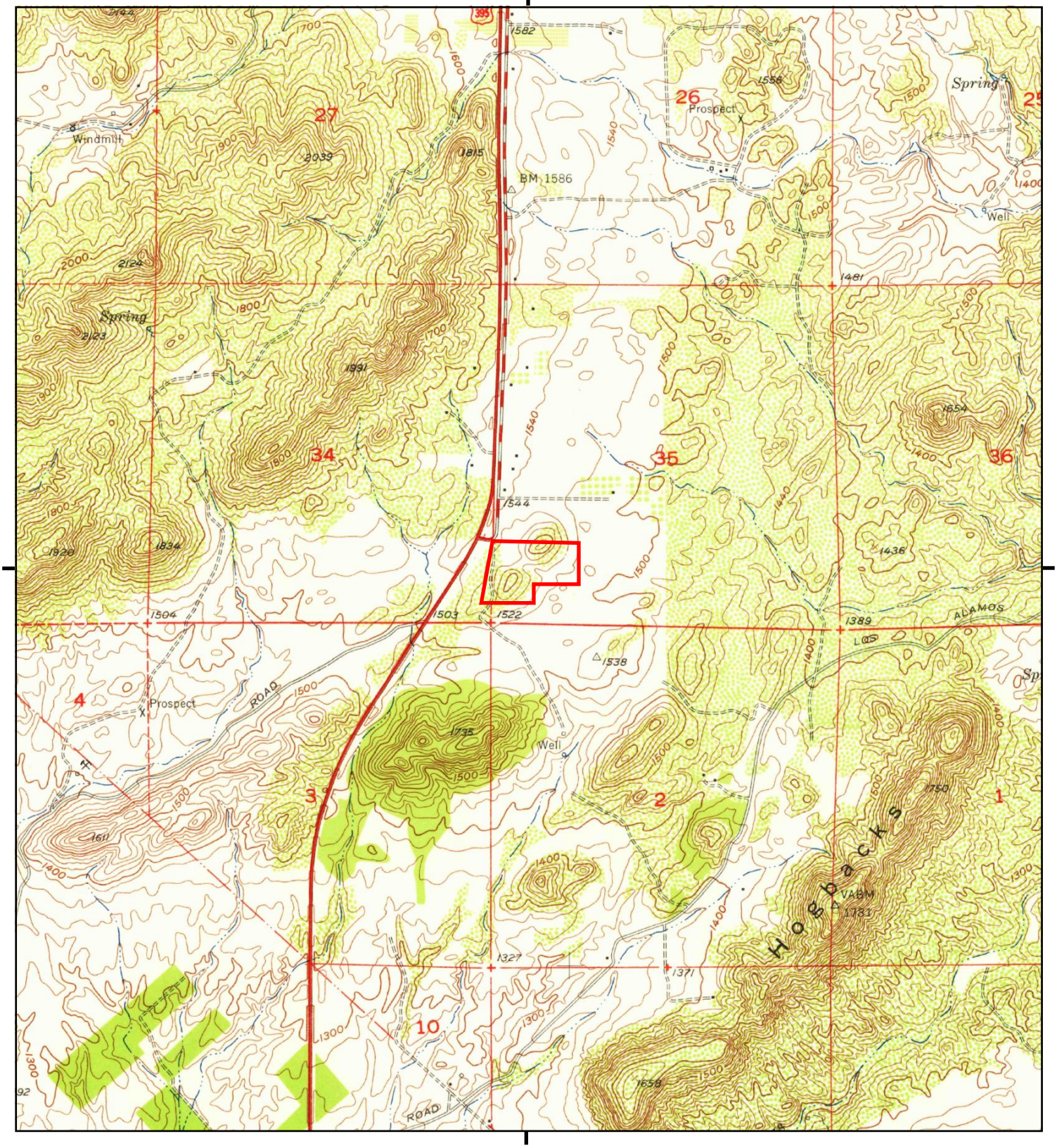

This report includes information from the following map sheet(s).

0 Miles 0.25 0.5 1 1.5

NW N NE
W E
SW S SE

TP, Murrieta, 1953, 7.5-minute

SITE NAME: Costco Murrietta
ADDRESS: Northeast Corner of I-215 and Clinton Kei
Murrieta, CA 92563
CLIENT: Kleinfelder, Inc.

N

Historical Topo Map

1947

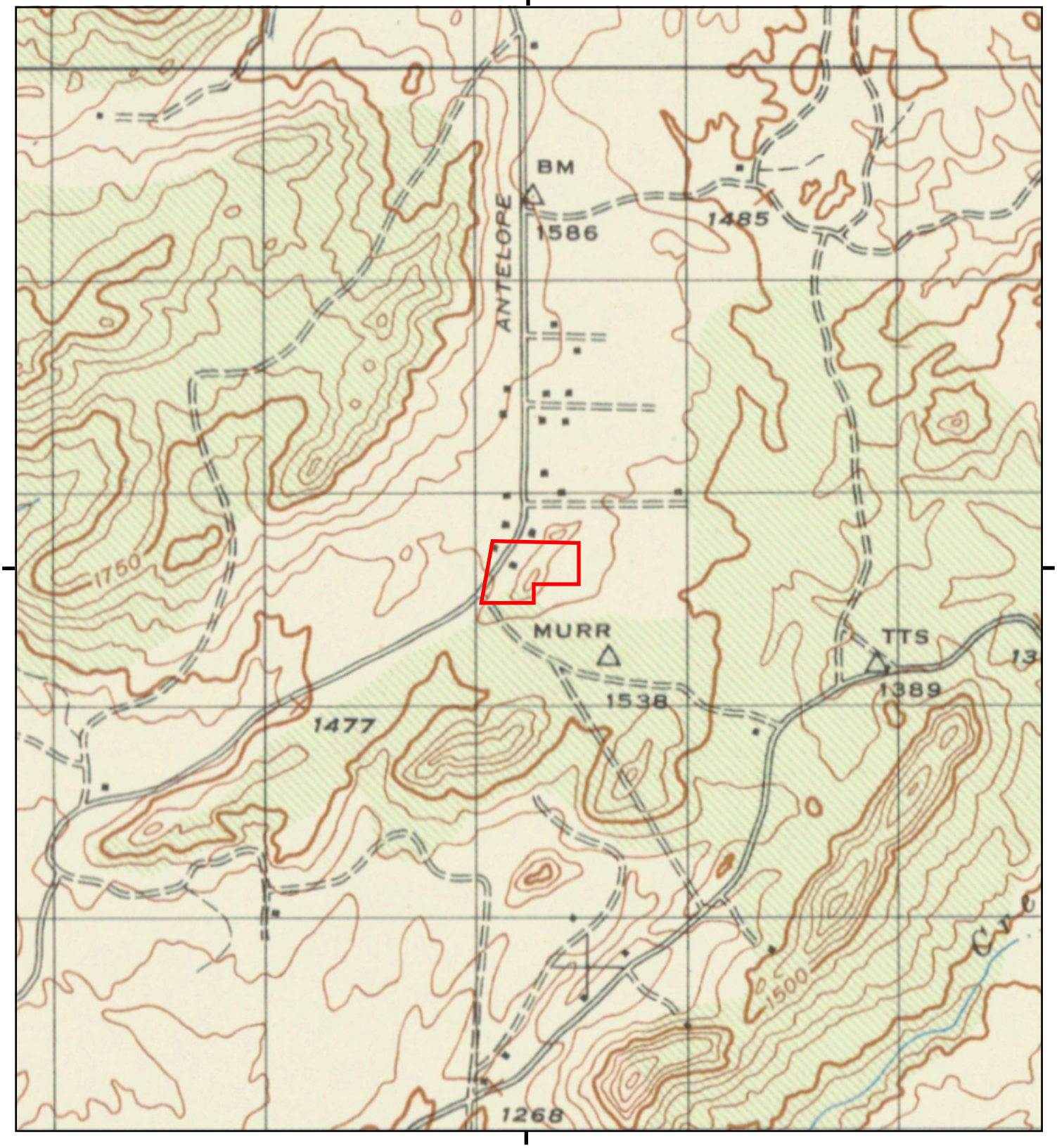

This report includes information from the following map sheet(s).

0 Miles 0.25 0.5 1 1.5

NW N NE
W E
SW S SE

TP, MURRIETA, 1947, 15-minute

SITE NAME: Costco Murrietta
ADDRESS: Northeast Corner of I-215 and Clinton Kei
Murrieta, CA 92563
CLIENT: Kleinfelder, Inc.

N

Historical Topo Map

1943

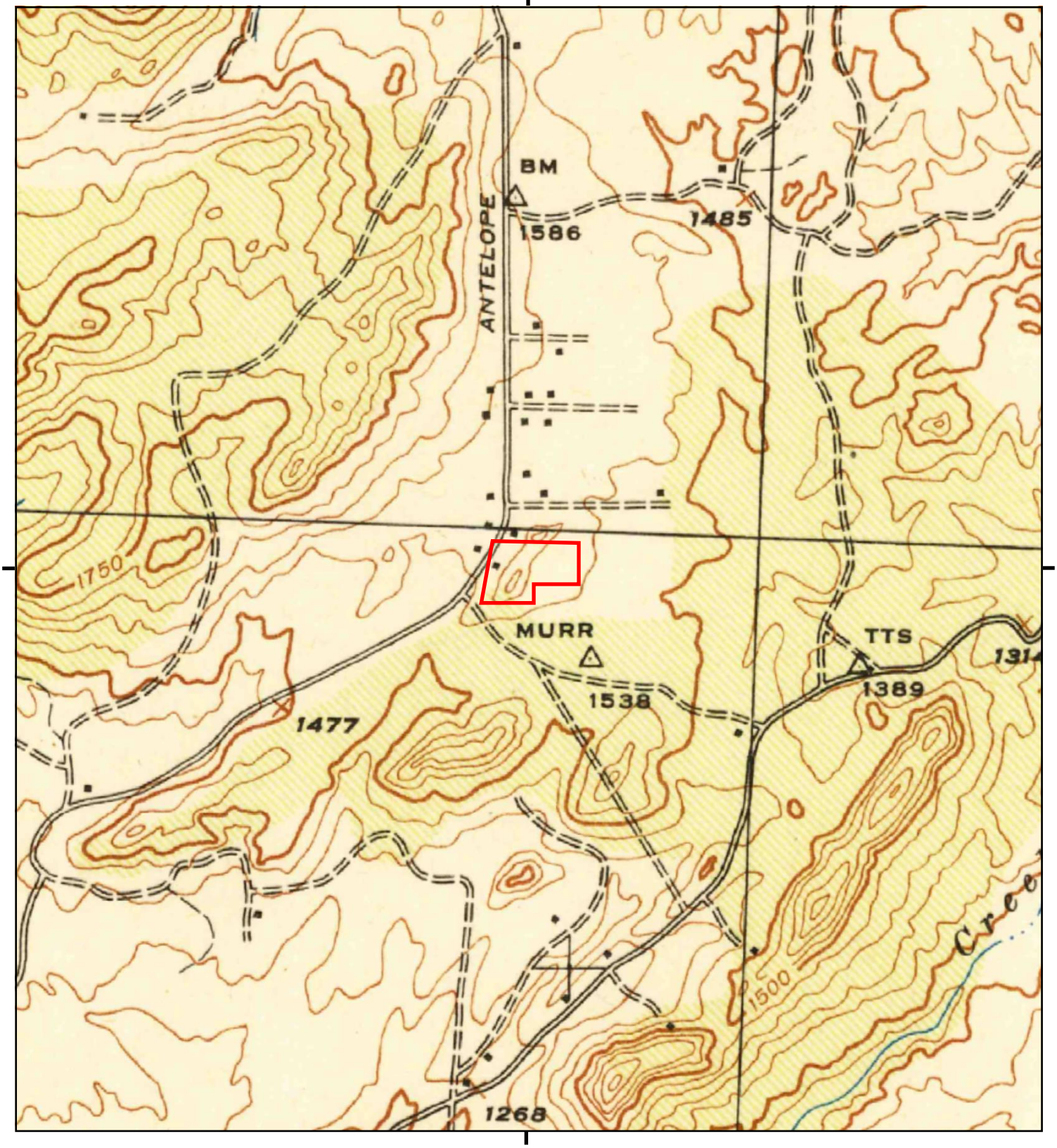

This report includes information from the following map sheet(s).

0 Miles 0.25 0.5 1 1.5

NW N NE
W E
SW S SE

TP, Murrieta, 1943, 15-minute

SITE NAME: Costco Murrietta
ADDRESS: Northeast Corner of I-215 and Clinton Kei
Murrieta, CA 92563
CLIENT: Kleinfelder, Inc.

N

Historical Topo Map

1942

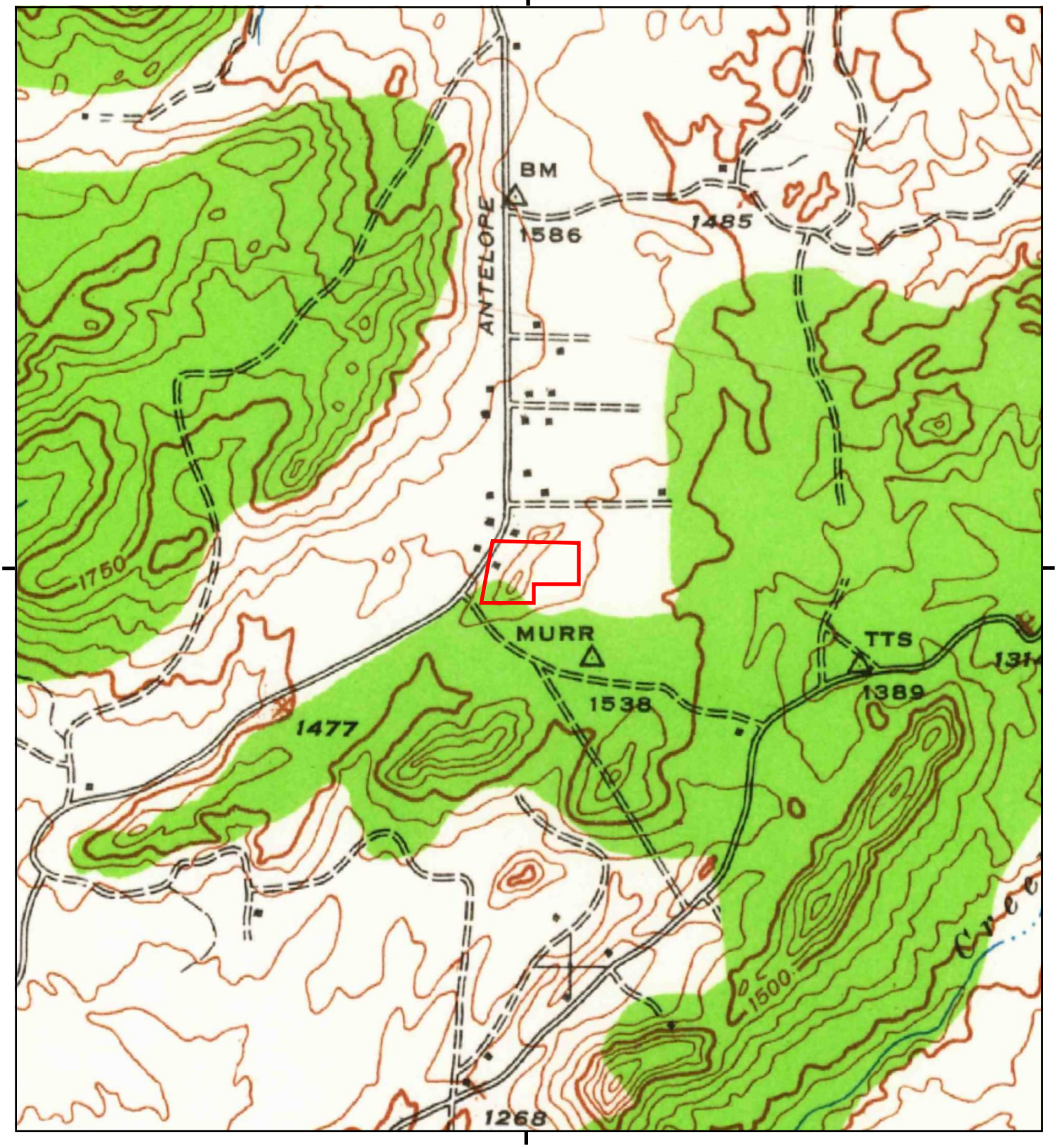

This report includes information from the following map sheet(s).

0 Miles 0.25 0.5 1 1.5

NW N NE
W E
SW S SE

TP, Murrieta, 1942, 15-minute

SITE NAME: Costco Murrietta
ADDRESS: Northeast Corner of I-215 and Clinton Kei
Murrieta, CA 92563
CLIENT: Kleinfelder, Inc.

N

Historical Topo Map

1901

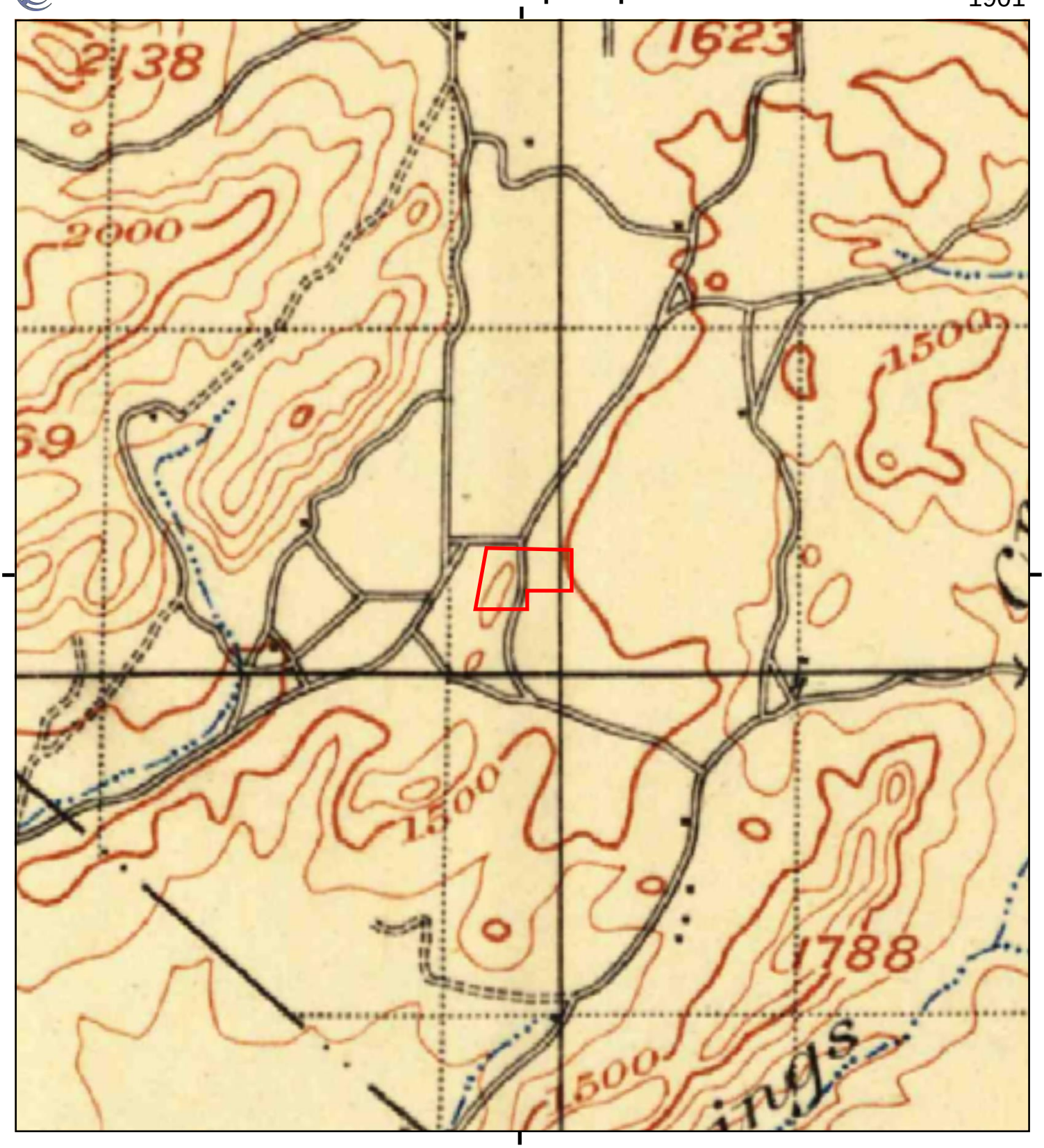

This report includes information from the following map sheet(s).

0 Miles 0.25 0.5 1 1.5

NW N NE
W E
SW S SE

TP, Elsinore, 1901, 30-minute

SITE NAME: Costco Murrietta
ADDRESS: Northeast Corner of I-215 and Clinton Kei
Murrieta, CA 92563
CLIENT: Kleinfelder, Inc.

N

Costco Murrietta

Northeast Corner of I-215 and Clinton Keith Road

Murrieta, CA 92563

Inquiry Number: 5006543.12

July 28, 2017

The EDR Aerial Photo Decade Package

6 Armstrong Road, 4th floor
Shelton, CT 06484
Toll Free: 800.352.0050
www.edrnet.com

EDR Aerial Photo Decade Package

07/28/17

Site Name:

Costco Murrietta
Northeast Corner of I-215 and (
Murrieta, CA 92563
EDR Inquiry # 5006543.12

Client Name:

Kleinfelder, Inc.
2 Ada, Suite 250
Irvine, CA 92618-0000
Contact: Lindsey Dandridge-Perry

Environmental Data Resources, Inc. (EDR) Aerial Photo Decade Package is a screening tool designed to assist environmental professionals in evaluating potential liability on a target property resulting from past activities. EDR's professional researchers provide digitally reproduced historical aerial photographs, and when available, provide one photo per decade.

Search Results:

Year	Scale	Details	Source
2012	1"=500'	Flight Year: 2012	USDA/NAIP
2010	1"=500'	Flight Year: 2010	USDA/NAIP
2009	1"=500'	Flight Year: 2009	USDA/NAIP
2006	1"=500'	Flight Year: 2006	USDA/NAIP
2005	1"=500'	Flight Year: 2005	USDA/NAIP
2002	1"=500'	Acquisition Date: May 22, 2002	USGS/DOQQ
1996	1"=500'	Flight Date: January 01, 1996	USGS
1989	1"=500'	Flight Date: August 15, 1989	USDA
1985	1"=500'	Flight Date: July 28, 1985	USDA
1978	1"=500'	Flight Date: September 20, 1978	USDA
1967	1"=500'	Flight Date: May 15, 1967	USDA
1961	1"=500'	Flight Date: August 18, 1961	USDA
1953	1"=500'	Flight Date: August 28, 1953	USDA
1949	1"=500'	Flight Date: May 23, 1949	USDA
1938	1"=500'	Flight Date: June 14, 1938	USDA

When delivered electronically by EDR, the aerial photo images included with this report are for ONE TIME USE ONLY. Further reproduction of these aerial photo images is prohibited without permission from EDR. For more information contact your EDR Account Executive.

Disclaimer - Copyright and Trademark Notice

This Report contains certain information obtained from a variety of public and other sources reasonably available to Environmental Data Resources, Inc. It cannot be concluded from this Report that coverage information for the target and surrounding properties does not exist from other sources. NO WARRANTY EXPRESSED OR IMPLIED, IS MADE WHATSOEVER IN CONNECTION WITH THIS REPORT. ENVIRONMENTAL DATA RESOURCES, INC. SPECIFICALLY DISCLAIMS THE MAKING OF ANY SUCH WARRANTIES, INCLUDING WITHOUT LIMITATION, MERCHANTABILITY OR FITNESS FOR A PARTICULAR USE OR PURPOSE. ALL RISK IS ASSUMED BY THE USER. IN NO EVENT SHALL ENVIRONMENTAL DATA RESOURCES, INC. BE LIABLE TO ANYONE, WHETHER ARISING OUT OF ERRORS OR OMISSIONS, NEGLIGENCE, ACCIDENT OR ANY OTHER CAUSE, FOR ANY LOSS OF DAMAGE, INCLUDING, WITHOUT LIMITATION, SPECIAL, INCIDENTAL, CONSEQUENTIAL, OR EXEMPLARY DAMAGES. ANY LIABILITY ON THE PART OF ENVIRONMENTAL DATA RESOURCES, INC. IS STRICTLY LIMITED TO A REFUND OF THE AMOUNT PAID FOR THIS REPORT. Purchaser accepts this Report "AS IS". Any analyses, estimates, ratings, environmental risk levels or risk codes provided in this Report are provided for illustrative purposes only, and are not intended to provide, nor should they be interpreted as providing any facts regarding, or prediction or forecast of, any environmental risk for any property. Only a Phase I Environmental Site Assessment performed by an environmental professional can provide information regarding the environmental risk for any property. Additionally, the information provided in this Report is not to be construed as legal advice.

Copyright 2017 by Environmental Data Resources, Inc. All rights reserved. Reproduction in any media or format, in whole or in part, of any report or map of Environmental Data Resources, Inc., or its affiliates, is prohibited without prior written permission.

EDR and its logos (including Sanborn and Sanborn Map) are trademarks of Environmental Data Resources, Inc. or its affiliates. All other trademarks used herein are the property of their respective owners.

INQUIRY #: 5006543.12
YEAR: 2012
= 500'
N
EDR

INQUIRY #: 5006543.12
YEAR: 2010
= 500'
N
EDR

INQUIRY #: 5006543.12
YEAR: 2009
= 500'
N
EDR

INQUIRY #: 5006543.12
YEAR: 2006
= 500'
N
EDR

INQUIRY #: 5006543.12
YEAR: 2005
= 500'
N
EDR

INQUIRY #: 5006543.12
YEAR: 2002
= 500'
N
EDR

INQUIRY #: 5006543.12

YEAR: 1996

= 500'

N

EDR

Subject boundary not shown because it exceeds image extent or image is not georeferenced.

INQUIRY #: 5006543.12
YEAR: 1989
= 500'
N
EDR

INQUIRY #: 5006543.12
YEAR: 1985
= 500'
N
EDR

INQUIRY #: 5006543.12

YEAR: 1978

= 500'

N

EDR

INQUIRY #: 5006543.12

YEAR: 1967

= 500'

N

EDR

INQUIRY #: 5006543.12

YEAR: 1961

= 500'

N

EDR

INQUIRY #: 5006543.12
YEAR: 1953
= 500'
N
EDR

INQUIRY #: 5006543.12
YEAR: 1949
= 500'
N
EDR


INQUIRY #: 5006543.12
YEAR: 1938
= 500'
N
EDR

Costco Murrietta
Northeast Corner of I-215 and Clinton Keith Road
Murrieta, CA 92563

Inquiry Number: 5006543.5
August 03, 2017

The EDR-City Directory Image Report

Environmental Data Resources Inc

6 Armstrong Road
Shelton, CT 06484
800.352.0050
www.edrnet.com

TABLE OF CONTENTS

SECTION

Executive Summary

Findings

City Directory Images

Thank you for your business.
Please contact EDR at 1-800-352-0050
with any questions or comments.

Disclaimer - Copyright and Trademark Notice

This Report contains certain information obtained from a variety of public and other sources reasonably available to Environmental Data Resources, Inc. It cannot be concluded from this Report that coverage information for the target and surrounding properties does not exist from other sources. **NO WARRANTY EXPRESSED OR IMPLIED, IS MADE WHATSOEVER IN CONNECTION WITH THIS REPORT. ENVIRONMENTAL DATA RESOURCES, INC. SPECIFICALLY DISCLAIMS THE MAKING OF ANY SUCH WARRANTIES, INCLUDING WITHOUT LIMITATION, MERCHANTABILITY OR FITNESS FOR A PARTICULAR USE OR PURPOSE. ALL RISK IS ASSUMED BY THE USER. IN NO EVENT SHALL ENVIRONMENTAL DATA RESOURCES, INC. BE LIABLE TO ANYONE, WHETHER ARISING OUT OF ERRORS OR OMISSIONS, NEGLIGENCE, ACCIDENT OR ANY OTHER CAUSE, FOR ANY LOSS OR DAMAGE, INCLUDING, WITHOUT LIMITATION, SPECIAL, INCIDENTAL, CONSEQUENTIAL, OR EXEMPLARY DAMAGES. ANY LIABILITY ON THE PART OF ENVIRONMENTAL DATA RESOURCES, INC. IS STRICTLY LIMITED TO A REFUND OF THE AMOUNT PAID FOR THIS REPORT.** Purchaser accepts this Report "AS IS". Any analyses, estimates, ratings, environmental risk levels or risk codes provided in this Report are provided for illustrative purposes only, and are not intended to provide, nor should they be interpreted as providing any facts regarding, or prediction orforecast of, any environmental risk for any property. Only a Phase I Environmental Site Assessment performed by an environmental professional can provide information regarding the environmental risk for any property. Additionally, the information provided in this Report is not to be construed as legal advice.

Copyright 2017 by Environmental Data Resources, Inc. All rights reserved. Reproduction in any media or format, in whole or in part, of any report or map of Environmental Data Resources, Inc. or its affiliates is prohibited without prior written permission.

EDR and its logos (including Sanborn and Sanborn Map) are trademarks of Environmental Data Resources, Inc. or its affiliates. All other trademarks used herein are the property of their respective owners.

EXECUTIVE SUMMARY

DESCRIPTION

Environmental Data Resources, Inc.'s (EDR) City Directory Report is a screening tool designed to assist environmental professionals in evaluating potential liability on a target property resulting from past activities. EDR's City Directory Report includes a search of available city directory data at 5 year intervals.

RESEARCH SUMMARY

The following research sources were consulted in the preparation of this report. A check mark indicates where information was identified in the source and provided in this report.

Year	Target Street	Cross Street	Source
2013	☑	☐	Cole Information Services
2008	☑	☐	Cole Information Services
2003	☑	☐	Cole Information Services
1999	☑	☐	Cole Information Services
1995	☑	☐	Cole Information Services
	☑	☐	Haines Criss-Cross Directory
1992	☑	☐	Cole Information Services
1990	☑	☐	Cole Information Services
	☑	☐	Haines Criss-Cross Directory
1985	☐	☐	Cole Information Services
	☐	☐	Haines Criss-Cross Directory
1980	☐	☐	Cole Information Services
	☐	☐	Haines Criss-Cross Directory
1975	☐	☐	Cole Information Services
	☐	☐	Haines Criss-Cross Directory

RECORD SOURCES

EDR is licensed to reproduce certain City Directory works by the copyright holders of those works. The purchaser of this EDR City Directory Report may include it in report(s) delivered to a customer. Reproduction of City Directories without permission of the publisher or licensed vendor may be a violation of copyright.

FINDINGS

TARGET PROPERTY STREET

Northeast Corner of I-215 and Clinton Keith Road
Murrieta, CA 92563

Year	*CD Image*	*Source*	
CLINTON KEITH RD			
2013	pg A1	Cole Information Services	
2008	pg A2	Cole Information Services	
2003	pg A4	Cole Information Services	
1999	pg A7	Cole Information Services	
1995	pg A9	Haines Criss-Cross Directory	
1992	pg A11	Cole Information Services	
1990	pg A12	Haines Criss-Cross Directory	
1985	-	Haines Criss-Cross Directory	Street not listed in Source
1980	-	Haines Criss-Cross Directory	Street not listed in Source
1975	-	Haines Criss-Cross Directory	Street not listed in Source
INTRSTATE 215			
2003	pg A5	Cole Information Services	
1999	pg A8	Cole Information Services	
US HIGHWAY 215			
2013	-	Cole Information Services	Target and Adjoining not listed in Source
2008	pg A3	Cole Information Services	
2003	pg A6	Cole Information Services	
1995	pg A10	Cole Information Services	
1992	-	Cole Information Services	Target and Adjoining not listed in Source
1990	-	Cole Information Services	Street not listed in Source
1985	-	Cole Information Services	Street not listed in Source
1980	-	Cole Information Services	Street not listed in Source
1975	-	Cole Information Services	Street not listed in Source

FINDINGS

CROSS STREETS

No Cross Streets Identified

City Directory Images

Target Street	Cross Street	Source
✓	-	Cole Information Services

CLINTON KEITH RD 2013

27584	MOUNTAIN VIEW TIRE & SERVICE
27596	DEL TACO
27690	BANK OF AMERICA
27714	WALGREENS
27722	GREEN ORCHARD CLEANERS
	ORCHARD BARBER SHOP
27818	STARBUCKS COFFEE
	TARGET
27826	DIXIELINE LUMBER PROBUILD
27890	ANTON BRISKI
	CRAIG PLOTT
	EDWARD VILLANUEVA
	GARY GALBRAITH
	GAYNELLE MANUEL
	GILES KENNEDY
	JOHN TEW
	JUICE IT UP
	MANUEL GIL
	MICHAEL WOODWARD
	NADIA GUIRGUIS
	RACHEL ROMAN
	SHANE EDINGER
	SKYLAR LEWIS
	STARBUCKS COFFEE
	THE UPS STORE
	VERMA SUBWAY
	XTREME FROZEN YOGURT
28251	MURRIETA VALLEY UNIFIED SCHOOL DISTR
28680	PAUL BAIMBRIDGE
38900	COUNTY OF RIVERSIDE
	UNITED STATES FOREST SERVICE
39400	KAY MADORE

Target Street	Cross Street	Source
✓	-	Cole Information Services

CLINTON KEITH RD 2008

27826	DIXIELINE LUMBER
27890	STARBUCKS CORP
	THE UPS STORE
28251	VISTA MURRIETA HIGH SCHOOL
28680	JOACHIM BEGHER
38900	COUNTY OF RIVERSIDE
	USDA FOREST SERVICE

Target Street	Cross Street	Source
✓	-	Cole Information Services

US HIGHWAY 215 2008

35451 OCCUPANT UNKNOWN
35515 PREMIER PIPELINE CONSTRUCTION

Target Street	Cross Street	Source
✓	-	Cole Information Services

CLINTON KEITH RD 2003

28680 JOACHIM BEGHER
38900 RIVERSIDE COUNTY OF FIRE DEPT
USDA FOREST SERVICE

Target Street	Cross Street	Source
✓	-	Cole Information Services

INTRSTATE 215 2003

35300 RAYMOND SMITH

Target Street	Cross Street	Source
✓	-	Cole Information Services

US HIGHWAY 215 2003

35451 MIKE VAWSER

Target Street	Cross Street	Source
✓	-	Cole Information Services

CLINTON KEITH RD 1999

27890	KELLY DUTRA
28680	JOACHIM BEGHER
38900	RIVERSIDE COUNTY OF FIRE DEPARTMENT
	USDA FOREST SERVICE

Target Street	Cross Street	Source
✓	-	Cole Information Services

INTRSTATE 215 1999

35300 RAYMOND SMITH

Target Street	Cross Street	Source
✓	-	Haines Criss-Cross Directory

CLINTON KEITH RD 1995

CLINTON KEITH RD (90)
92562 MURRIETA

38900 ★U S D A FOREST SERV 698-8954 2
★ 1 BUS 0 RES 0 NEW

Target Street	Cross Street	Source
✓	-	Cole Information Services

US HIGHWAY 215 1995

35451 VAWSER, MIKE
35515 DROSIS, ED

Target Street	Cross Street	Source
✓	-	Cole Information Services

CLINTON KEITH RD 1992

38900 U S D A FOREST SERV

Target Street	Cross Street	Source
✓	-	Haines Criss-Cross Directory

CLINTON KEITH RD 1990

+CLINTON KEITH RD
(90) 92362 MURRIETA

32580	HERNDON Edward F	00	5
36325	★BEAR CREEK DVLP FAX	677-7248	+0
	★BEAR CRK DVLP ACCTN	677-9817	+0
	★BEAR CRK DVLP ADM	677-9819	+0
	★BEAR CRK DVLP CONST	677-7483	+0
	★BEAR CRK DVLP HSKPG	677-6061	+0
	★BEAR CRK DVLP INFO	677-9861	+0
	★BEAR CRK DVLP SALES	677-7487	+0
	★BEAR CRK DVLP SERV	677-9138	+0
★	8 BUS 1 RES	8 NEW	

Costco Murrietta
Northeast Corner of I-215 and Clinton Keith Road
Murrieta, CA 92563

Inquiry Number: 5006543.6
July 30, 2017

The EDR Property Tax Map Report

Environmental Data Resources Inc

6 Armstrong Road
Shelton, CT 06484
800.352.0050
www.edrnet.com

EDR Property Tax Map Report

Environmental Data Resources, Inc.'s EDR Property Tax Map Report is designed to assist environmental professionals in evaluating potential environmental conditions on a target property by understanding property boundaries and other characteristics. The report includes a search of available property tax maps, which include information on boundaries for the target property and neighboring properties, addresses, parcel identification numbers, as well as other data typically used in property location and identification.

NO COVERAGE

Thank you for your business.
Please contact EDR at 1-800-352-0050
with any questions or comments.

Disclaimer - Copyright and Trademark Notice

This Report contains certain information obtained from a variety of public and other sources reasonably available to Environmental Data Resources, Inc. It cannot be concluded from this Report that coverage information for the target and surrounding properties does not exist from other sources. **NO WARRANTY EXPRESSED OR IMPLIED, IS MADE WHATSOEVER IN CONNECTION WITH THIS REPORT. ENVIRONMENTAL DATA RESOURCES, INC. SPECIFICALLY DISCLAIMS THE MAKING OF ANY SUCH WARRANTIES, INCLUDING WITHOUT LIMITATION, MERCHANTABILITY OR FITNESS FOR A PARTICULAR USE OR PURPOSE. ALL RISK IS ASSUMED BY THE USER. IN NO EVENT SHALL ENVIRONMENTAL DATA RESOURCES, INC. BE LIABLE TO ANYONE, WHETHER ARISING OUT OF ERRORS OR OMISSIONS, NEGLIGENCE, ACCIDENT OR ANY OTHER CAUSE, FOR ANY LOSS OR DAMAGE, INCLUDING, WITHOUT LIMITATION, SPECIAL, INCIDENTAL, CONSEQUENTIAL, OR EXEMPLARY DAMAGES. ANY LIABILITY ON THE PART OF ENVIRONMENTAL DATA RESOURCES, INC. IS STRICTLY LIMITED TO A REFUND OF THE AMOUNT PAID FOR THIS REPORT.** Purchaser accepts this Report "AS IS". Any analyses, estimates, ratings, environmental risk levels or risk codes provided in this Report are provided for illustrative purposes only, and are not intended to provide, nor should they be interpreted as providing any facts regarding, or prediction orforecast of, any environmental risk for any property. Only a Phase I Environmental Site Assessment performed by an environmental professional can provide information regarding the environmental risk for any property. Additionally, the information provided in this Report is not to be construed as legal advice.

Copyright 2017 by Environmental Data Resources, Inc. All rights reserved. Reproduction in any media or format, in whole or in part, of any report or map of Environmental Data Resources, Inc. or its affiliates is prohibited without prior written permission.

EDR and its logos (including Sanborn and Sanborn Map) are trademarks of Environmental Data Resources, Inc. or its affiliates. All other trademarks used herein are the property of their respective owners.

Costco Murrietta
Northeast Corner of I-215 and Clinton Keith Road
Murrieta, CA 92563

Inquiry Number: 5006543.8
July 28, 2017

EDR Building Permit Report

Target Property and Adjoining Properties

Environmental Data Resources Inc

6 Armstrong Road
Shelton, CT 06484
800.352.0050
www.edrnet.com

TABLE OF CONTENTS

SECTION

About This Report

Executive Summary

Findings

Glossary

Thank you for your business.
Please contact EDR at 1-800-352-0050
with any questions or comments.

Disclaimer - Copyright and Trademark Notice

This Report contains certain information obtained from a variety of public and other sources reasonably available to Environmental Data Resources, Inc. It cannot be concluded from this Report that coverage information for the target and surrounding properties does not exist from other sources. **NO WARRANTY EXPRESSED OR IMPLIED, IS MADE WHATSOEVER IN CONNECTION WITH THIS REPORT. ENVIRONMENTAL DATA RESOURCES, INC. SPECIFICALLY DISCLAIMS THE MAKING OF ANY SUCH WARRANTIES, INCLUDING WITHOUT LIMITATION, MERCHANTABILITY OR FITNESS FOR A PARTICULAR USE OR PURPOSE. ALL RISK IS ASSUMED BY THE USER. IN NO EVENT SHALL ENVIRONMENTAL DATA RESOURCES, INC. BE LIABLE TO ANYONE, WHETHER ARISING OUT OF ERRORS OR OMISSIONS, NEGLIGENCE, ACCIDENT OR ANY OTHER CAUSE, FOR ANY LOSS OR DAMAGE, INCLUDING, WITHOUT LIMITATION, SPECIAL, INCIDENTAL, CONSEQUENTIAL, OR EXEMPLARY DAMAGES. ANY LIABILITY ON THE PART OF ENVIRONMENTAL DATA RESOURCES, INC. IS STRICTLY LIMITED TO A REFUND OF THE AMOUNT PAID FOR THIS REPORT.** Purchaser accepts this Report "AS IS". Any analyses, estimates, ratings, environmental risk levels or risk codes provided in this Report are provided for illustrative purposes only, and are not intended to provide, nor should they be interpreted as providing any facts regarding, or prediction orforecast of, any environmental risk for any property. Only a Phase I Environmental Site Assessment performed by an environmental professional can provide information regarding the environmental risk for any property. Additionally, the information provided in this Report is not to be construed as legal advice.

Copyright 2017 by Environmental Data Resources, Inc. All rights reserved. Reproduction in any media or format, in whole or in part, of any report or map of Environmental Data Resources, Inc. or its affiliates is prohibited without prior written permission.

EDR and its logos (including Sanborn and Sanborn Map) are trademarks of Environmental Data Resources, Inc. or its affiliates. All other trademarks used herein are the property of their respective owners.

EDR BUILDING PERMIT REPORT

About This Report

The EDR Building Permit Report provides a practical and efficient method to search building department records for indications of environmental conditions. Generated via a search of municipal building permit records gathered from more than 1,600 cities nationwide, this report will assist you in meeting the search requirements of EPA's Standards and Practices for All Appropriate Inquiries (40 CFR Part 312), the ASTM Standard Practice for Environmental Site Assessments (E 1527-13), or custom requirements developed for the evaluation of environmental risk associated with a parcel of real estate.

Building permit data can be used to identify current and/or former operations and structures/features of environmental concern. The data can provide information on a target property and adjoining properties such as the presence of underground storage tanks, pump islands, sumps, drywells, etc., as well as information regarding water, sewer, natural gas, electrical connection dates, and current/former septic tanks.

ASTM and EPA Requirements

ASTM E 1527-13 lists building department records as a "standard historical source," as detailed in § 8.3.4.7: "Building Department Records - The term building department records means those records of the local government in which the property is located indicating permission of the local government to construct, alter, or demolish improvements on the property." ASTM also states that "Uses in the area surrounding the property shall be identified in the report, but this task is required only to the extent that this information is revealed in the course of researching the property itself."

EPA's Standards and Practices for All Appropriate Inquires (AAI) states: "§312.24: Reviews of historical sources of information. (a) Historical documents and records must be reviewed for the purposes of achieving the objectives and performance factors of §312.20(e) and (f). Historical documents and records may include, but are not limited to, aerial photographs, fire insurance maps, building department records, chain of title documents, and land use records."

Methodology

EDR has developed the EDR Building Permit Report through our partnership with BuildFax, the nation's largest repository of building department records. BuildFax collects, updates, and manages building department records from local municipal governments. The database now includes 30 million permits, on more than 10 million properties across 1,600 cities in the United States.

The EDR Building Permit Report comprises local municipal building permit records, gathered directly from local jurisdictions, including both target property and adjoining properties. Years of coverage vary by municipality. Data reported includes (where available): date of permit, permit type, permit number, status, valuation, contractor company, contractor name, and description.

Incoming permit data is checked at seven stages in a regimented quality control process, from initial data source interview, to data preparation, through final auditing. To ensure the building department is accurate, each of the seven quality control stages contains, on average, 15 additional quality checks, resulting in a process of approximately 105 quality control "touch points."

For more information about the EDR Building Permit Report, please contact your EDR Account Executive at (800) 352-0050.

EDR® Environmental Data Resources Inc

BUILD FAX® PROPERTY HISTORY

EXECUTIVE SUMMARY: SEARCH DOCUMENTATION

A search of building department records was conducted by Environmental Data Resources, Inc (EDR) on behalf of Kleinfelder, Inc. on Jul 28, 2017.

TARGET PROPERTY

Northeast Corner of I-215 and Clinton Keith Road
Murrieta, CA 92563

SEARCH METHODS

EDR searches available lists for both the Target Property and Surrounding Properties.

RESEARCH SUMMARY

Building permits identified: **NO PERMITS IDENTIFIED**

The following research sources were consulted in the preparation of this report. An "X" indicates where information was identified in the source and provided in this report.

BUILDING DEPARTMENT RECORDS SEARCHED

Name: Hemet
Years: 1989-2016
Source: City of Hemet, Building and Safety, HEMET, CA
Phone: (951) 765-2475

Name: Murrieta
Years: 2005-2016
Source: City of Murrieta, Building and Safety Department, MURRIETA, CA
Phone: (951) 304-2489

Name: Riverside County
Years: 1973-2017
Source: Riverside County, Building and Safety, WILDOMAR, CA
Phone: (951) 955-6742

Name: San Bernardino County
Years: 2002-2017
Source: San Bernardino County, Land Use, Building & Safety, FONTANA, CA
Phone: (909) 387-8311

Name: Huntington Beach
Years: 1996-2017
Source: Huntington Beach, Dept. of Building and Safety, HUNTINGTON BEACH, CA
Phone: (714) 536-5241

TARGET PROPERTY FINDINGS

TARGET PROPERTY DETAIL

Northeast Corner of I-215 and Clinton Keith Road
Murrieta, CA 92563

No Permits Found

ADJOINING PROPERTY FINDINGS

ADJOINING PROPERTY DETAIL

The following Adjoining Property addresses were researched for this report. Detailed findings are provided for each address.

No Permits Found

GLOSSARY

General Building Department concepts

- **ICC:** The International Code Council. The governing body for the building/development codes used by all jurisdictions who've adopted the ICC guidelines. MOST of the US has done this. Canada, Mexico, and other countries use ICC codes books and guides as well. There are a few states who have added guidelines to the ICC codes to better fit their needs. For example, California has added seismic retrofit requirements for most commercial structures.
- **Building Department (Permitting Authority, Building Codes, Inspections Department, Building and Inspections):** This is the department in a jurisdiction where an owner or contractor goes to obtain permits and inspections for building, tearing down, remodeling, adding to, re-roofing, moving or otherwise making changes to any structure, Residential or Commercial.
- **Jurisdiction:** This is the geographic area representing the properties over which a Permitting Authority has responsibility.
- **GC:** General Contractor. Usually the primary contractor hired for any Residential or Commercial construction work.
- **Sub:** Subordinate contracting companies or subcontractors. Usually a "trades" contractor working for the GC. These contractors generally have an area of expertise in which they are licensed like Plumbing, Electrical, Heating and Air systems, Gas Systems, Pools etc. (called "trades").
- **Journeymen:** Sub contractors who have their own personal licenses in one or more trades and work for different contracting companies, wherever they are needed or there is work.
- **HVAC (Mechanical, Heating & Air companies):** HVAC = Heating, Ventilation, and Air Conditioning.
- **ELEC (Electrical, TempPole, TPole, TPower, Temporary Power, Panel, AMP Change, Power Release):** Electrical permits can be pulled for many reasons. The most common reason is to increase the AMPs of power in an electrical power panel. This requires a permit in almost every jurisdiction. Other commons reason for Electrical permits is to insert a temporary power pole at a new construction site. Construction requires electricity, and in a new development, power has yet to be run to the lot. The temporary power pole is usually the very first permit pulled for new development. The power is released to the home owner when construction is complete and this sometimes takes the form of a Power Release permit or inspection.
- **"Pull" a permit:** To obtain and pay for a building permit.
- **CBO:** Chief Building Official
- **Planning Department:** The department in the development process where the building /structural plans are reviewed for their completeness and compliance with building codes
- **Zoning Department:** The department in the development process where the site plans are reviewed for their compliance with the regulations associated with the zoning district in which they are situated.
- **Zoning District:** A pre-determined geographic boundary within a jurisdiction where certain types of structures are permitted / prohibited. Examples are Residential structure, Commercial/Retail structures, Industrial/Manufacturing structures etc. Each zoning district has regulations associated with it like the sizes of the lots, the density of the structures on the lots, the number of parking spaces required for certain types of structures on the lots etc.
- **PIN (TMS, GIS ID, Parcel#):** Property Identification Number and Tax Map System number.
- **State Card (Business license):** A license card issued to a contractor to conduct business.
- **Building Inspector (Inspector):** The inspector is a building department employee that inspects building construction for compliance to codes.
- **C.O.:** Certificate of Occupancy. This is the end of the construction process and designates that the owners now have permission to occupy a structure after its building is complete. Sometimes also referred to as a Certificate of Compliance.

GLOSSARY

Permit Content Definitions

- Permit Number: The alphanumerical designation assigned to a permit for tracking within the building department system. Sometimes the permit number gives clues to its role, e.g. a "PL" prefix may designate a plumbing permit.
- Description: A field on the permit form that allows the building department to give a brief description of the work being done. More often than not, this is the most important field for EP's to find clues to the prior use(s) of the property.
- Permit Type: Generally a brief designation of the type of job being done. For example BLDG-RES, BLDG-COM, ELEC, MECH etc.

Sample Building Permit Data

Date: Nov 09, 2000
Permit Type: Bldg -
New Permit Number: 101000000405
Status: Valuation: $1,000,000.00
Contractor Company: OWNER-BUILDER
Contractor Name:

Description: New one store retail (SAV-ON) with drive-thru pharmacy. Certificate of Occupancy.